



Republic of the Philippines  
**Department of Environment and Natural Resources**  
MIMAROPA Region  
PROVINCIAL ENVIRONMENT AND NATURAL RESOURCES OFFICE  
Bgy. Sta. Monica, Puerto Princesa City, Palawan  
Telfax No. (048) 434 - 8791  
Email Add: [penropalawan@denr.gov.ph](mailto:penropalawan@denr.gov.ph)

November 7, 2023

**MEMORANDUM**

**FOR :** The Regional Executive Director  
DENR MIMAROPA Region  
1515 DENR By the Bay Building, Roxas Boulevard,  
Barangay 668, Ermita, Manila

**THRU :** The OIC, Assistant Regional Director for Technical Services

**FROM :** The Provincial Environment and Natural Resources Officer


**SUBJECT :** **SUBMISSION OF SPOT/INCIDENT REPORT RE: AGROUND  
INCIDENCE OF CARGO VESSEL M/V LADY ALINA OWNED BY  
KARMAMINE TOO, INC. COMPANY AT VICINITY OF CORON  
BAY, CORON, PALAWAN**

Respectfully forwarded is the memorandum dated September 28, 2023 from CENRO Coron, Palawan relative the above subject.


Per memorandum, CENRO Coron submitted the second spot or incident report of the aground cargo vessel M/V Lady Alina, owned by Karmamine Too, Inc. Company with route destination start from Port of Malabon via Port of Coron and last point of destination Port of Puerto Princesa, which emerged at the water of the vicinity of Coron Bay Island, Coron, Palawan. Further, no oil spill spotted and corals were not damage in this incident.

For information and further instruction.

“For the PENRO”

  
**RONIE B. GANDEZA**  
DMO V/Chief, TSD  
In-Charge, Office of the PENRO

Copy Furnished:  
CENRO Coron, Palawan  
File/2023-020/ACG MES Doc. Ref. No. 2023-9998

**DENR-PALAWAN  
PENRO-RECORDS  
RELEASED**  
By   
Date: **08 NOV 2023** 23-3172



Republic of the Philippines  
Department of Environment and Natural Resources  
MIMAROPA Region  
**COMMUNITY ENVIRONMENT AND NATURAL RESOURCES OFFICE**  
Barangay Poblacion Coron, Palawan - 5316

September 28, 2023

**MEMORANDUM**

**FOR :** The OIC Regional Executive Director  
DENR MIMAROPA Region  
1515 DENR By the bay Building,  
Roxas Blvd. Barangay 668,  
Ermita, Manila

**THRU :** The Provincial Environment and  
Natural Resources Officer  
Brgy. Sta. Monica, Puerto Princessa City

**FROM :** The Community Environment and  
Natural Resources Officer  
Coron, Palawan

**SUBJECT :** SUBMISSION OF SPOT /INCIDENT REPORT Re: AGROUND  
INCIDENCE OF CARGO VESSEL M/ V LADY ALINA OWNED BY  
KARMAMINTOO INC. COMPANY AT VICINITY OF CORON  
BAY, CORON, PALAWAN.

**DENR PENRO  
PALAWAN RECORDS  
RECEIVED**  
BY: \_\_\_\_\_  
DATE: 10/1/2023 CN 23-9988

Respectfully submitted herewith is the Spot/ Incident report of the Aground incidence of Cargo Vessel M/V Lady Alina Owned by Karmamine Too Inc. Company with address of G-2 Las Buenas Bldg. No. 37 Industrial Avenue, Potrero, Malabon City with a point of destination depart at Port of Malabon thru Port of Coron and final destination at Port of Puerto Princessa as per report from personnel of this office.


Please be informed that No Oil Spill spotted and corals were damage in this incident.

For his Information and record.



**RODNEY G. VERIAN**  
DENRO





September 15, 2023

**MEMORANDUM**

**FOR :** **RODNEY G. VERIAN**  
CENRO, Coron, Palawan.


**FROM :** Undersigned Enforcement and Monitoring Personnel  
FPMS-CORON-Dipolao Station.


**SUBJECT :** **SPOT / INCIDENT REPORT RE: AGROUND OF CARGO VESSEL M/V LADY ALINA OWNED BY KARMAMINE TOO INC. COMPANY SITED AT WATER OF VICINITY OF CORON BAY ISLAND, CORON, PALAWAN.**

In Compliance with Text message instruction of CENR Officer Rodney G. Verian, dated on September 14, 2023 re: abovementioned subject, please be informed that the undersigned/s Enforcement personnel (FPMS-CORON-Dipolao) conducted Assessment/ Spot report on the subject Vessel, and here under are findings and information's gathered to wit:

1. That the undersigned forest personnel/s coordinated with the Office of the Philippine Coast Guard (PCG-Coron) regarding the above cited incident that occur at the Coron Bay, Palawan.
2. That the same, Coast Guard Officer Kenneth James Grajo and members accompanied us enroute to the subject vessel **M/V LADY ALINA** to conduct investigation and unfortunately, when we were heading towards on the cargo vessel, we notice that the ship were on mobile, So we just took geotag pictures of the said vessel with different observation pose and we left the place. *(Please See attached Geotag Pictures)*.
3. That the same, Upon we embark at the Phil. Coast Guard (PCG) barracks, we just interviewed Coast Guard Officer Grajo. He disclosed to us that the M/V LADY ALINA, a cargo vessel owned by a company KARMAMINE TOO INC. with address G-2 Las Buenas Bldg. No. 37 Industrial Avenue Potrero Malabon City, Were aground on the night of 141540HRS. September, 2023, because they encountered unexpected strong winds and heavy rainfall with zero visibility which dragged the said vessel to a shallow water that held to stuck the vessel. Officer Grajo also mention that a certain Mr. Dionisio Anasco is the In- Charge of the vessel along together with the Fifteen (15) crew members on board and will enroute to Port of Coron Via to Port of Puerto Princesa City with a shipment of Ninety seven dash (97) container van, (8) Full flatrack, materials used for construction and (3) Rolling Cargoes onboard (Utility van).
4. That the M/V LADY ALINA were also conducted assessment by the PCG, PCSDS and DENR- EMB Coron for the possible presence of Oil Spill or leak if there any and it come out that negative traces of Oil Spill/ Leak.

For Information, Record and further instruction, if any.

  
**QUERUBIN QUINTANA**  
F-II / Chief Enforcement

  
**DARIUS T. JAGMIS**  
Forest tech. II/FPMS, Team leader  
Coron Dipulao Station

  
**RHOLDAN S. ABAYAN**  
Forest Protection Officer.







Geotag pictures were taken during the on-site assessment or investigation of a possible oil spill by the Enforcement and Monitoring Section of DENR-CENRO-Coron, together with the Philippine Coast Guard-Coron, on the M/V Lady Alina that caught aground on September 14, 2023, at Shallow Water in Coron Bay, Palawan.

9-18-23





Geotag pictures were taken during the on-site assessment or investigation of a possible oil spill by the Enforcement and Monitoring Section of DENR-CENRO-Coron, together with the Philippine Coast Guard-Coron, on the M/V Lady Alina that caught aground on September 14, 2023, at Shallow Water in Coron Bay, Palawan.

9-18-23



1. O/A 141540H SEPT 2023 CMA CGS NORTHEASTERN PALAWAN RECVD ALFA RADIO CALL FM LCT LADY ALINA WHICH RAN AGROUND AT LAT 11°53.213'N CMA LONG 120 ° 11.866'E AND RQSTG ASSISTANCE AT VIC WATERS OFF CORON ISLAND CMA CORON CMA PAL X
2. IMMEDIATELY CMA THIS STN TOG WITH MEPGROUP CORON AND CGIU CORON ORGANIZED SAR OPN AND DPTD PROPER STN O/A 1550H SAME DATE UTILIZING ALUMINUM BOAT 068 ENROUTE TO ABOVEMENTIONED VIC TO VERIFY THE VERACITY OF THE SAID REPORT X
3. O/A 1620H SAME DATE CMA THE TM SIGHTED THE AGROUND VES AT VIC WATERS OFF SW CORON ISLAND X THE TEAM IMMEDIATELY APPROACHED HER FOR NECESSARY ASSISTANCE AND CNDTD ASSESSMENT FOR POSSIBLE PRESENCE OF OIL SPILL SLANT LEAK X AFTER SEVERAL HOURS OF INSPECTION CMA THE TEAM NOTICED NEGATIVE TRACES OF OIL SPILL SLANT LEAK X
4. FURTHERMORE CMA THE TM CNDTD INVESTIGATION TO MR DIONISIO AÑASCO CMA MASTER OF LCT LADY ALINA TOG WITH FIFTEEN (15) CREWS ONBD OPEN PAREN SEE ATTACHED CREWLST CLOSE PAREN AND REVEALED THAT O/A 1300H SAME DATE CMA LCT LADY ALINA DPTD PORT OF CORON ENROUTE TO PORT OF PUERTO PRINCESA CITY CMA PALAWAN WITH NINETY DASH SEVEN (97) FULL CONTAINER VAN CMA EIGHT (8) EMPTY CONTAINER VAN CMA EIGHT (8) FULL FLATRACK AND THREE (3) ROLLING CARGOES ONBD X
5. O/A 1530H SAME DATE CMA WHILE UNDERWAY AT THE VIC WATERS OFF CORON ISLAND X THE SAID VESSEL ENCOUNTERED UNEXPECTED STRONG WINDS AND HEAVY RAINFALL WITH ZERO VISIBILITY WHICH DRAGGED THE SAID VESSEL TO SHALLOW WATER CAUSING HER TO AGROUND X LIKEWISE CMA THE MASTER OF THE SAID VESSEL DECIDED TO EXTRACT HER TOMORROW MORNING WHILE WAITING ON THE HIGHEST TIDE X THE TEAM ADVISED THE MASTER OF THE VES TO FILE ALFA MARINE PROTEST TO PROPER STN FOR PROPER PROCEDURE AND DOCUMENTATION AFTER THE EXTRACTION X

#### LCT LADY ALINA PARTICULARS

COMPANY NAME	BUSINESS ADDRESS	GROSS TONNAGE	NET TONNAGE	LENGTH (METER)	BREADT H (METER)	DEPTH (METER)
KARMAMINE TOO, INC.	G-2 LAS BUENAS BLDG., #37 INDUSTRIAL AVE. POTRERO MALABON CITY	984.64 GT	697.30 NT	63.33	14.62	4.42



6. MOREOVER CMA O/A 1750H SAME DATE CMA THE TEAM ADVISED THE MASTER OF THE AGROUND VES TO CONTINUOUSLY INFORM PROPER STN FOR CHANGES OF HER POSITION X THE TEAM SAILED BACK TO CGSNEP AND SAFELY ARRIVED THEREAT O/A 1820H SAME DATE WITH NO UNTOWARD INCIDENT HAPPENED X

7. FOR INFO AND PROGRESS REPORT TO FOLLOW X





Republic of the Philippines  
Department of Environment and Natural Resources  
MIMAROPA Region  
**COMMUNITY ENVIRONMENT AND NATURAL RESOURCES OFFICE**  
Barangay Poblacion Coron, Palawan - 5316

September 28, 2023

**MEMORANDUM**


**FOR :** The OIC Regional Executive Director  
DENR MIMAROPA Region  
1515 DENR By the bay Building,  
Roxas Blvd. Barangay 668,  
Ermita, Manila

**THRU :** The Provincial Environment and  
Natural Resources Officer  
Brgy. Sta. Monica, Puerto Princessa City

**FROM :** The Community Environment and  
Natural Resources Officer  
Coron, Palawan

**SUBJECT :** SUBMISSION OF SPOT /INCIDENT REPORT Re: AGROUND  
INCIDENCE OF CARGO VESSEL M/ V LADY ALINA OWNED BY  
KARMAMINTOO INC. COMPANY AT VICINITY OF CORON  
BAY, CORON, PALAWAN.

**DENR PENRO  
PALAWAN RECORDS  
RECEIVED**

BY:   
DATE: 10/14/2023 CN 27.9998

Respectfully submitted herewith is the Spot/ Incident report of the Aground incidence of Cargo Vessel M/V Lady Alina Owned by Karmamine Too Inc. Company with address of G-2 Las Buenas Bldg. No. 37 Industrial Avenue, Potrero, Malabon City with a point of destination depart at Port of Malabon thru Port of Coron and final destination at Port of Puerto Princessa as per report from personnel of this office.

Please be informed that No Oil Spill spotted and corals were damage in this incident.


For his Information and record.

**RODNEY G. VERIAN**

**CENRO**







September 15, 2023

**MEMORANDUM**

**FOR :** **RODNEY G. VERIAN**  
CENRO, Coron, Palawan.

**FROM :** Undersigned Enforcement and Monitoring Personnel  
FPMS-CORON-Dipolao Station.

**SUBJECT :** **SPOT / INCIDENT REPORT RE: AGROUND OF CARGO VESSEL M/V LADY ALINA OWNED BY KARMAMINE TOO INC. COMPANY SITED AT WATER OF VICINITY OF CORON BAY ISLAND, CORON, PALAWAN.**

In Compliance with Text message instruction of CENR Officer Rodney G. Verian, dated on September 14, 2023 re: abovementioned subject, please be informed that the undersigned/s Enforcement personnel (FPMS-CORON-Dipolao) conducted Assessment/ Spot report on the subject Vessel, and here under are findings and information's gathered to wit:

1. That the undersigned forest personnel/s coordinated with the Office of the Philippine Coast Guard (PCG-Coron) regarding the above cited incident that occur at the Coron Bay, Palawan.
2. That the same, Coast Guard Officer Kenneth James Grajo and members accompanied us enroute to the subject vessel **M/V LADY ALINA** to conduct investigation and unfortunately, when we were heading towards on the cargo vessel, we notice that the ship were on mobile, So we just took geotag pictures of the said vessel with different observation pose and we left the place. *(Please See attached Geotag Pictures).*
3. That the same, Upon we embark at the Phil. Coast Guard (PCG) barracks, we just interviewed Coast Guard Officer Grajo. He disclosed to us that the **M/V LADY ALINA**, a cargo vessel owned by a company **KARMAMINE TOO INC.** with address **G-2 Las Buenas Bldg. No. 37 Industrial Avenue Potrero Malabon City**, Were aground on the night of **141540HRS. September, 2023**, because they encountered unexpected strong winds and heavy rainfall with zero visibility which dragged the said vessel to a shallow water that held to stuck the vessel. Officer Grajo also mention that a certain **Mr. Dionisio Anasco** is the In- Charge of the vessel along together with the **Fifteen (15) crew members** on board and will enroute to **Port of Coron Via to Port of Puerto Princesa City** with a shipment of **Ninety seven dash (97) container van, (8) Full flatrack, materials used for construction and (3) Rolling Cargoes onboard (Utility van).**
4. That the **M/V LADY ALINA** were also conducted assessment by the **PCG, PCSDS and DENR- EMB Coron** for the possible presence of **Oil Spill or leak** if there any and it come out that negative traces of **Oil Spill/ Leak.**

For Information, Record and further instruction, if any.

**QUERUBIN QUINTANA**  
F-II / Chief Enforcement

**DARIUS T. JAGMIS**  
Forest tech. II/FPMS, Team leader  
Coron Dipulao Station

**RHOLDAN S. ABAYAN**  
Forest Protection Officer.








Geotag pictures were taken during the on-site assessment or investigation of a possible oil spill by the Enforcement and Monitoring Section of DENR-CENRO-Coron, together with the Philippine Coast Guard-Coron, on the M/V Lady Alina that caught aground on September 14, 2023, at Shallow Water in Coron Bay, Palawan.

99-18-23





Geotag pictures were taken during the on-site assessment or investigation of a possible oil spill by the Enforcement and Monitoring Section of DENR-CENRO-Coron, together with the Philippine Coast Guard-Coron, on the M/V Lady Alina that caught aground on September 14, 2023, at Shallow Water in Coron Bay, Palawan.

9-18-23



1. O/A 141540H SEPT 2023 CMA CGS NORTHEASTERN PALAWAN RECVD ALFA RADIO CALL FM LCT LADY ALINA WHICH RAN AGROUND AT LAT 11°53.213'N CMA LONG 120 ° 11.866'E AND RQSTG ASSISTANCE AT VIC WATERS OFF CORON ISLAND CMA CORON CMA PAL X
2. IMMEDIATELY CMA THIS STN TOG WITH MEPGROUP CORON AND CGIU CORON ORGANIZED SAR OPN AND DPTD PROPER STN O/A 1550H SAME DATE UTILIZING ALUMINUM BOAT 068 ENROUTE TO ABOVEMENTIONED VIC TO VERIFY THE VERACITY OF THE SAID REPORT X
3. O/A 1620H SAME DATE CMA THE TM SIGHTED THE AGROUND VES AT VIC WATERS OFF SW CORON ISLAND X THE TEAM IMMEDIATELY APPROACHED HER FOR NECESSARY ASSISTANCE AND CNDTD ASSESSMENT FOR POSSIBLE PRESENCE OF OIL SPILL SLANT LEAK X AFTER SEVERAL HOURS OF INSPECTION CMA THE TEAM NOTICED NEGATIVE TRACES OF OIL SPILL SLANT LEAK X
4. FURTHERMORE CMA THE TM CNDTD INVESTIGATION TO MR DIONISIO AÑASCO CMA MASTER OF LCT LADY ALINA TOG WITH FIFTEEN (15) CREWS ONBD OPEN PAREN SEE ATTACHED CREWLST CLOSE PAREN AND REVEALED THAT O/A 1300H SAME DATE CMA LCT LADY ALINA DPTD PORT OF CORON ENROUTE TO PORT OF PUERTO PRINCESA CITY CMA PALAWAN WITH NINETY DASH SEVEN (97) FULL CONTAINER VAN CMA EIGHT (8) EMPTY CONTAINER VAN CMA EIGHT (8) FULL FLATRACK AND THREE (3) ROLLING CARGOES ONBD X
5. O/A 1530H SAME DATE CMA WHILE UNDERWAY AT THE VIC WATERS OFF CORON ISLAND X THE SAID VESSEL ENCOUNTERED UNEXPECTED STRONG WINDS AND HEAVY RAINFALL WITH ZERO VISIBILITY WHICH DRAGGED THE SAID VESSEL TO SHALLOW WATER CAUSING HER TO AGROUND X LIKEWISE CMA THE MASTER OF THE SAID VESSEL DECIDED TO EXTRACT HER TOMORROW MORNING WHILE WAITING ON THE HIGHEST TIDE X THE TEAM ADVISED THE MASTER OF THE VES TO FILE ALFA MARINE PROTEST TO PROPER STN FOR PROPER PROCEDURE AND DOCUMENTATION AFTER THE EXTRACTION X

#### LCT LADY ALINA PARTICULARS

COMPANY NAME	BUSINESS ADDRESS	GROSS TONNAGE	NET TONNAGE	LENGTH (METER)	BREADTH (METER)	DEPTH (METER)
KARMAMINE TOO, INC.	G-2 LAS BUENAS BLDG., #37 INDUSTRIAL AVE. POTRERO MALABON CITY	984.64 GT	697.30 NT	63.33	14.62	4.42



6. MOREOVER CMA O/A 1750H SAME DATE CMA THE TEAM ADVISED THE MASTER OF THE AGROUND VES TO CONTINUOUSLY INFORM PROPER STN FOR CHANGES OF HER POSITION X THE TEAM SAILED BACK TO CGSNEP AND SAFELY ARRIVED THEREAT O/A 1820H SAME DATE WITH NO UNTOWARD INCIDENT HAPPENED X

7. FOR INFO AND PROGRESS REPORT TO FOLLOW X