

1214

Mamburao, Occidental Mindoro
December 13, 2023

FELIX S. MIRASOL, JR. CESO IV

Regional Executive Director
MIMAROPA Region
1515 DENR by the bay Building
Roxas Boulevard, Brgy.668
Ermita Manila

Sir:

This is in connection with my lot situated at Sitio Maasim, Payompon, Mamburao, Occidental Mindoro.

Attached are the following documents for ready reference.

- 1.Approved Subdivision Plan
- 2.Tax Declaration
- 3.Tax Payments/Receipts
- 4.Sketch Plan
- 5.Transmittals Request for Cancellation


Several times I attempted to apply for land registration/titling of said lot, but to my dismay it was not accepted. According to the CENRO employee whom I approached regarding said purpose, she said that my application cannot be acted upon considering that there is a pending request for cancellation of our approved plan filed by Florentino de Jesus. She likewise told me that they have to wait for the decision of the regional director regarding the matter. Several follow-ups have been made but to no avail. Until now there is no clear information/feedbacks about it.

The CENRO Office in Mamburao, Occidental Mindoro also informed me that they have already sent a letter to the regional director dated July 9, 2021 because they mailed on August 20, 2021 and they are still waiting for reply to this concern.


With this regard, can I again follow-up it's status for me to pursue my application for titling of the aforesaid property.

Hoping for your favorable action on this matter.

Thank you and Merry Christmas

Very truly yours,

HERNAN T. HERMOSILLA

TAX DECLARATION OF REAL PROPERTY



02801000703245767SD

TD No.: 01-0007-05581		Property Identification No.: 028-01-0007-032-45		032-26	
OWNER: REPUBLIC OF THE PHILIPPINES Address: Mamburao, Occidental Mindoro			TIN: NONE Tel. No.: NONE		
Administrator/Beneficial User: HERMOSILLA, Hernan T. Address: Brgy. 5, Mamburao, Occidental Mindoro			TIN: - Tel. No.: -		
ROAD TO MAASIM		BRGY. PAYOMPON		Mamburao Occidental Mindoro	
Location of Property: (No./Street:)		(Brgy./District:)		(Municipality & Province/ City:)	
OCT/TCT/CLOA No. CCT: _____		Survey No. Lot No. _____		Sgs-4B-000190-D 1	
Dated: _____		Blk. No. _____			
Boundaries:					
North East: Road		South West: 47 (Lot 2)			
South East : 46 (Lot 13 (Road))		West : Claimed by: Ador Alcaide			
Kind of Property Assessed:					
<input checked="" type="checkbox"/> Land		<input type="checkbox"/> Machinery			
<input type="checkbox"/> Building		<input type="checkbox"/> Others			
No. of Storeys: Brief Description:		Brief Description:			
Classification	Area	Market Value	Actual Use	Assessment Level	Assessed Value
Agricultural	0.0964	2,830.00	Agricultural	40%	1,130.00
Total == >>		P 2,830.00			P 1,130.00
Total Assessed Value ONE THOUSAND ONE HUNDRED THIRTY PESOS ONLY (Amount in Words)					
Taxable [X] Exempt []		Effectivity of Assessment/ Reassessment: 2022			
RECOMMENDING APPROVAL:		APPROVED BY:			
 BENJAMIN D. TESORIO JR, REA MUNICIPAL ASSESSOR		REMELYN C. SALAZAR, REA Asst. Provincial Assessor		 ARNOLD DENNIS M. EUGENIO, REA Provincial Assessor	
2021-06-01		2021-06-03			
This declaration cancels TD No. 01-0007-05580-part Owner: REPUBLIC OF THE PHILIPPINES, Previous A.V. Php 33,780.00					

MEMORANDA:

RE-DECLARED BASED ON APPROVED PLAN SGS-4B-000190-D. AND TO CHANGE SUB-CLASSIFICATION FROM COCOLAND TO ORCHARD.

Notes:

* This declaration is for real property taxation purposes only and the valuation indicated herein are based on the schedule of unit market values prepared for the purpose and duly enacted into an Ordinance by the Sangguniang Panlalawigan under Ordinance No. 37, s. of 2013 dated January 21, 2013. It does not and cannot by itself alone confer any ownership or legal title to the property.

(ORIGINAL)

Previous Tax Receipt No. _____

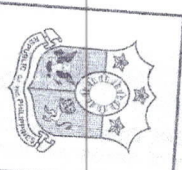
dated _____

for the year 20__

OFFICIAL RECEIPT OF THE REPUBLIC OF THE PHILIPPINES
Provincial or City Treasurer's Real Property Tax Receipt

No. 9248051

Y



Municipality/Province
Mamburao

Received from Marica Hernandez
Philippine Currency, in full or as installment
in the Assessment Rolls as follows:

City _____

the sum of forty nine pesos (P 49.27)
for the Calendar Year 2023

DATE February 14

upon property described _____

NAME OF DECLARED OWNER

LOCATION
NUMBER AND STREET OR BARANGAY

LOT AND BLOCK NUMBER

TAX DECLARATION NUMBER

LAND IMPROVEMENT

ASSESSED VALUE

TAX DUE

INSTALLMENT* No.

PAYMENT

FULL PAYMENT

PENALTY PER CENT

TOTAL

TOTAL

TOTAL

TOTAL

R/P

B. P. Gumpson

Mamburao

028-0-0007-032-45

032-26

1,130.00

015

2022

22.40

6

33

22.26

28.93

20.34

49.27

49.27

49.27

49.27

49.27

49.27

49.27

Total taxes paid by Money Order, Treasury Warrant or Check No. _____

* Payment without penalty may be made within the periods stated below if by installment:

- 1st Installment - January 1 to March 31, of the year
- 2nd Installment - April 1 to June 30, of the year
- 3rd Installment - July 1 to Sept. 30, of the year
- 4th Installment - October 1 to Dec. 31, of the year

Revenue Collection Clerk

ACB

Date

REYNALDO V. ABLEDA
OIC-Municipal Treasurer

Deputy

Provincial or City Treasurer

TAX DECLARATION OF REAL PROPERTY



0 2 8 0 1 0 0 0 7 0 3 2 4 7 7 6 7 S D

TD No.: 01-0007-05583		Property Identification No.: 028-01-0007-032-47	
OWNER: REPUBLIC OF THE PHILIPPINES Address: Mamburao, Occidental Mindoro		TIN: NONE Tel. No.: NONE	
Administrator/Beneficial User: HERMOSILLA, Hernan T. Address: Brgy. 5, Mamburao, Occidental Mindoro		TIN: - Tel. No.: -	
ROAD TO MAASIM		BRGY. PAYOMPON	
Location of Property: (No./Street:)		(Brgy/District:)	
OCT/TCT/CLOA No.		Survey No.	
CCT:		Lot No.	
Dated:		Blk. No.	
Boundaries:		SGS-4B-000190-D	
North West: <u>Claimed by Ador Aicaide</u>		South East: <u>46 (Lot 13)</u>	
North East: <u>45 (Lot 1)</u>		South West: <u>48 (Lot 3)</u>	
Kind of Property Assessed:			
<input checked="" type="checkbox"/> Land		<input type="checkbox"/> Machinery	
<input type="checkbox"/> Building		<input type="checkbox"/> Others	
No. of Storeys:		Brief Description:	
Brief Description:		Brief Description:	
Classification	Area	Market Value	Actual Use
Agricultural	0.0945	2,780.00	Agricultural
Total ==>>		P 2,780.00	
Assessment Level		Assessed Value	
40%		1,110.00	
		P 1,110.00	
Total Assessed Value ONE THOUSAND ONE HUNDRED TEN PESOS ONLY (Amount in Words)			
Taxable [X] Exempt []		Effectivity of Assessment/ Reassessment: 2022	
RECOMMENDING APPROVAL:		APPROVED BY:	
 BENJAMIN D. TESORIO JR, REA MUNICIPAL ASSESSOR		REMELYN C. SALAZAR, REA Asst. Provincial Assessor	
 ARNOLD DENNIS M. EUGENIO, REA Provincial Assessor			
2021-06-01		2021-06-03	
This declaration cancels TD No. 01-0007-05580-part Owner: REPUBLIC OF THE PHILIPPINES, Previous A.V. Php 33,780.00			

MEMORANDA:

RE-DECLARED BASED ON APPROVED PLAN SGS-4B-000190-D. AND TO CHANGE SUB-CLASSIFICATION FROM COCOLAND TO ORCHARD.

Notes:

* This declaration is for real property taxation purposes only and the valuation indicated herein are based on the schedule of unit market values prepared for the purpose and duly enacted into an Ordinance by the Sangguniang Panlalawigan under Ordinance No. 37, s. of 2013 dated January 21, 2013. It does not and cannot by itself alone confer any ownership or legal title to the property.



MEMORANDA:
RE-DECLARED BASED ON APPROVED PLAN SGS-4B-000190-D, AND TO CHANGE SUB-CLASSIFICATION FROM COCOLAND TO ORCHARD.

Notes:

* This declaration is for real property taxation purposes only and the valuation indicated herein are based on the schedule of unit market values prepared for the purpose and duly enacted into an Ordinance by the Sangguniang Pambalayan under Ordinance No. 37, s. of 2013 dated January 21, 2013. It does not and cannot by itself alone confer any ownership or legal title to the property.


ACCOUNTABLE FORM No. 56
(Revised 1992)

Previous Tax Receipt No. _____

OFFICIAL RECEIPT OF THE R

Provincial or City Treasurer

(ORIGINAL)

	MUNICIPALITY/PROVINCE	CITY
	Received from <u>Mamburao</u> <u>Marissa Hermosilla</u> Philippine Currency, in full or as installment payment of REAL in the Assessment Rolls as follows:	

NAME OF DECLARED OWNER	LOCATION NUMBER AND STREET OR BARANGAY	LOT AND BLOCK NUMBER	TAX DECLARATION NUMBER	ASSESSE	
				LAND	IMPROV
<u>R/P</u>	<u>B - Prympen</u>	<u>028-01</u>	<u>0007-032</u>		<u>1</u>
	<u>Mamburao</u>	<u>-</u>	<u>48</u>		<u>1</u>
		<u>TP NO: 01</u>	<u>0007-0554</u>		

Total taxes paid by Money Order, Treasury Warrant or Check No. _____

* Payment without penalty may be made within the periods stated below if by install

- 1st Installment - January 1 to March 31, of the year
- 2nd Installment - April 1 to June 30, of the year
- 3rd Installment - July 1 to Sept. 30, of the year
- 4th Installment - October 1 to Dec. 31, of the year

Revenue Collection Clerk

Date

PATRICIA

TAX DECLARATION OF REAL PROPERTY



TD No.: 01-0007-05585		Property Identification No.: 028-01-0007-032-49			
OWNER: REPUBLIC OF THE PHILIPPINES		TIN: NONE			
Address: Mamburao, Occidental Mindoro		Tel. No.: NONE			
Administrator/Beneficial User: HERMOSILLA, Hernan T.		TIN: -			
Address: Brgy. 5, Mamburao, Occidental Mindoro		Tel. No.: -			
Location of Property: (No./Street:) <u>ROAD TO MAASIM</u>		(Brgy./District:) <u>BRGY. PAYOMPON</u>		Mamburao Occidental Mindoro (Municipality & Province/ City:)	
OCT/TCT/CLOA No. _____		Survey No. <u>SGS-4B-000190-D</u>			
CCT: _____		Lot No. <u>4</u>			
Dated: _____		Blk. No. _____			
Boundaries:					
North East: <u>48 (Lot 3)</u>		South West: <u>50 (Lot 5)</u>			
South East: <u>46 (Lot 13)(Road)</u>		West: <u>Claimed by: Ador Alcaide</u>			
Kind of Property Assessed:					
<input checked="" type="checkbox"/> Land		<input type="checkbox"/> Machinery			
<input type="checkbox"/> Building		<input type="checkbox"/> Others			
No. of Storeys: _____		Brief Description: _____			
Brief Description: _____		Brief Description: _____			
Classification	Area	Market Value	Actual Use	Assessment Level	Assessed Value
Agricultural	0.0935	2,750.00	Agricultural	40%	1,100.00
Total ==>>		P 2,750.00			P 1,100.00
Total Assessed Value <u>ONE THOUSAND ONE HUNDRED PESOS ONLY</u> (Amount in Words)					
Taxable [X] Exempt []		Effectivity of Assessment/ Reassessment: <u>2022</u>			
RECOMMENDING APPROVAL:		APPROVED BY:			
 BENJAMIN D. TESORIO JR., REA MUNICIPAL ASSESSOR		 REMELYN C. SALAZAR, REA Asst. Provincial Assessor		 ARNOLD DENNIS M. EUGENIO, REA Provincial Assessor	
2021-06-01		2021-06-03			
This declaration cancels TD No. <u>01-0007-05580-part</u> Owner: <u>REPUBLIC OF THE PHILIPPINES</u> Previous A.V. Php <u>33,780.00</u>					

MEMORANDA:

RE-DECLARED BASED ON APPROVED PLAN SGS-4B-000190-D. AND TO CHANGE SUB-CLASSIFICATION FROM COCOLAND TO ORCHARD.

Notes:

* This declaration is for real property taxation purposes only and the valuation indicated herein are based on the schedule of unit market values prepared for the purpose and duly enacted into an Ordinance by the Sangguniang Panlalawigan under Ordinance No. 37, s. of 2013 dated January 21, 2013. It does not and cannot by itself alone confer any ownership or legal title to the property.

ACCOUNTABLE FORM No. 36
(Revised 1992)

Previous Tax Receipt No. _____

dated _____

OFFICIAL RECEIPT OF THE REPUBLIC

Provincial or City Treasurer's Receipt

(ORIGINAL)



MUNICIPALITY/PROVINCE

Mamburao

CITY

Received from Marissa, Hermosilla
Philippine Currency, in full or as installment payment of REAL PROPERTY
in the Assessment Rolls as follows:

☐ Real ☐ Ba

NAME OF DECLARED OWNER	LOCATION NUMBER AND STREET OR BARANGAY	LOT AND BLOCK NUMBER	TAX DECLARATION NUMBER	ASSESSED VALUE		
				LAND	IMPROVEMENT	
<u>R/P</u>	<u>B - Pamparon</u>	<u>018-01-0007-032</u>	<u>- 49</u>			
	<u>Mamburao</u>	<u>10 No: 01-0007-05585</u>				

Total taxes paid by Money Order, Treasury Warrant or Check No. _____

dated _____

* Payment without penalty may be made within the periods stated below if by installment:

- 1st Installment - January 1 to March 31, of the year
- 2nd Installment - April 1 to June 30, of the year
- 3rd Installment - July 1 to Sept. 30, of the year
- 4th Installment - October 1 to Dec. 31, of the year

Revenue Collection Clerk

R17134

TAX DECLARATION OF REAL PROPERTY



0 2 8 0 1 0 0 0 7 0 3 2 6 0 7 6 7 S D

TD No.: 01-0007-05586		Property Identification No.: 028-01-0007-032-50			
OWNER: REPUBLIC OF THE PHILIPPINES Address: Mamburao, Occidental Mindoro		TIN: NONE Tel. No.: NONE			
Administrator/Beneficial User: HERMOSILLA, Hernan T. Address: Brgy. 5, Mamburao, Occidental Mindoro		TIN: - Tel. No.: -			
ROAD TO MAASIM		BRGY. PAYOMPON		Mamburao Occidental Mindoro	
Location of Property: (No./Street:)		(Brgy/District:)		(Municipality & Province/ City:)	
OCT/TCT/CLOA No. CCT: _____		Survey No. Lot No.		Sgs-4B-000190-D 5	
Dated: _____		Blk. No.			
Boundaries: North West: Claimed by: Ador Alcaide North East: 49(Lot 4) South East: 46(Road Lot 13) South West: 51(Lot 6)					
Kind of Property Assessed: <input checked="" type="checkbox"/> Land <input type="checkbox"/> Building No. of Storeys: Brief Description:					
<input type="checkbox"/> Machinery Brief Description: <input type="checkbox"/> Others Brief Description:					
Classification	Area	Market Value	Actual Use	Assessment Level	Assessed Value
Agricultural	0.0960	2,820.00	Agricultural	40%	1,130.00
Total ==>>		P 2,820.00			P 1,130.00
Total Assessed Value ONE THOUSAND ONE HUNDRED THIRTY PESOS ONLY (Amount in Words)					
Taxable [X] Exempt []		Effectivity of Assessment/ Reassessment: 2022			
RECOMMENDING APPROVAL:		APPROVED BY:			
 BENJAMIN D. TESORIO JR, REA MUNICIPAL ASSESSOR		REMELYN C. SALAZAR, REA Asst. Provincial Assessor		 ARNOLD DENNIS M. EUGENIO, REA Provincial Assessor	
2021-06-01		2021-06-03			
This declaration cancels TD No. 01-0007-05580-part Owner: REPUBLIC OF THE PHILIPPINES, Previous A.V. Php 33,780.00					

MEMORANDA:

RE-DECLARED BASED ON APPROVED PLAN SGS-4B-000190-D AND TO CHANGE SUB-CLASSIFICATION FROM COCO LAND TO ORCHARD.

Notes:

* This declaration is for real property taxation purposes only and the valuation indicated herein are based on the schedule of unit market values prepared for the purpose and duly enacted into an Ordinance by the Sangguniang Panlalawigan under Ordinance No. 37, s. of 2013 dated January 21, 2013. It does not and cannot by itself alone confer any ownership or legal title to the property.


ACCOUNTABLE FORM No. 56
(Revised 1992)

Previous Tax Receipt No. _____

OFFICIAL RECEIPT OF THE

Provincial or City Treas

(ORIGINAL)

	MUNICIPALITY/PROVINCE <u>Mamburao</u>			CITY _____	
	Received from <u>Marissa Hermosillo</u> Philippine Currency, in full or as installment payment of RE in the Assessment Rolls as follows:				
NAME OF DECLARED OWNER	LOCATION NUMBER AND STREET OR BARANGAY	LOT AND BLOCK NUMBER	TAX DECLARATION NUMBER	ASSES.	
				LAND	IMPR
<u>1/P</u>	<u>B - Payompon</u>	<u>028-DI-</u>	<u>0007-D32</u>		<u>1,1</u>
	<u>Mamburao</u>	<u>-50</u>			<u>1,1</u>
		<u>TD No. DI-</u>	<u>0007-05586</u>		

Total taxes paid by Money Order, Treasury Warrant or Check No. _____

* Payment without penalty may be made within the periods stated below if by instalment

- 1st Installment - January 1 to March 31, of the year
- 2nd Installment - April 1 to June 30, of the year
- 3rd Installment - July 1 to Sept. 30, of the year
- 4th Installment - October 1 to Dec. 31, of the year

Revenue Collection Clerk

Date

SHANIA

TAX DECLARATION OF REAL PROPERTY



TD No.: 01-0007-05587		Property Identification No.: 028-01-0007-032-51			
OWNER: REPUBLIC OF THE PHILIPPINES Address: Mamburao, Occidental Mindoro		TIN: NONE Tel. No.: NONE			
Administrator/Beneficial User: HERMOSILLA, Hernan T. Address: Brgy. 5, Mamburao, Occidental Mindoro		TIN: - Tel. No.: -			
ROAD TO MAASIM		BRGY. PAYOMPON		Mamburao Occidental Mindoro	
Location of Property: (No./Street:)		(Brgy/District:)		(Municipality & Province/ City:)	
OCT/TCT/CLOA No. CCT: _____		Survey No. Lot No.		Sgs-4B-000190-D 6	
Dated: _____		Blk. No.			
Boundaries:					
North East: 50(Lot 5)		South West: 52(Lot 7)			
South East : 46(Lot 13)(Road)		North West : Claimed by: Ador Alcaide			
Kind of Property Assessed:					
<input checked="" type="checkbox"/> Land		<input type="checkbox"/> Machinery			
		Brief Description:			
<input type="checkbox"/> Building		<input type="checkbox"/> Others			
No. of Storeys: Brief Description:		Brief Description:			
Classification	Area	Market Value	Actual Use	Assessment Level	Assessed Value
Agricultural	0.0945	2,780.00	Agricultural	40%	1,110.00
Total ==>>		P 2,780.00			P 1,110.00
Total Assessed Value ONE THOUSAND ONE HUNDRED TEN PESOS ONLY (Amount in Words)					
Taxable [X] Exempt []		Effectivity of Assessment/ Reassessment: 2022			
RECOMMENDING APPROVAL:		APPROVED BY:			
 BENJAMIN D. TESORIO JR., REA MUNICIPAL ASSESSOR		REMELYN C. SALAZAR, REA Asst. Provincial Assessor		 ARNOLD DENNIS M. EUGENIO, REA Provincial Assessor	
2021-06-01		2021-06-03			
This declaration cancels TD No. 01-0007-05580-part Owner: REPUBLIC OF THE PHILIPPINES. Previous A.V. Php 33,780.00					

MEMORANDA:

RE-DECLARED BASED ON APPROVED PLAN SGS-4B-000190-D. AND TO CHANGE SUB-CLASSIFICATION FROM COCOLAND TO ORCHARD.

Notes:

* This declaration is for real property taxation purposes only and the valuation indicated herein are based on the schedule of unit market values prepared for the purpose and duly enacted into an Ordinance by the Sangguniang Panlalawigan under Ordinance No. 37, s. of 2013 dated January 21, 2013. It does not and cannot by itself alone confer any ownership or legal title to the property.


ACCOUNTABLE FORM No. 56
(Revised 1992)

Previous Tax Receipt No. _____

OFFICIAL RECEIPT OF THE

Provincial or City Treasurer

(ORIGINAL)

	MUNICIPALITY/PROVINCE	Mamburao		CITY	
	Received from <u>Marissa Hermosilla</u> Philippine Currency, in full or as installment payment of R in the Assessment Rolls as follows:				
NAME OF DECLARED OWNER	LOCATION NUMBER AND STREET OR BARANGAY	LOT AND BLOCK NUMBER	TAX DECLARATION NUMBER	LAND	ASSESSMENT
R/P	B - Payampun	028-01-0007			
	Mamburao	- 032 - 51			
		11) NO: 01-0007-0552			

Total taxes paid by Money Order, Treasury Warrant or Check No. _____

* Payment without penalty may be made within the periods stated below if by installment:

- 1st Installment - January 1 to March 31, of the year
- 2nd Installment - April 1 to June 30, of the year
- 3rd Installment - July 1 to Sept. 30, of the year
- 4th Installment - October 1 to Dec. 31, of the year

Revenue Collection Clerk

Date

SHIAN



TD No.: 01-0007-05588		Property Identification No.: 028-01-0007-032-52			
OWNER: REPUBLIC OF THE PHILIPPINES Address: Mamburao, Occidental Mindoro		TIN: NONE Tel. No.: NONE			
Administrator/Beneficial User: HERMOSILLA, Hernan T. Address: Brgy. 5, Mamburao, Occidental Mindoro		TIN: - Tel. No.: -			
ROAD TO MAASIM		BRGY. PAYOMPON			
Location of Property: (No./Street:)		Mamburao Occidental Mindoro			
(Brgy/District:)		(Municipality & Province/ City:)			
OCT/TCT/CLOA No. CCT: _____	Survey No. Lot No. _____	Sgs-4B-000190-D			
Dated: _____	Bk. No. _____	Z			
Boundaries:					
North East: 51(Lot 6)		South West: 46(Road Lot 13)			
South East : 46(Road Lot 13)		North West : Claimed by: Ador Alcaide			
Kind of Property Assessed:					
<input checked="" type="checkbox"/> Land					
<input type="checkbox"/> Machinery					
Brief Description:					
<input type="checkbox"/> Building					
<input type="checkbox"/> Others					
Brief Description:					
No. of Storeys:					
Brief Description:					
Classification	Area	Market Value	Actual Use	Assessment Level	Assessed Value
Agricultural	0.0920	2,700.00	Agricultural	40%	1,080.00
Total ==>>		P 2,700.00			P 1,080.00
Total Assessed Value ONE THOUSAND EIGHTY PESOS ONLY (Amount in Words)					
Taxable [X] Exempt []					
Effectivity of Assessment/ Reassessment: 2022					
RECOMMENDING APPROVAL:			APPROVED BY:		
 BENJAMIN D. TESORIO JR, REA MUNICIPAL ASSESSOR			 REMELYN C. SALAZAR, REA Asst. Provincial Assessor		
 ARNOLD DENNIS M. EUGENIO, REA Provincial Assessor					
2021-06-01			2021-06-03		
This declaration cancels TD No. 01-0007-05580-part Owner: REPUBLIC OF THE PHILIPPINES. Previous A.V. Php 33,780.00					

MEMORANDA:

RE-DECLARED BASED ON APPROVED PLAN SGS-4B-000190-D. AND TO CHANGE SUB-CLASSIFICATION FROM COCOLAND TO ORCHARD.

Notes:

* This declaration is for real property taxation purposes only and the valuation indicated herein are based on the schedule of unit market values prepared for the purpose and duly enacted into an Ordinance by the Sangguniang Panlalawigan under Ordinance No. 37, s. of 2013 dated January 21, 2013. It does not and cannot by itself alone confer any ownership or legal title to the property.


ACCOUNTABLE FORM No. 56
(Revised 1992)

Previous Tax Receipt No.

OFFICIAL RECEIPT OF THE

Provincial or City Treasury

(ORIGINAL)

	MUNICIPALITY/PROVINCE	CITY			
	Mamburao				
Received from <u>Marissa Hermosilla</u>					
Philippine Currency, in full or as installment payment of REAL ESTATE TAX in the Assessment Rolls as follows:					
NAME OF DECLARED OWNER	LOCATION NUMBER AND STREET OR BARANGAY	LOT AND BLOCK NUMBER	TAX DECLARATION NUMBER	ASSESSMENT	
				LAND	IMPROVEMENT
R/P	B- Payompon Mamburao	028-01-0007-032			1, 1/2
		- 57			

Total taxes paid by Money Order, Treasury Warrant or Check No.

* Payment without penalty may be made within the periods stated below if by installment

- 1st Installment - January 1 to March 31, of the year
- 2nd Installment - April 1 to June 30, of the year
- 3rd Installment - July 1 to Sept. 30, of the year
- 4th Installment - October 1 to Dec. 31, of the year

Revenue Collection Clerk

Date

HERNAN

TAX DECLARATION OF REAL PROPERTY



TD No.: 01-0007-05590		Property Identification No.: 028-01-0007-032-54			
OWNER: REPUBLIC OF THE PHILIPPINES Address: Mamburao, Occidental Mindoro		TIN: NONE Tel. No.: NONE			
Administrator/Beneficial User: HERMOSILLA, Hernan T. Address: Brgy. 5, Mamburao, Occidental Mindoro		TIN: - Tel. No.: -			
ROAD TO MAASIM		BRGY. PAYOMPON			
Location of Property: (No./ Street):		(Municipality & Province/ City):			
OCT/TCT/CLOA No. CCT:		Survey No. Lot No.			
Dated:		Sgs-4B-000190-D 2			
Blk. No.					
Boundaries: North West: 53(Lot 8) Norht East : 46(Road Lot 13)		South East: 46(Road Lot 13) South West : Salvage Zone			
Kind of Property Assessed: <input checked="" type="checkbox"/> Land <input type="checkbox"/> Building No. of Storeys: Brief Description:		<input type="checkbox"/> Machinery Brief Description: <input type="checkbox"/> Others Brief Description:			
Classification	Area	Market Value	Actual Use	Assessment Level	Assessed Value
Agricultural	0.0350	1,030.00	Agricultural	40%	410.00
Total ==>>		P 1,030.00			P 410.00
Total Assessed Value FOUR HUNDRED TEN PESOS ONLY (Amount in Words)					
Taxable [X] Exempt []		Effectivity of Assessment/ Reassessment: 2022			
RECOMMENDING APPROVAL:		APPROVED BY:			
BENJAMIN D. TESORIO JR. REA MUNICIPAL ASSESSOR		ARNOLD DENNIS M. EUGENIO, REA Provincial Assessor			
2021-06-01		2021-06-03			
This declaration cancels TD No. 01-0007-05580-part Owner: REPUBLIC OF THE PHILIPPINES. Previous A.V. Php 33,780.00					

MEMORANDA:

RE-DECLARED BASED ON APPROVED PLAN SGS-4B-000190-D. AND TO CHANGE SUB-CLASSIFICATION FROM COCOLAND TO ORCHARD.

Notes:

* This declaration is for real property taxation purposes only and the valuation indicated herein are based on the schedule of unit market values prepared for the purpose and duly enacted into an Ordinance by the Sangguniang Panlalawigan under Ordinance No. 37, s. of 2013 dated January 21, 2013. It does not and cannot by itself alone confer any ownership or legal title to the property.



MEMORANDA:

RE-DECLARED BASED ON APPROVED PLAN SGS-4B-000190-D. AND TO CHANGE SUB-CLASSIFICATION FROM COCOLAND TO ORCHARD.

Notes:

* This declaration is for real property taxation purposes only and the valuation indicated herein are based on the schedule of unit market values prepared for the purpose and duly enacted into an Ordinance by the Sangguniang Panlalawigan under Ordinance No. 37, s. of 2013 dated January 21, 2013. It does not and cannot by itself alone confer any ownership or legal title to the property.

TAX DECLARATION OF REAL PROPERTY



TD No.: 01-0007-05592		Property Identification No.: 028-01-0007-032-56			
OWNER: REPUBLIC OF THE PHILIPPINES Address: Mamburao, Occidental Mindoro		TIN: NONE Tel. No.: NONE			
Administrator/Beneficial User: HERMOSILLA, Hernan T. Address: Brgy. 5, Mamburao, Occidental Mindoro		TIN: - Tel. No.: -			
Location of Property: (No./Street): ROAD TO MAASIM		(Brgy./District): BRGY. PAYOMPON		Mamburao Occidental Mindoro (Municipality & Province/ City:)	
OCT/TCT/CLOA No. _____ CCT: _____ Dated: ,		Survey No. _____ Lot No. 11 Blk. No. _____		Sgs-4B-000190-D	
Boundaries: North East: Road South East : 57(Lot 12)		South West: 46(Road Lot 13) North West : 46(Road Lot 13)			
Kind of Property Assessed: <input checked="" type="checkbox"/> Land <input type="checkbox"/> Building No. of Storeys: Brief Description:		<input type="checkbox"/> Machinery Brief Description: <input type="checkbox"/> Others Brief Description:			
Classification	Area	Market Value	Actual Use	Assessment Level	Assessed Value
Agricultural	0.3488	10,250.00	Agricultural	40%	4,100.00
Total ==>>		P 10,250.00	P 4,100.00		
Total Assessed Value FOUR THOUSAND ONE HUNDRED PESOS ONLY (Amount in Words)					
Taxable [X] Exempt []		Effectivity of Assessment/ Reassessment: 2022			
RECOMMENDING APPROVAL: BENJAMIN D. TESORIO JR, REA MUNICIPAL ASSESSOR 2021-06-01		APPROVED BY: REMELYN C. SALAZAR, REA Asst. Provincial Assessor		ARNOLD DENNIS M. EUGENIO, REA Provincial Assessor 2021-06-03	
This declaration cancels TD No. 01-0007-05580-part Owner: REPUBLIC OF THE PHILIPPINES. Previous A.V. Php 33,780.00					

MEMORANDA:

RE-DECLARED BASED ON APPROVED PLAN SGS-4B-000190-D AND TO CHANGE SUB-CLASSIFICATION FROM COCOLAND TO ORCHARD.

Notes:

* This declaration is for real property taxation purposes only and the valuation indicated herein are based on the schedule of unit market values prepared for the purpose and duly enacted into an Ordinance by the Sangguniang Panlalawigan under Ordinance No. 37, s. of 2013 dated January 21, 2013. It does not and cannot by itself alone confer any ownership or legal title to the property.

ACCOUNTABLE FORM No. 56
(Revised 1992)

Previous Tax Receipt No. _____

(ORIGINAL)

OFFICIAL RECEIPT C

Provincial or



MUNICIPALITY/PROVINCE

Mamburao

CITY

Received from Marissa Hermosilla
Philippine Currency, in full or as installment payment
in the Assessment Rolls as follows:

NAME OF DECLARED OWNER	LOCATION NUMBER AND STREET OR BARANGAY	LOT AND BLOCK NUMBER	TAX DECLARATION NUMBER	LAND
R/Y	B - Payompon Mamburao	028-01-0007-032 -57		

Total taxes paid by Money Order, Treasury Warrant or Check No. _____

* Payment without penalty may be made within the periods stated below if by

1st Installment	- January 1 to March 31, of the year
2nd Installment	- April 1 to June 30, of the year
3rd Installment	- July 1 to Sept. 30, of the year
4th Installment	- October 1 to Dec. 31, of the year

Revenue Collection Clerk

HERNAN

Date

TAX DECLARATION OF REAL PROPERTY



TD No.: 01-0007-05593		Property Identification No.: 028-01-0007-032-57			
OWNER: REPUBLIC OF THE PHILIPPINES Address: Mamburao, Occidental Mindoro		TIN: NONE Tel. No.: NONE			
Administrator/Beneficial User: HERMOSILLA, Hernan T. Address: Brgy. 5, Mamburao, Occidental Mindoro		TIN: - Tel. No.: -			
ROAD TO MAASIM		BRGY. PAYOMPON		Mamburao Occidental Mindoro	
Location of Property: (No./Street:)		(Brgy/District:)		(Municipality & Province/ City:)	
OCT/TCT/CLOA No. CCT: _____		Survey No. Lot No.		Sgs-4B-000190-D 12	
Dated: _____		Blk. No.			
Boundaries:					
North East: Road		South East: Salvage Zone			
North East: Lot 1-D		North West: 55(Lot 10), 56(Lot 11) & 46(Road Lot 13)			
Kind of Property Assessed:					
<input checked="" type="checkbox"/> Land		<input type="checkbox"/> Machinery			
<input type="checkbox"/> Building		Brief Description:			
No. of Storeys:		<input type="checkbox"/> Others			
Brief Description:		Brief Description:			
Classification	Area	Market Value	Actual Use	Assessment Level	Assessed Value
Agricultural	1.0000	29,400.00	Agricultural	40%	11,760.00
Total ==>>		P 29,400.00			P 11,760.00
Total Assessed Value ELEVEN THOUSAND SEVEN HUNDRED SIXTY PESOS ONLY (Amount in Words)					
Taxable [X] Exempt []		Effectivity of Assessment/ Reassessment: 2022			
RECOMMENDING APPROVAL:		APPROVED BY:			
 BENJAMIN D. TESORIO JR, REA MUNICIPAL ASSESSOR		 REMELYN C. SALAZAR, REA Asst. Provincial Assessor		 ARNOLD DENNIS M. EUGENIO, REA Provincial Assessor	
2021-06-01		2021-06-03			
This declaration cancels TD No. 01-0007-05580-part Owner: REPUBLIC OF THE PHILIPPINES, Previous A.V. Php 33,780.00					

MEMORANDA:

RE-DECLARED BASED ON APPROVED PLAN SGS-4B-000190-D. AND TO CHANGE SUB-CLASSIFICATION FROM COCOLAND TO ORCHARD.


Notes:

* This declaration is for real property taxation purposes only and the valuation indicated herein are based on the schedule of unit market values prepared for the purpose and duly enacted into an Ordinance by the Sangguniang Panalawigan under Ordinance No. 37, s. of 2013 dated January 21, 2013. It does not and cannot by itself alone confer any ownership or legal title to the property.

OFFICIAL RECEIPT OF THE REP

Provincial or City Treasurer's R

(ORIGINAL)

	MUNICIPALITY/PROVINCE <u>Naburan</u>		CITY _____		
	Received from <u>Marisa Hermosilla</u>				
Philippine Currency, in full or as installment payment of REAL P in the Assessment Rolls as follows: <input type="checkbox"/>					
NAME OF DECLARED OWNER	LOCATION NUMBER AND STREET OR BARANGAY	LOT AND BLOCK NUMBER	TAX DECLARATION NUMBER	ASSESSED VA	
				LAND	IMPROV'T
<u>R/P</u>	<u>B-Payompon</u> <u>Naburan</u>	<u>028-01-0007-032-57</u>		<u>1, Feb. 00</u>	
				<u>11, Feb. 00</u>	

Total taxes paid by Money Order, Treasury Warrant or Check No. _____

* Payment without penalty may be made within the periods stated below if by installment

- 1st Installment - January 1 to March 31, of the year
- 2nd Installment - April 1 to June 30, of the year
- 3rd Installment - July 1 to Sept. 30, of the year
- 4th Installment - October 1 to Dec. 31, of the year

Revenue Collection Clerk

Date

BOHMAN

CONSERVATION PLAN FOR MANTURIGAO CAVE LOCATED IN BRGY BURE, ILB
MINDORO

7. MEMO AUGUST 23, 2021

REMISSION OF INDIVIDUAL LEARNING REPORT ON RECORDS MANAGEMENT DATED AUGUST
16-16, 2021

8. MEMO AUGUST 20, 2021

FOLLOW UP LETTER OF MR. FLORENTINO DE JESUS REGARDING THE REQUEST FOR
CANCELLATION OF APPROVED SUBDIVISION PLAN SGS-4B-000199-Q IN FAVOR OF HERNAN
HERMOSILLA LOCATED AT SITIO MAASIM BRGY PAYOMPON MAMBURAO OCC MINDORO

9. MEMO AUGUST 24, 2021

CONSOLIDATED MONTHLY PRICE MONITORING REPORT OF DENR-PENRO OCC MINDORO FOR
THE MONTH OF JULY 2021

10. MEMO AUGUST 17, 2021

CONFISCATION REPORT OF ONE (1) UNIT MOTORIZED BANCA WITH MARKINGS STL-OCC. M
07-2017-0002222 ADI-122(OCM-ADI-01-565) LOADED WITH UNDOCUMENTED FOREST PRODU
(10 PCS OF CUT NATO LUMBER WITH A TOTAL VOLUME OF 200 BOARD FEET) AT SO. APYA
BRGY WAWA ABRA DE ILOG OCC MINDORO

11. MEMO AUGUST 17, 2021

REPORT OF APPREHENDED ONE (1) UNIT OF POWER CHAINSAW AT SO. KAMARASAN BR
LIGAYA SABLAYAN OCC MINDORO

12. MEMO AUGUST 17, 2021

CONDUCT OF MONITORING AND APPREHENSION AT BRGY LUMANGBAYAN STA CRUZ C
MINDORO



AND SUBDIVISION

- DECLASSIFIED BY: A60886



Previous Tax Receipt No.


dated

for the year 20

(ORIGINAL)

OFFICIAL RECEIPT OF THE REPUBLIC OF THE PHILIPPINES
Provincial or City Treasurer, Road District

Nº 0620802 Y



MUNICIPALITY/PROVINCE

Received from MARKISA HEZMUTILLA

Philippine Currency, in full or as installment payment of REAL PROPERTY TAX for the Calendar Year 2019

CITY

DATE

the sum of Two Thousand Four Hundred

400.00 pesos (P 2,400.00)

5/10/21, 2021

upon promissory receipt of

No. 0620802

NAME OF DECLARED OWNER	LOCATION NUMBER AND STREET OR PARCELA/NV	LOT AND BLOCK NUMBER	TAX DECLARATION NUMBER	ASSESSED VALUE		TAX DUE	INSTALLMENT*		FULL PAYMENT	PENALTY PER CENT	TOTAL
				LAND	IMPROV'NT		NO.	PAYMENT			
R/P	PAYEMPOUN MAYMURAD	028.01.0007.	002.26		\$ 730.00	\$/5	2011-2015(4)	873.00			873.00
					\$ 180.00	\$/5	2016-2020(4)	1,318.00			1,318.00
						\$/5	2021(1)	65.90	+	6.84	72.49
							(cash)	197.90	-	19.77	177.93
Total taxes paid by Money Order, Treasury Warrant or Check No.											

Total taxes paid by Money Order, Treasury Warrant or Check No.

Payment without penalty may be made within the periods stated below if by instalment:

- | | |
|-------------------|------------------------------------|
| 1st Installment - | January 1 to March 31, of the year |
| 2nd Installment - | April 1 to June 30, of the year |
| 3rd Installment - | July 1 to Sept. 30, of the year |
| 4th Installment - | October 1 to Dec. 31, of the year |

Total taxes paid by Money Rider, Treasury William W. Cline, Inc.

* Payment without penalty may be made within the periods stated below if by installment:

- | | |
|-----------------|-----------------------------------|
| 1st installment | January 1 to March 31 of the year |
| 2nd installment | April 1 to June 30 of the year |
| 3rd installment | July 1 to Sept. 30 of the year |

1898-1899
Provincial or City Treasurer
R. V. Menden
Deputy

1905-1906
PROVINCE OF CITY TREASURY

873.00
1,318.00
42.49
137.93
2,441.42