



Republic of the Philippines  
Department of Environment and Natural Resources  
**PENRO Marinduque**

1954  
November 28, 2023

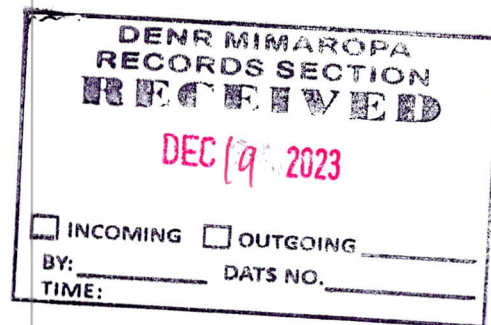
**MEMORANDUM**

**FOR : The OIC, Regional Executive Director  
DENR – MIMAROPA Region**

**THRU : The OIC- Assistant Regional Director  
For Technical Services**

**FROM : The OIC-Provincial Environment and  
Natural Resources Officer**

**SUBJECT : SUBMISSION OF PATROLLING/MONITORING REPORT FOR  
LAWIN FOREST AND BIODIVERSITY PROTECTION SYSTEM  
OF PENRO MARINDUQUE FOR THE MONTH OF NOVEMBER  
2023.**



Forwarded herewith are the monthly reports dated November 20 and 24, 2023, with enclosed Narrative/Summary Reports, Geo-tagged Photos and Patrol generated thru LAWIN and SMART application by the concerned Patrol Teams of the Monitoring and Enforcement Section (MES) and Protected Area Management Office (PAMO).

Please be informed that the said Team of the PENRO Marinduque LAWIN Forest and Biodiversity Protection System had accomplished the total distance of 34.35 kilometers, within forest conservations areas in different barangays of Buenavista, Gasan, Boac, Santa Cruz and Torrijos of this province, for the month of November 2023.

For information and record.

“For and in absence of PENR Officer”

**Engr. CYNTHIA U. LOZANO**  
Chief Technical Services Division and  
In-Charge Office of the PENRO





Republic of the Philippines  
Department of Environment and Natural Resources  
**PENRO Marinduque**

Patrolling/Monitoring Report of Team 1 Monitoring and Enforcement Section of Technical Services Division  
within the Conservation Area (CA) thru LAWIN Forest and Biodiversity Protection System  
For the Month of November, 2023

TECHNICAL SERVICES DIVISION  
Team 1 Monitoring and Enforcement Section

Month	Day	Week	Patroll No.	Team Leader	Team Members/ Patrollers	Activity/Type of patrol (threats focused or indicator species- focused, or	Observed Threats/ Action Taken/ Level of Response	Specific routes (name sector number and specific sitio or barangay and municipality)	distance (km)
November	7	1	174000_000808	Michael Joseph A. Maranan	Florante G. Fandialan, Jr.	Threats focused	No Threats found	Brgy. Masaguisi, Sta. Cruz Marinduque	3.01
					Jake F. Valencia		Forest is in good condition.		
					Jerahmeel Bronce				
					Rica Quennie Radovan				
					Tristan Joshua O. Saet				
November	14	2	174000_000813	Don Gibson Mercado	Eduarson N. Buatis	Threats focused	No Threats found	Brgy. Capayang, Mogpog Marinduque	2.34
					Florante G. Fandialan, Jr.		Forest is in good condition.		
					Jake F. Valencia				
					Jerahmeel Bronce				
					Michael Joseph Maranan				
					Randy Estrella				
					Rica Quennie Radovan				
					Tristan Joshua O. Saet				
November	14	2	174000_000814	Don Gibson Mercado	Eduarson N. Buatis	Threats focused	No Threats found	Brgy. Laon, Mogpog Marinduque	2.46
					Florante G. Fandialan, Jr.		Forest is in good condition.		
					Jake F. Valencia				
					Jerahmeel Bronce				
					Michael Joseph Maranan				
					Randy Estrella				
					Rica Quennie Radovan				
					Tristan Joshua O. Saet				



[illegible]

Prepared By:

Reviewed By:

Noted By:

**MICHAEL JOSEPH A. MARANAN**  
Forest Ranger/Data Manager

**DON GIBSON**  
Forester I

Engr. ~~CYNTHIA~~ ~~RODRIGO~~ ~~RODRIGO~~  
Chief, Technical Services Division

## 10.73





Republic of the Philippines  
Department of Environment and Natural Resources  
**PENRO Marinduque**

Patrolling/Monitoring Report of Team 1 Monitoring and Enforcement Section of Technical Services Division  
within the Conservation Area (CA) thru LAWIN Forest and Biodiversity Protection System  
For the Month of November, 2023

TECHNICAL SERVICES DIVISION  
Team 1 Monitoring and Enforcement Section

Month	Day	Week	Patroll No.	Team Leader	Team Members/ Patrollers	Activity/Type of patrol (threats focused or indicator species- focused, or	Observed Threats/ Action Taken/ Level of Response	Specific routes (name sector number and specific sitio or barangay and municipality)	distance (km)
November	7	1	174000_000808	Michael Joseph A. Maranan	Florante G. Fandialan, Jr.	Threats focused	No Threats found Forest is in good condition.	Brgy. Masaguisi, Sta. Cruz Marinduque	3.01
					Jake F. Valencia				
					Jerahmeel Bronce				
					Rica Quennie Radovan				
					Tristan Joshua O. Saet				
November	14	2	174000_000813	Don Gibson Mercado	Eduarson N. Buatis	Threats focused	No Threats found Forest is in good condition.	Brgy. Capayang, Mogpog Marinduque	2.34
					Florante G. Fandialan, Jr.				
					Jake F. Valencia				
					Jerahmeel Bronce				
					Michael Joseph Maranan				
					Randy Estrella				
					Rica Quennie Radovan				
					Tristan Joshua O. Saet				
November	14	2	174000_000814	Don Gibson Mercado	Eduarson N. Buatis	Threats focused	No Threats found Forest is in good condition.	Brgy. Laon, Mogpog Marinduque	2.46
					Florante G. Fandialan, Jr.				
					Jake F. Valencia				
					Jerahmeel Bronce				
					Michael Joseph Maranan				
					Randy Estrella				
					Rica Quennie Radovan				
					Tristan Joshua O. Saet				



[illegible]

Prepared By: Cy/ass

Reviewed By:

Noted By:

**MICHAEL JOSEPH A. MARANAN**  
Forest Ranger/Data Manager

**DON GIBSON** ~~EL~~ MERCADO  
Forester I

Engr. CYNTHIA B. LOZANO  
Chief, Technical Services Division

## 10.73





Republic of the Philippines  
Department of Environment and Natural Resources  
**PENRO Marinduque**

November 24, 2023

**MEMORANDUM**

**FOR : The OIC-Provincial Environment and Natural Resources Officer**

**THRU : The Chief, Technical Services Division**

**FROM : Forest Ranger/ LAWIN Data Manager**

**SUBJECT : REPORT ON PATROLLING/MONITORING WITHIN THE CONSERVATION AREA OF PENRO-MARINDUQUE THRU LAWIN FOREST AND BIODIVERSITY PROTECTION SYSTEM FOR THE MONTH OF NOVEMBER 2023.**

Submitted herewith is the patrolling/monitoring report of Monitoring and Enforcement Section thru LAWIN Forest and Biodiversity Protection System. Please be informed that the team 1 of Technical Services had patrolled/accomplished a total distance of 10.73 **kilometers** covering Barangays of Masagusi, Barangay Lapu-lapu in the municipality of Sta. Cruz and Barangay of Capayang to Barangay of Laon in the municipality of Mogpog, Marinduque for the month of November 2023.

Attached is the Narrative/Summary report with Geo-tagged photos and Patrol report generated thru LAWIN Forest and Biodiversity Protection System and SMART application.

For information and record.

  
**MICHAEL JOSEPH A. MARANAN**

**Noted By:**

  
**DON GIBSON D. MERCADO**

Forester I

In-Charge, Monitoring and Enforcement Section





November 24, 2023

**MEMORANDUM**

**FOR** : The OIC, PENR Officer

**THRU** : The Chief, Technical Services Division (TSD)

**FROM** : The Forester I  
The Forest Technician I  
The Forest Rangers  
The Forest Protection Officers

**SUBJECT** : **PATROLLING/MONITORING REPORT OF TECHNICAL SERVICES DIVISION- MONITORING AND ENFORCEMENT TEAM WITHIN THE CONSERVATION AREA THRU LAWIN FOREST AND BIODIVERSITY PROTECTION SYSTEM LOCATED IN BARANGAY LAPU-LAPU AND BARANGAY MASAGUISI, SANTA CRUZ; BARANGAY CAPAYANG TO BARANGAY LAON, MOGPOG, MARINDUQUE FOR THE MONTH OF NOVEMBER CY 2023**

In compliance with the regular target activities of PENRO Marinduque- Technical Services Division- Monitoring and Enforcement (MES), please be informed that the undersigned had conducted patrolling/monitoring of forest threats within the Conservation Area located in Barangay Lapu-Lapu and Barangay Masaguisi, Santa Cruz; Barangay Capayang to Barangay Laon, Mogpog, Marinduque.

Be informed further, that the team have coordinated with the concerned Barangay Local Government Units before the conduct of patrolling and monitoring within their Conservation Area. After the Coordination, the team proceeded to the target area.

In our patrol route, no threats were recorded during the conduct of LAWIN patrolling and monitoring. On the other hand, the team have accomplished a total distance of 10.73 kilometers as an output of LAWIN patrolling activity on the said barangays.

In view hereof, continuous patrolling and monitoring within the Conservation Area and information disseminate regarding environmental (forestry) laws is hereby recommended.

Attached herewith are geo-tagged photos and general patrol data from Cyber Tracker thru LAWIN/SMART system apps.

For information, record and further instruction.

  
**FLORANTE G. FANDIALAN**

  
**JAKE E. VALENCIA**

  
**MICHAEL JOSEPH A. MARANAN**

  
**TRISTAN JOSHUA O. SAET**


  
**RANDY N. ESTRELLA**

  
**EDUARDSON N. BUATIS**

  
**LORIE MAY N. MALAPIT**

  
**RICA QUENNIE D. RADOVAN**





Geo-tagged photos taken during LAWIN patrolling and inspection of forest condition and detection of illegal threats activities within Conservation Area and NGP plantation sites of mangrove forest located at Barangay Masaguishi, Sta. Cruz, Marinduque.

JP






Geo-tagged photos taken during LAWIN patrolling and detection of illegal threats activities within Conservation Area and NGP plantation sites of mangrove forest located at Barangay Capayang, Mogpog, Marinduque.



Geo-tagged photos taken during LAWIN patrolling and detection of illegal threats activities within Conservation Area and NGP plantation sites of mangrove forest located at Barangay Laon, Mogpog, Marinduque.







Geo-tagged photos taken during LAWIN patrolling and inspection of forest condition and detection of illegal threats activities within Conservation Area and NGP plantation sites of mangrove forest located at Barangay Lapu-lapu, Sta. Cruz, Marinduque.





## Patrol Report

**Region 04B - Marinduque**

13 Nov 2023 3:29 PM

This report provides a summary of the patrol with the ID 174000\_000808

### Patrol Summary

**Number of Patrollers**

6

**Distance (km)**

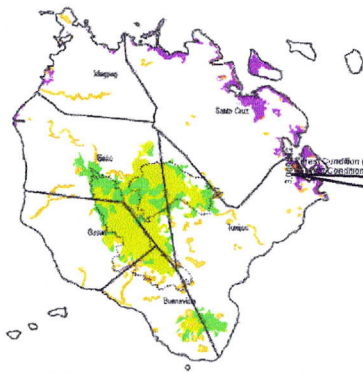
3.01

**Date of Patrol**  
7 Nov 2023

**Mandate**  
Threats-focused Monitoring

**Patrol Leader**  
Michael Joseph Maranan

**Patrollers**  
Florante Fandialan Jr.  
Jake F. Valencia  
Jerahmeel Bronze  
Michael Joseph Maranan  
Rica Quennie D. Radovan  
Tristan Joshua Saet



### **Patrol Route**

LAWIN foot patrolling and monitoring within conservation area at Barangay Masaguisi, Sta. Cruz, Marinduque





Republic of the Philippines  
Department of Environment and Natural Resources  
**Lawin Forest and Biodiversity Protection System**

**Summary of Patrol Observations**

**Observed Forest Condition**

Forest Condition					Regeneration			
Old Growth	Advanced Secondary	Early Secondary	Open Uncultivated	Open Cultivated	Dense	Moderate	Sparse	None
		5	8			5	8	

**Summary of Observed Threats**

Tree Cutting	Charcoal	Kaingin	Farming	Infrastructure	Fire	Others
						0

**List of Observed Threats**

Waypoint ID	X	Y	Threat	Action Taken	Level of response required
-------------	---	---	--------	--------------	----------------------------

Based on the data gathered from Patrolling and Monitoring report by Team 1 of Technical Services Division, the forest ecosystems along the 3.01 kilometers patrol distance within conservation area at Barangay of Masaguisi in the Municipality of Santa Cruz, Marinduque. Forest is in good condition and no threats were recorded.

For your information and record.

Prepared by:

**MICHAEL JOSEPH A. MARANAN**  
Forest Ranger/LAWIN Data Manager

Noted By:

**DON GIBSON MERCADO**  
Forester I





## Patrol Report

**Region 04B - Marinduque**

14 Nov 2023 2:39 PM

This report provides a summary of the patrol with the ID 174000\_000813

### Patrol Summary

**Number of Patrollers**

9

**Distance (km)**

2.34

**Date of Patrol**

14 Nov 2023

**Mandate**

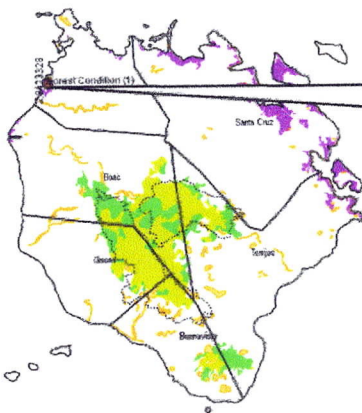
Threats-focused Monitoring

**Patrol Leader**

Don Gibson Mercado

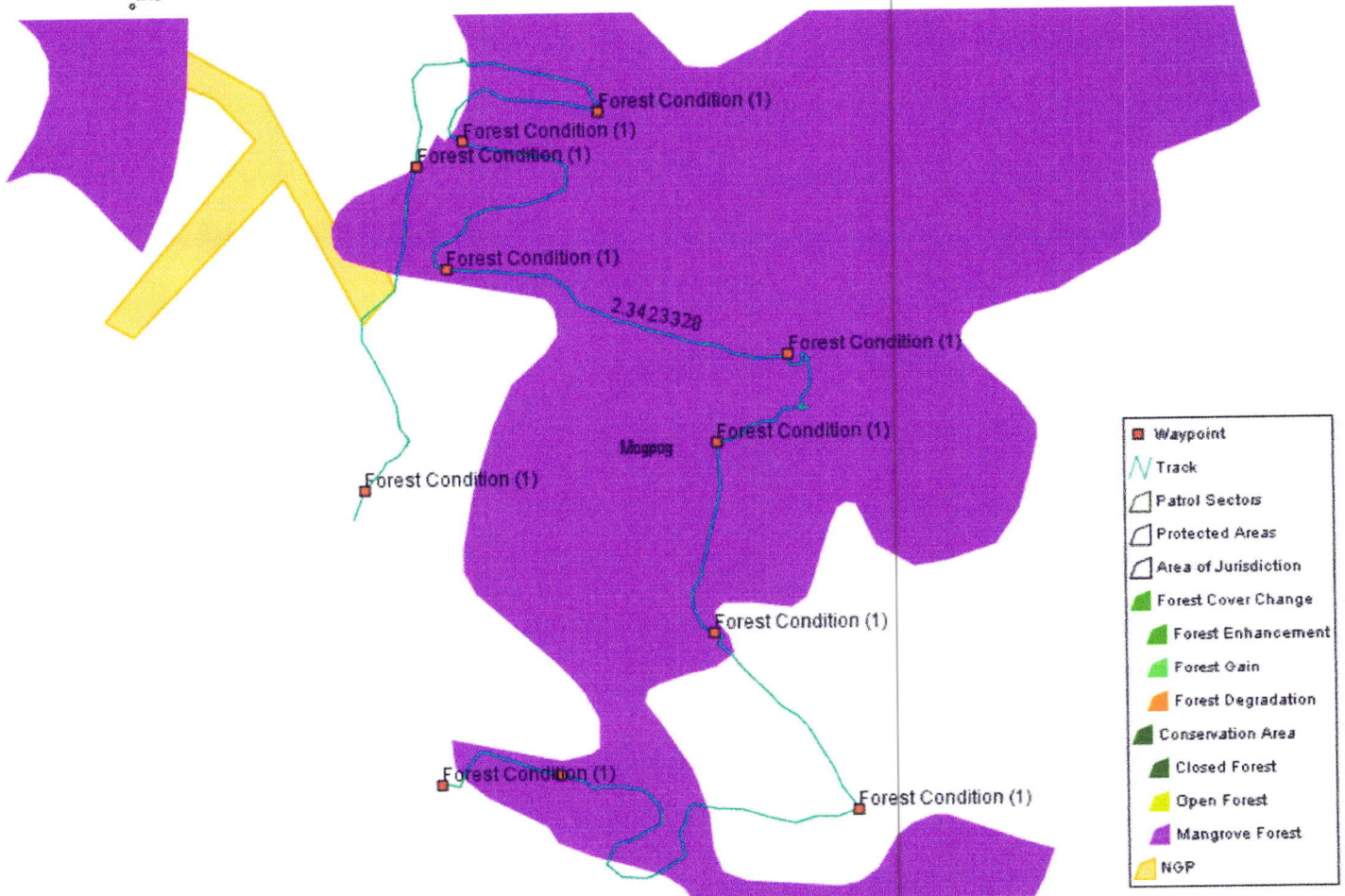
**Patrollers**

Don Gibson Mercado  
Eduardson N. Buatis  
Florante Fandalan Jr.  
Jake F. Valencia  
Jerahmeel Bronce  
Michael Joseph Maranan  
Randy Estrella  
Rica Quennie D. Radovan  
Tristan Joshua Saet



LAWIN foot patrolling and monitoring within conservation area at Barangay Capayang, Mogpog, Marinduque

### **Patrol Route**





Republic of the Philippines  
Department of Environment and Natural Resources  
**Lawin Forest and Biodiversity Protection System**

**Summary of Patrol Observations**

**Observed Forest Condition**

Forest Condition					Regeneration			
Old Growth	Advanced Secondary	Early Secondary	Open Uncultivated	Open Cultivated	Dense	Moderate	Sparse	None
		7	4				11	

**Summary of Observed Threats**

Tree Cutting	Charcoal	Kaingin	Farming	Infrastructure	Fire	Others
						0


**List of Observed Threats**

Waypoint ID	X	Y	Threat	Action Taken	Level of response required
-------------	---	---	--------	--------------	----------------------------

Based on the data gathered from Patrolling and Monitoring report by Team 1 of Technical Services Division, the forest ecosystems along the 2.34 kilometers patrol distance within conservation area at Barangay of Capayang in the Municipality of Mogpog, Marinduque. Forest is in good condition and no threats were recorded.

For your information and record.

Prepared by:

  
**MICHAEL JOSEPH A. MARANAN**  
Forest Ranger/LAWIN Data Manager

Noted By:

  
**DON GIBSON MERCADO**  
Forester I





This report provides a summary of the patrol with the ID 174000\_000814

## 1 / 2





Republic of the Philippines  
Department of Environment and Natural Resources  
**Lawin Forest and Biodiversity Protection System**

**Summary of Patrol Observations**

**Observed Forest Condition**

Forest Condition					Regeneration			
Old Growth	Advanced Secondary	Early Secondary	Open Uncultivated	Open Cultivated	Dense	Moderate	Sparse	None
		4	4			1	7	

**Summary of Observed Threats**

Tree Cutting	Charcoal	Kaingin	Farming	Infrastructure	Fire	Others
						0

**List of Observed Threats**

Waypoint ID	X	Y	Threat	Action Taken	Level of response required
-------------	---	---	--------	--------------	----------------------------

Based on the data gathered from Patrolling and Monitoring report by Team 1 of Technical Services Division, the forest ecosystems along the 2.46 kilometers patrol distance within conservation area at Barangay of Laon in the Municipality of Mogpog, Marinduque. Forest is in good condition and no threats were recorded.

For your information and record.

Prepared by:

  
**MICHAEL JOSEPH A. MARANAN**  
Forest Ranger/LAWIN Data Manager

Noted By:

  
**DON GIBSON D. MERCADO**  
Forester I





## Patrol Report

**Region 04B - Marinduque**

23 Nov 2023 4:17 PM

This report provides a summary of the patrol with the ID 174000\_000816

### Patrol Summary

**Number of Patrollers**

8

**Distance (km)**

2.92

**Date of Patrol**

21 Nov 2023

**Mandate**

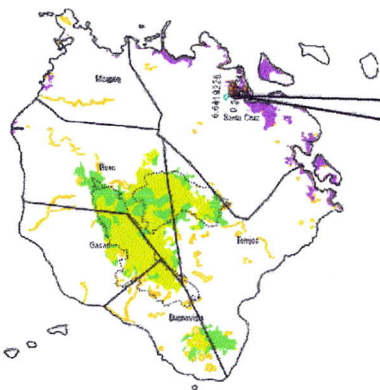
Threats-focused Monitoring

**Patrol Leader**

Michael Joseph Maranan

**Patrollers**

Eduardson N. Buatis  
Florante Fandialan Jr.  
Jake F. Valencia  
Michael Joseph Maranan  
Michael Vencint Sualog  
Randy Estrella  
Rica Quennie D. Radovan  
Tristan Joshua Saet



LAWIN foot patrolling and monitoring within conservation area at Barangay Lapu-lapu, Sta. Cruz, Marinduque

### **Patrol Route**







Republic of the Philippines  
Department of Environment and Natural Resources  
**Lawin Forest and Biodiversity Protection System**

**Summary of Patrol Observations**

**Observed Forest Condition**

Forest Condition					Regeneration			
Old Growth	Advanced Secondary	Early Secondary	Open Uncultivated	Open Cultivated	Dense	Moderate	Sparse	None
	3	9	5			3	14	

**Summary of Observed Threats**

Tree Cutting	Charcoal	Kaingin	Farming	Infrastructure	Fire	Others
						0

**List of Observed Threats**

Waypoint ID	X	Y	Threat	Action Taken	Level of response required
-------------	---	---	--------	--------------	----------------------------

Based on the data gathered from Patrolling and Monitoring report by Team 1 of Technical Services Division, the forest ecosystems along the 2.92 kilometers patrol distance within conservation area at Barangay of Lapu-lapu in the Municipality of Sta. Cruz, Marinduque. Forest is in good condition and no threats were recorded.

For your information and record.

Prepared by:

  
**MICHAEL JOSEPH A. MARANAN**  
Forest Ranger/LAWIN Data Manager

Noted By:

  
**DON GIBSON Q. MERCADO**  
Forester I





Republic of the Philippines  
Department of Environment and Natural Resources  
Provincial Environment and Natural Resources Office  
Boac, Marinduque

PENRO, MARINDUQUE
OFFICE OF THE PROVINCIAL ENVIRONMENT AND NATURAL RESOURCES OFFICER
RECEIVED
BY: <i>Epapung</i>
DATE: <i>11/22/23</i>
TIME: <i>4:24</i>

### PENRO DOCUMENT ACTION AND TRACKING SLIP

#### DOCUMENT INFORMATION

Document Category: **Incoming**

Document No.: **2023-IN-003136**

Sender/s:

- **Sherwin Villavicencio / Emeterio Recto**

Originating Office: **PA Section**

Classification: **Simple**

Subject: **Report of patrolling / monitoring within the conservation area of PENRO Marinduque thru LAWIN forest and biodiversity protection system for the month of November 2023**

Encoded By: **Manoel Christian Munar**

Document Type: **Memorandum**

Control Code:

Date & Time Received: **11/22/2023 03:32 PM**

Address:

Is This Urgent?: **Yes**


#### HISTORY LOGS

DOC. FROM	DOC. TO	RECEIVED	RELEASED	RUNTIME	ACTION TO BE TAKEN	REMARKS	ATTACHMENTS
• Sherwin Villavicencio / Emeterio Recto	• Imelda Diaz	11/22/2023 03:32 PM	11/22/2023 03:33 PM	1 min.	For evaluation and comment/s.		
• Imelda Diaz							





Republic of the Philippines  
Department of Environment and Natural Resources  
PENRO Marinduque



Nov. 20, 2023

**MEMORANDUM**

**FOR :** The OIC, PENR Officer  
Boac Marinduque

**THRU :** The Protected Area Superintendent  
Marinduque Wildlife Sanctuary

**FROM :** Forest Ranger/LAWIN Data Manager  
PA- Marinduque Wildlife Sanctuary

**SUBJECT :** REPORT OF PATROLLING /MONITORING WITHIN THE CONSERVATION AREA OF PENRO-MARINDUQUE THRU LAWIN FOREST AND BIODIVERSITY PROTECTION SYSTEM FOR THE MONTH OF NOVEMBER 2023.

Submitted herewith is the patrolling/monitoring report of Protected Area - Marinduque Wildlife Sanctuary for LAWIN Forest and Biodiversity Protection System. Please be informed that the team 2 and 3 had patrolled/accomplished a total distance of 23.62 kilometers for the month of November, 2023.

Attached is the Memorandum Report and generated patrol data thru LAWIN Forest and Biodiversity Protection System and SMART application.

For information, record and further instruction.

**SHERWIN P. VILLAVICENCIO**  
Forest Ranger

Noted By:   
**EMLATERIO M. RECTO**  
SVEMS/PASu MWS






Republic of the Philippines  
Department of Environment and Natural Resources  
**PENRO MARINDUQUE**

Nov. 20, 2023

**MEMORANDUM**

**FOR : The OIC, PENR Officer**  
**Boac, Marinduque**

**THRU : The Protected Area Superintendent**  
**Marinduque Wildlife Sanctuary** 

**FROM : Lawin Team No. 2**

**SUBJECT : REPORT OF LAWIN FOREST AND BIODIVERSITY**  
**PROTECTION SYSTEM CONDUCTED IN MARINDUQUE**  
**WILDLIFE SANCTUARY (MWS) AT BRGY. BAGTINGON,**  
**BUENAVISTA AND BRGY. TUMAGABOK, BOAC TO**  
**TAMBANGAN, STA CRUZ, MARINDUQUE.**

Respectfully submitted is the result of Patrolling using Lawin Forest and Biodiversity Protection System in the Marinduque Wildlife Sanctuary (MWS) covering Brgy. Bagtingon, Buenavista and Brgy. Tumagabok, Boac to Tambangan, Sta Cruz, Marinduque.

The team composed of the undersigned together with Park Ranger Amando Rivamonte Jr Regie Patulot, Forest Protection Officer Arnulfo Lazo and Biodiversity Protection Assistant Jerry Sarile, BPA Manuel Ordillano were able to patrol a total of 13.95 kilometers.

Generally, the forest within the patrol route is in good condition and protected.

  
**SHERWIN P. VILLAVICENCIO**  
Forest Ranger





## Patrol Report

**Region 04B - Marinduque**

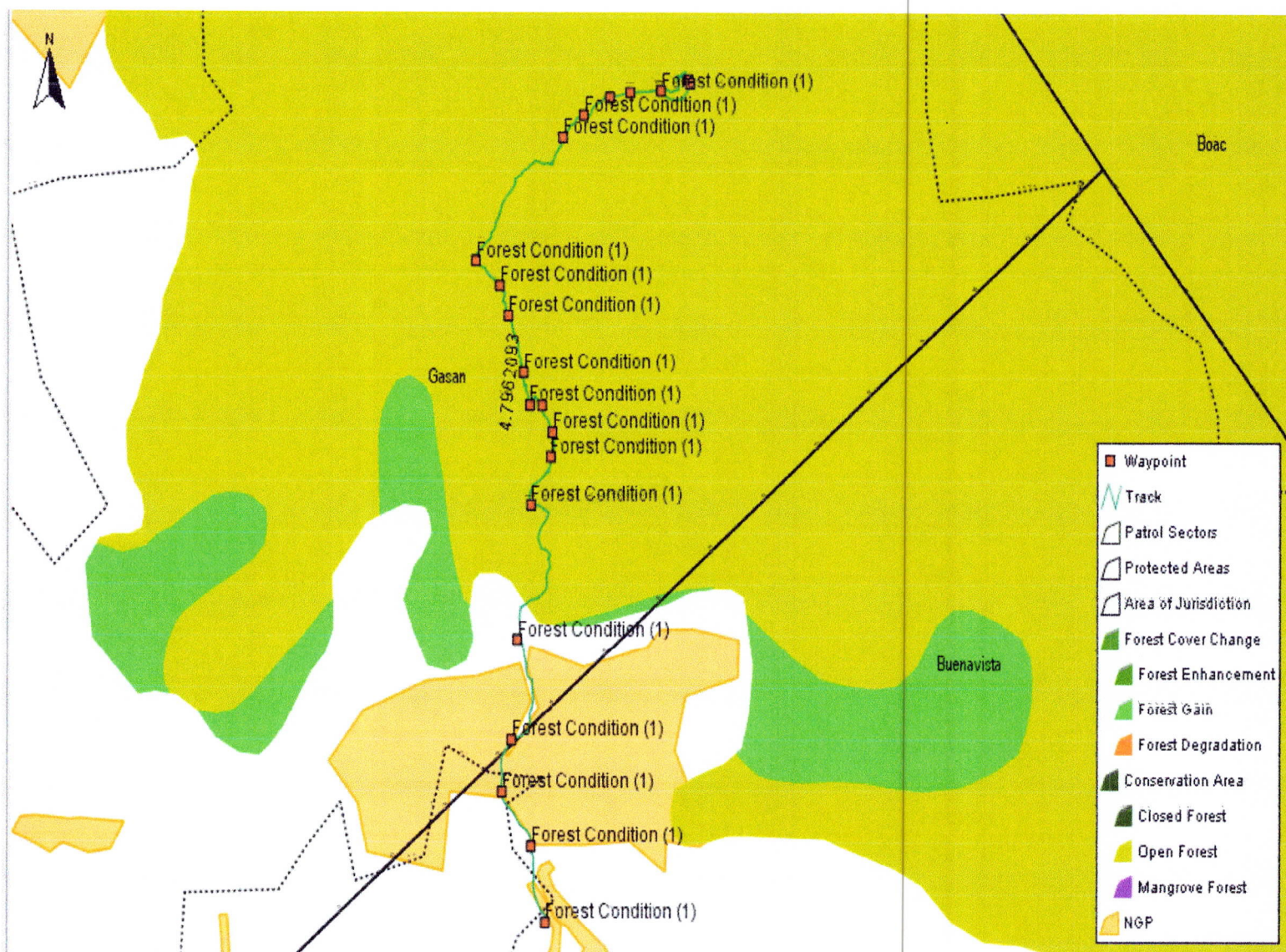
10 Nov 2023 8:49 AM

This report provides a summary of the patrol with the ID 174000\_000809

### Patrol Summary

Number of Patrollers		Distance (km)	
3		4.80	
<b>Date of Patrol</b> 8 Nov 2023	<b>Mandate</b> Indicator Species-focused Monitoring	<b>Patrol Leader</b> Sherwin Pastrana Villavicencio	<b>Patrollers</b> Arnulfo Lazo, Jr. Jerry Sarile Sherwin Pastrana Villavicencio

### Patrol Route







Republic of the Philippines  
Department of Environment and Natural Resources  
**Lawin Forest and Biodiversity Protection System**

**Summary of Patrol Observations**

**Observed Forest Condition**

Forest Condition					Regeneration			
Old Growth	Advanced Secondary	Early Secondary	Open Uncultivated	Open Cultivated	Dense	Moderate	Sparse	None
		5	17			9	13	

**Summary of Observed Threats**

Tree Cutting	Charcoal	Kaingin	Farming	Infrastructure	Fire	Others
						0

Waypoint ID	X	Y	<u>List of Observed Threats</u> Threat	Action Taken	Level of response required
-------------	---	---	-------------------------------------------	--------------	----------------------------

Prepared by:  
**SHERWIN P. VILLAVICENCIO**  
Forest Ranger

Noted by:   
**EMETERIO M. RECTO**  
SVEMS/PASu MWS





## Patrol Report

**Region 04B - Marinduque**

10 Nov 2023 8:47 AM

This report provides a summary of the patrol with the ID 174000\_000810

### Patrol Summary

Number of Patrollers		Distance (km)	
3		2.51	
<b>Date of Patrol</b> 8 Nov 2023	<b>Mandate</b> Indicator Species-focused Monitoring	<b>Patrol Leader</b> Sherwin Pastrana Villavicencio	<b>Patrollers</b> Arnulfo Lazo, Jr. Jerry Sarile Sherwin Pastrana Villavicencio

### Patrol Route







Republic of the Philippines

Department of Environment and Natural Resources

**Lawin Forest and Biodiversity Protection System**

**Summary of Patrol Observations**

**Observed Forest Condition**

Forest Condition					Regeneration			
Old Growth	Advanced Secondary	Early Secondary	Open Uncultivated	Open Cultivated	Dense	Moderate	Sparse	None
	1	1	9			2	9	

**Summary of Observed Threats**

Tree Cutting	Charcoal	Kaingin	Farming	Infrastructure	Fire	Others
						0

Waypoint ID	X	Y	<u>List of Observed Threats</u> Threat	Action Taken	Level of response required
-------------	---	---	-------------------------------------------	--------------	----------------------------

Prepared by:

*pk*  
**SHERWIN P. VILLAVICENCIO**  
Forest Ranger

Noted by:

*hfh*  
**EMETERIO M. RECTO**  
SVEMS/PASu MWS





## Patrol Report

**Region 04B - Marinduque**

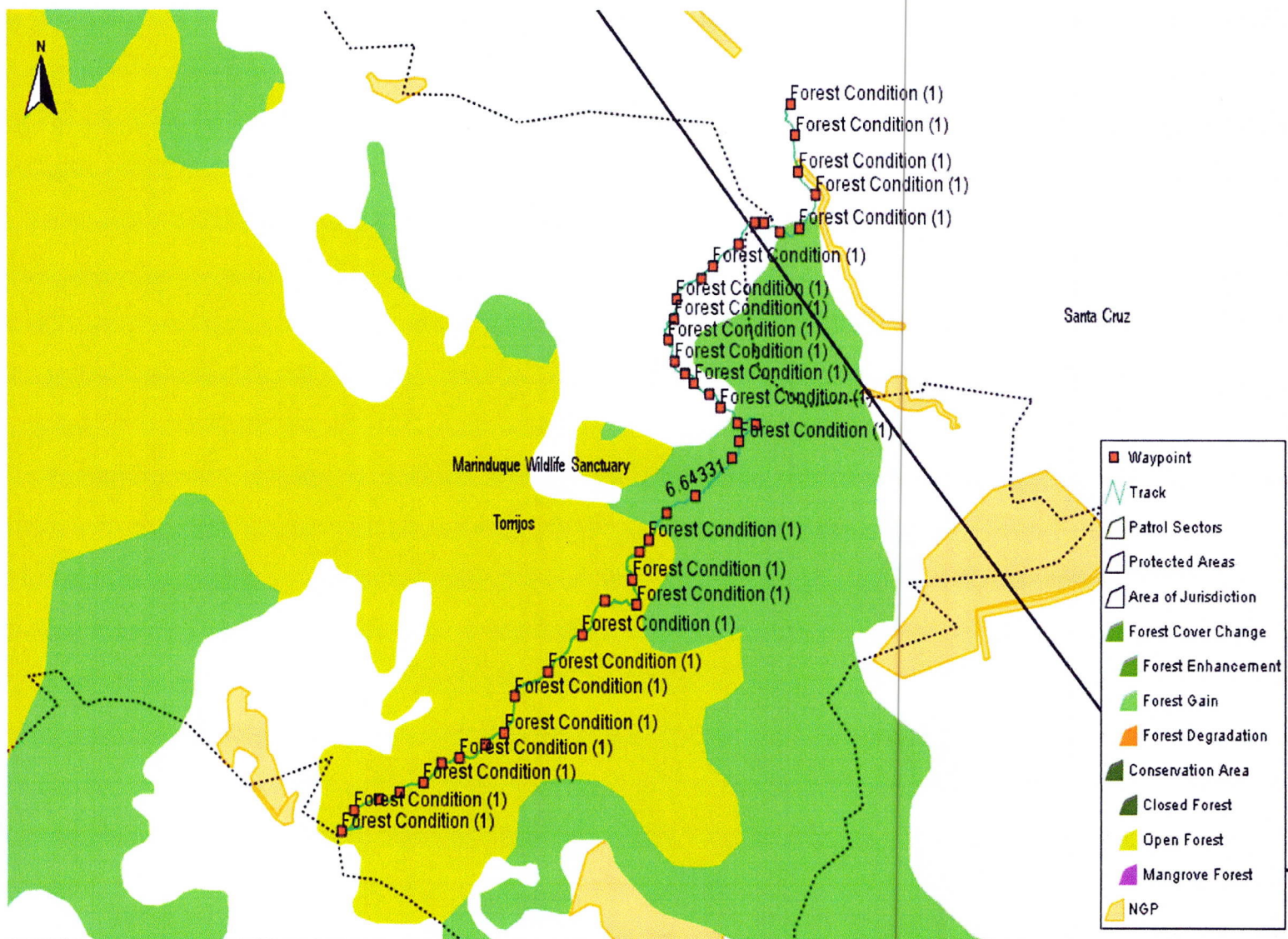
20 Nov 2023 10:18 AM

This report provides a summary of the patrol with the ID 174000\_000811

### Patrol Summary

Number of Patrollers		Distance (km)	
4		6.64	
Date of Patrol	Mandate	Patrol Leader	Patrollers
9 Nov 2023	Threats-focused Monitoring	Roderick Villanueva	Amando Rivamonte Jr. Manuel R. Ordillano Regie Patulot Roderick Villanueva

### Patrol Route







Republic of the Philippines  
Department of Environment and Natural Resources  
**Lawin Forest and Biodiversity Protection System**

**Summary of Patrol Observations**

**Observed Forest Condition**

Forest Condition					Regeneration			
Old Growth	Advanced Secondary	Early Secondary	Open Uncultivated	Open Cultivated	Dense	Moderate	Sparse	None
23	18	1				42		

**Summary of Observed Threats**

Tree Cutting	Charcoal	Kaingin	Farming	Infrastructure	Fire	Others
						0

**List of Observed Threats**

Waypoint ID      X      Y      Threat      Action Taken      Level of response required

Prepared by:

*pk*  
**SHERWIN P. VILLAVICENCIO**  
Forest Ranger

Noted by:

*h. m. f. g.*  
**EMETERIO M. RECTO**  
SVEMS/PASu MWS





Republic of the Philippines  
Department of Environment and  
Provincial Environment and Na

Patrolling/Monitori  
thru LAWIN F

Team 2  
Sherwin P. Villavicencio

Month	Day	Week	Patroll No.	Team Leader	Team Member
Nov.	8	1	174000_000809	Sherwin P. Villavicencio	Arnulfo Lazo Jr.
					Jerry Sarile
					Sherwin P. Villav
Nov.	8	2	174000_000810	Sherwin P. Villavicencio	Arnulfo Lazo Jr.
					Jerry Sarile
					Sherwin P. Villav
Nov.	9	2	174000_000811	Sherwin P. Villavicencio	Amando Rivamon
					Manuel Ordillano
					ReggiePatulot
					Roderick Villanue

Prepared By:

*pk*  
**SHERWIN P. VILLAVICENCIO**  
Forest Ranger

Noted By:





Republic of the Philippines  
Department of Environment and Natural Resources  
**PENRO MARINDUQUE**

November 20, 2023

**MEMORANDUM**

**FOR : The OIC, PENR Officer**  
Boac Marinduque

**THRU : The Protected Area Superintendent**  
Marinduque Wildlife Sanctuary *JS*

**FROM : Lawin Team No. 3**

**SUBJECT : REPORT OF LAWIN FOREST AND BIODIVERSITY PROTECTION  
SYSTEM CONDUCTED IN MARINDUQUE WILDLIFE SANCTUARY  
(MWS) AT BRGY. BAYUTI BOI AND CANAT BOAC, MARINDUQUE**

Respectfully submitted is the result of Patrolling using Lawin Forest and Biodiversity Protection System in the Marinduque Wildlife Sanctuary (MWS) Conducted on November 8-14, 2023 covering Brgy. Bayuti Boi and Canat Boac, Marinduque.

The team composed of the undersigned together with Park Ranger Pondador Manay, Forest Technician I Julius Mark L. Manoos Forest Protection Officer Gerald Ligit and Rex Aljhon Lacdang, BPA Restituto Labog Leodigario Montiano and Elmer Lazarte were able to patrol a total of 9.67 kilometers.

Generally, the forest within the patrol route is in good condition and protected.

  
**ALMER L. PEREGRIN**  
Forest Ranger





## Patrol Report

**Region 04B - Marinduque**

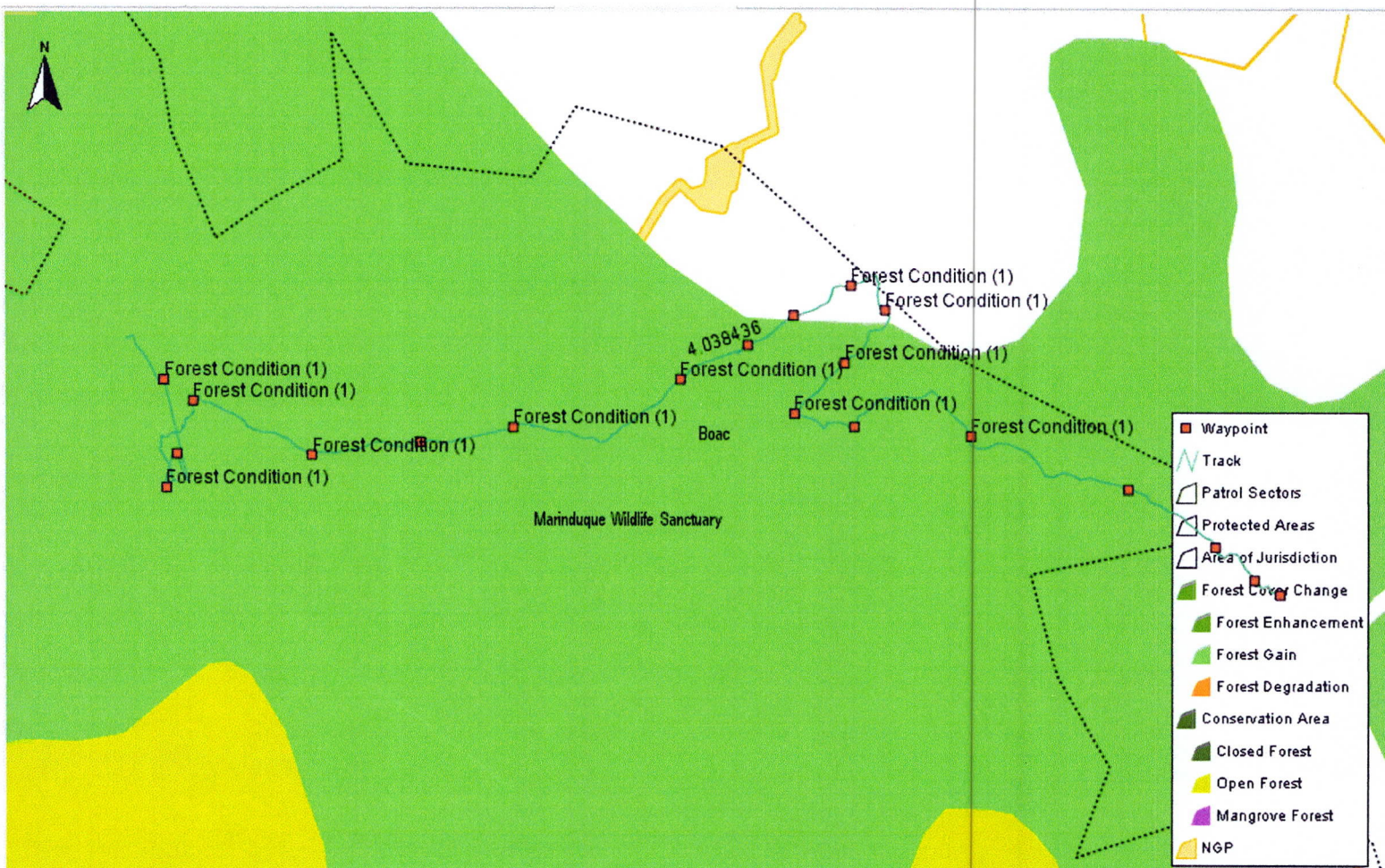
20 Nov 2023 10:16 AM

This report provides a summary of the patrol with the ID 174000\_000812

### Patrol Summary

Number of Patrollers		Distance (km)	
8		4.04	
Date of Patrol	Mandate	Patrol Leader	Patrollers
8 Nov 2023	Threats-focused Monitoring	Almer Peregrin	Almer Peregrin Elmer Lazarte Gerald Liguít Julius Mark Manóos Leodegario Montiano Pondador M. Manay Restituto Labog Rex Aljohn Lacdang

### Patrol Route







Republic of the Philippines  
Department of Environment and Natural Resources  
**Lawin Forest and Biodiversity Protection System**

**Summary of Patrol Observations**

**Observed Forest Condition**

Forest Condition					Regeneration			
Old Growth	Advanced Secondary	Early Secondary	Open Uncultivated	Open Cultivated	Dense	Moderate	Sparse	None
		18		2		20		

**Summary of Observed Threats**

Tree Cutting	Charcoal	Kaingin	Farming	Infrastructure	Fire	Others
						0

Waypoint ID	X	Y	<u>List of Observed Threats</u> Threat	Action Taken	Level of response required
-------------	---	---	-------------------------------------------	--------------	----------------------------

Prepared by:

  
**ALMER PEREGRIN**  
Forest Ranger

Noted by:

  
**EMETERIO M. RECTO**  
SVEMS/PASu MWS





## Patrol Report

**Region 04B - Marinduque**

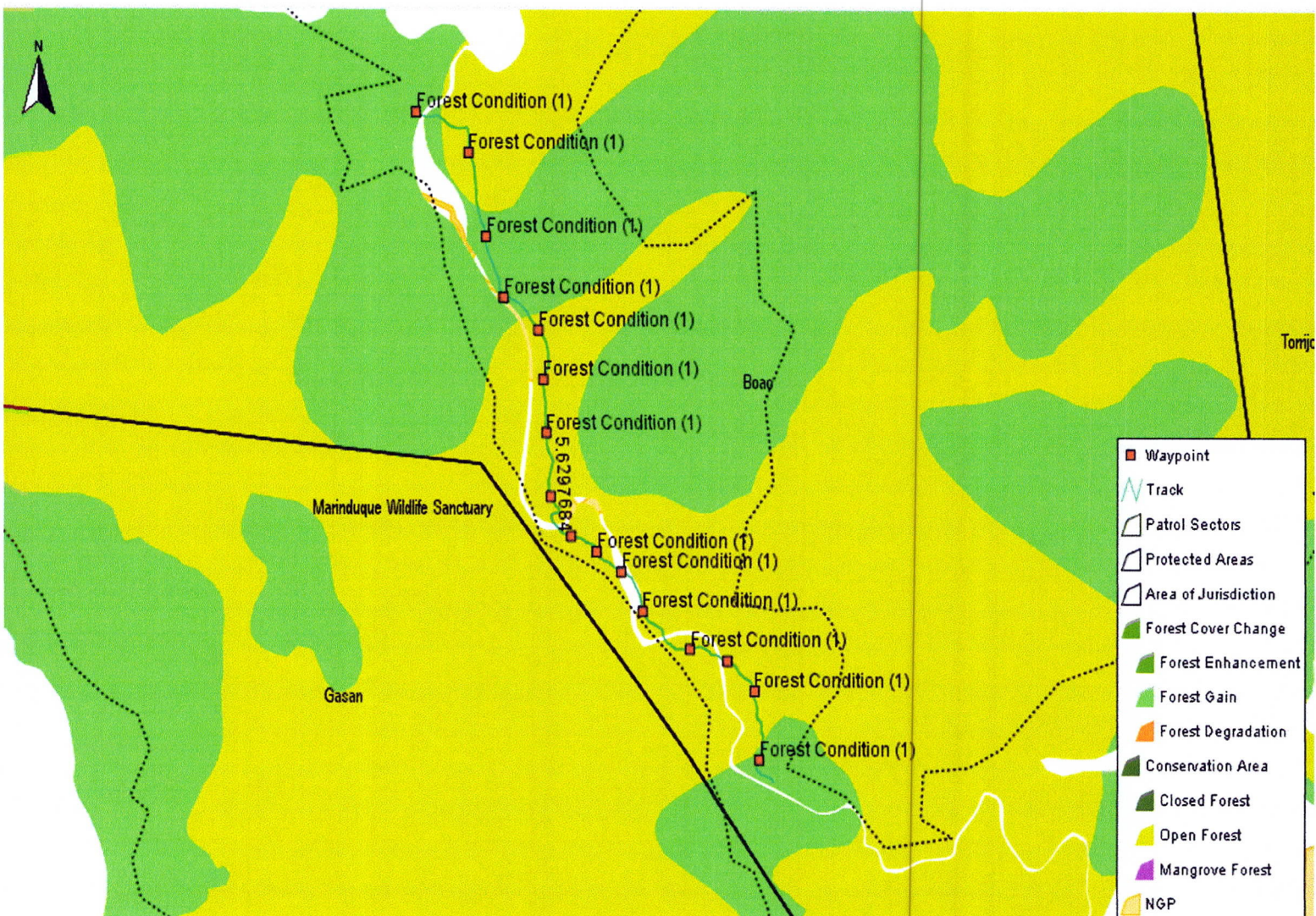
20 Nov 2023 10:15 AM

This report provides a summary of the patrol with the ID 174000\_000815

### Patrol Summary

Number of Patrollers		Distance (km)	
6		5.63	
<b>Date of Patrol</b> 14 Nov 2023	<b>Mandate</b> Threats-focused Monitoring	<b>Patrol Leader</b> Almer Peregrin	<b>Patrollers</b> Almer Peregrin Elmer Lazarte Gerald Liguít Leodegario Montiano Pondador M. Manay Restituto Labog

### Patrol Route







Republic of the Philippines  
Department of Environment and Natural Resources  
**Lawin Forest and Biodiversity Protection System**

**Summary of Patrol Observations**

**Observed Forest Condition**

Forest Condition					Regeneration			
Old Growth	Advanced Secondary	Early Secondary	Open Uncultivated	Open Cultivated	Dense	Moderate	Sparse	None
	7	3		6	3	5	8	

**Summary of Observed Threats**

Tree Cutting	Charcoal	Kaingin	Farming	Infrastructure	Fire	Others
						0

**List of Observed Threats**

Waypoint ID      X      Y      Threat      Action Taken      Level of response required



Prepared by:

  
**ALMER PEREGRIN**  
Forest Ranger

Noted by:

  
**EMETERIO M. RECTO**  
SVEMS/PASu MWS






Pictures taken during patrolling/monitoring and detection of illegal activities within MWS-PA thru Lawin Forest and Biodiversity Protection System at Barangay Bayuti going to Barangay Canat, Boac, Marinduque.

9





Pictures taken during patrolling/monitoring and detection of illegal activities within MWS-PA thru Lawin Forest and Biodiversity Protection System at Barangay Binunga going to Barangay Canat, Boac, Marinduque.



