



Republic of the Philippines  
Department of Environment and Natural Resources  
**Region IV- MIMAROPA**

**COMMUNITY ENVIRONMENT AND NATURAL RESOURCES OFFICE**

Barangay III (Poblacion), Roxas, Palawan  
Contact No. 09171606578 / 09175028647  
Email address: [cenroroxaspalawan@denr.gov.ph](mailto:cenroroxaspalawan@denr.gov.ph)

**MEMORANDUM**

**FOR** : The Provincial Environment and  
Natural Resources Officer

**FROM** : The CENR Officer


**SUBJECT** : **PUBLIC LAND APPLICATIONS COVERING  
RESULTANT LOTS OF SGS-4B-000159-D IN  
BARANGAY SAN JOSE, ROXAS, PALAWAN.**

**DATE** : 16 August 2021


Herewith for clearance confirming LC findings as required in the processing and issuance of patent pursuant to DMC 2019-10, are land classification certifications applied of lots no. 80, 21, and 44 all of Sgs-4B-000159-D, identical to portion of Lot No. 1443, Cad. 862-D, which is found to be within the agricultural (alienable /disposable) lands.

Attached in support hereof as required by the Surveys and Mapping Division (SMD) are the Office also by the SMD.

Thank you for considering the matter soonest.

  
**RONIE B. GANDEZA**  
OIC-CENRO

Copy: The RED  
File

DENR-CENRO ROXAS  
**RELEASED**  
DATE. AUG 23 2021  
BY:   
DOC. NO. 2021-08-1011



Republic of the Philippines  
Department of Environment and Natural Resources

**Region IV- MIMAROPA**

**COMMUNITY ENVIRONMENT AND NATURAL RESOURCES OFFICE**

Barangay III (Poblacion), Roxas, Palawan

Contact No. 09171606578 / 09175028647

Email address: [cenroroxaspalawan@denr.gov.ph](mailto:cenroroxaspalawan@denr.gov.ph)

**CERTIFICATION**

**TO WHOM IT MAY CONCERN:**

THIS IS TO CERTIFY that based on available records in our office, the tracts of land in Barangay **San Jose**, Municipality of **Roxas** Province of **Palawan**, containing an area of **Fourteen Thousand Two Hundred Eighty Seven** (14,287) square meters, identified as Lot No. **80, Sgs-4B-000159-D**, as applied for by **HELEN MAYORGA** was verified to be within **AGRICULTURAL (Alienable or Disposable)** per L.C. Map No. **3309**, F.A.O. No. **4-1966** Project No. **14-D** certified on **June 29, 1987**.

Issued this 2<sup>nd</sup> day of **August 2021** at CENRO, Roxas, Palawan.

Checked by:

**RONNIE P. LILANG**  
LMO III/Chief, RPS

Approved:

**RONIE B. GANDEZA**  
OIC-CENRO



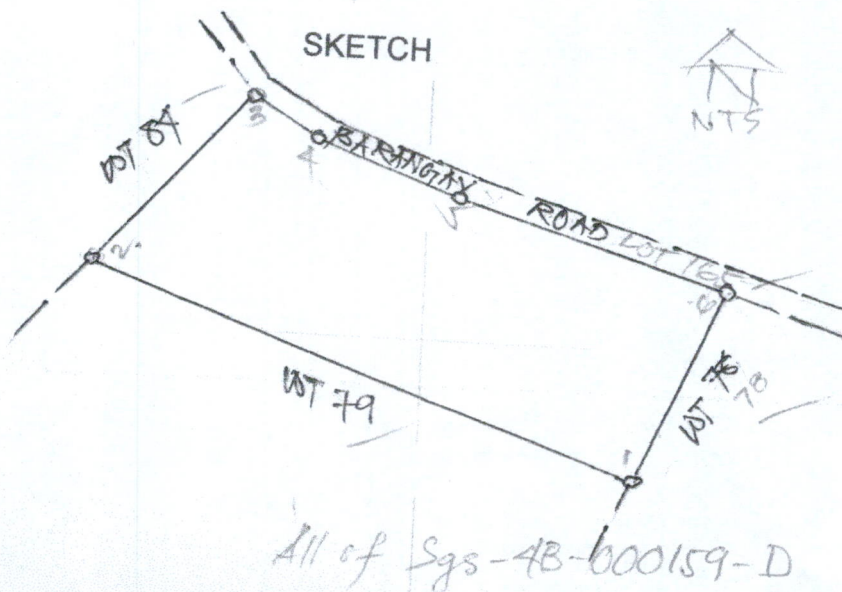
Republic of the Philippines  
Department of Environment and Natural Resources  
Region IV  
COMMUNITY ENVIRONMENT AND NATURAL RESOURCES OFFICE  
Roxas, Palawan

FPA No. 0253/8-2443 Applicant: HELEN E. MAYORGA  
Lot No. 80, 040-4B-000159-D Ident. To Lot No. 13380, CAD 862-D  
Portion of Lot No. 143, CAD 862-D Surveyed for: REPUBLIC OF THE PHILIPPINES  
Date of Original Survey: JAN TO JUNE 1987 Surveyed by: NOEL PEDRILLO I. MINDANAO  
Area (sq. m.) 14,287 sq. m. Date of Survey: FEB. 10 TO APRIL 28, 2013  
Location: MANUPA, ROXAS, PALAWAN Date Approved: DEC. 01, 2013

TECHNICAL DESCRIPTION

THE LINE: N 88° 41' W 11,024.57 METERS FROM BLUM 1 TO CORNER 1, ROXAS  
CADASTRE, PALAWAN.

LINE	BEARINGS	DISTANCE	LINE	BEARINGS	DISTANCE
1-2	N 73-07 W	70.75 METERS		+ 61.58	- 201.58
2-3	N 44-15 E	95.36-00		+ 67.58	+ 67.33
3-4	S 52-16 E	79.17-00		- 16.62	+ 21.78
4-5	S 65-41 E	53.85-00		- 22.17	+ 49.06
5-6	S 79-07 E	94.89-00		- 17.86, 92	+ 93.19
6-1	S 22-11 W	78.08-00		- 79.30	- 29.78
				+ 129.05.03	+ 731.06
				- 129.02	- 731.05
				X.03.01	X.01.01
NOTE: ALL ADDING WITHIN 040-4B-000159-D					





Republic of the Philippines  
Department of Environment and Natural Resources

**Region IV- MIMAROPA**

**COMMUNITY ENVIRONMENT AND NATURAL RESOURCES OFFICE**

Barangay III (Poblacion), Roxas, Palawan

Contact No. 09171606578 / 09175028647

Email address: [cenroroxaspalawan@denr.gov.ph](mailto:cenroroxaspalawan@denr.gov.ph)

### **CERTIFICATION**

#### **TO WHOM IT MAY CONCERN:**

THIS IS TO CERTIFY that based on available records in our office, the tracts of land in Barangay **San Jose**, Municipality of **Roxas** Province of **Palawan**, containing an area of **Thirteen Thousand One Hundred Seventy Four** (13,174) square meters, identified as Lot No. **21, Sgs-4B-000159-D**, as applied for by **ALMA P. DADEVAS** was verified to be within **AGRICULTURAL (Alienable or Disposable)** per L.C. Map No. **3309**, F.A.O. No. **4-1966** Project No. **14-D** certified on **June 29, 1987**.

Issued this 2<sup>nd</sup> day of **August 2021** at CENRO, Roxas, Palawan.

Checked by:

**RONNIE P. LILANG**  
LMO III/Chief, RPS

Approved:

**RONIE B. GANDEZA**  
OIC-CENRO



Republic of the Philippines  
Department of Environment and Natural Resources

**Region IV- MIMAROPA**

**COMMUNITY ENVIRONMENT AND NATURAL RESOURCES OFFICE**

Barangay III (Poblacion), Roxas, Palawan

Contact No. 09171606578 / 09175028647

Email address: [cenroroxaspalawan@denr.gov.ph](mailto:cenroroxaspalawan@denr.gov.ph)

**CERTIFICATION**

**TO WHOM IT MAY CONCERN:**

THIS IS TO CERTIFY that based on available records in our office, the tracts of land in Barangay **San Jose**, Municipality of **Roxas** Province of **Palawan**, containing an area of **Thirteen Thousand One Hundred Seventy Four** (13,174) square meters, identified as Lot No. **21, Sgs-4B-000159-D**, as applied for by **ALMA P. DADEVAS** was verified to be within **AGRICULTURAL (Alienable or Disposable)** per L.C. Map No. **3309**, F.A.O. No. **4-1966** Project No. **14-D** certified on **June 29, 1987**.

Issued this 2<sup>nd</sup> day of **August 2021** at CENRO, Roxas, Palawan.

Checked by:

**RONNIE P. LILANG**  
LMO III/Chief, RPS

Approved:

**RONIE B. GANDEZA**  
OIC-CENRO



Republic of the Philippines  
Department of Environment and Natural Resources

**Region IV- MIMAROPA**

**COMMUNITY ENVIRONMENT AND NATURAL RESOURCES OFFICE**

Barangay III (Poblacion), Roxas, Palawan

Contact No. 09171606578 / 09175028647

Email address: [cenroroxaspalawan@denr.gov.ph](mailto:cenroroxaspalawan@denr.gov.ph)

**CERTIFICATION**

**TO WHOM IT MAY CONCERN:**

THIS IS TO CERTIFY that based on available records in our office, the tracts of land in Barangay **San Jose**, Municipality of **Roxas** Province of **Palawan**, containing an area of **Nine Thousand Seven Hundred Sixteen** (9,716) square meters, identified as Lot No. **44, Sgs-4B-000159-D**, as applied for by **JENIELYN T. PADRONES** was verified to be within **AGRICULTURAL (Alienable or Disposable)** per L.C. Map No. **3309**, F.A.O. No. **4-1966** Project No. **14-D** certified on **June 29, 1987**.

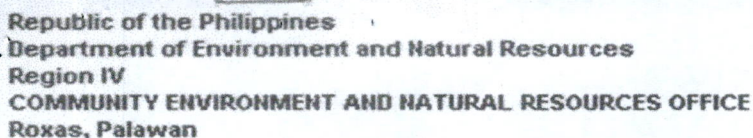
Issued this <sup>4th</sup> day of **August 2021** at CENRO, Roxas, Palawan.

Checked by:

**RONNIE P. LILANG**  
LMO III/Chief, RPS

Approved:

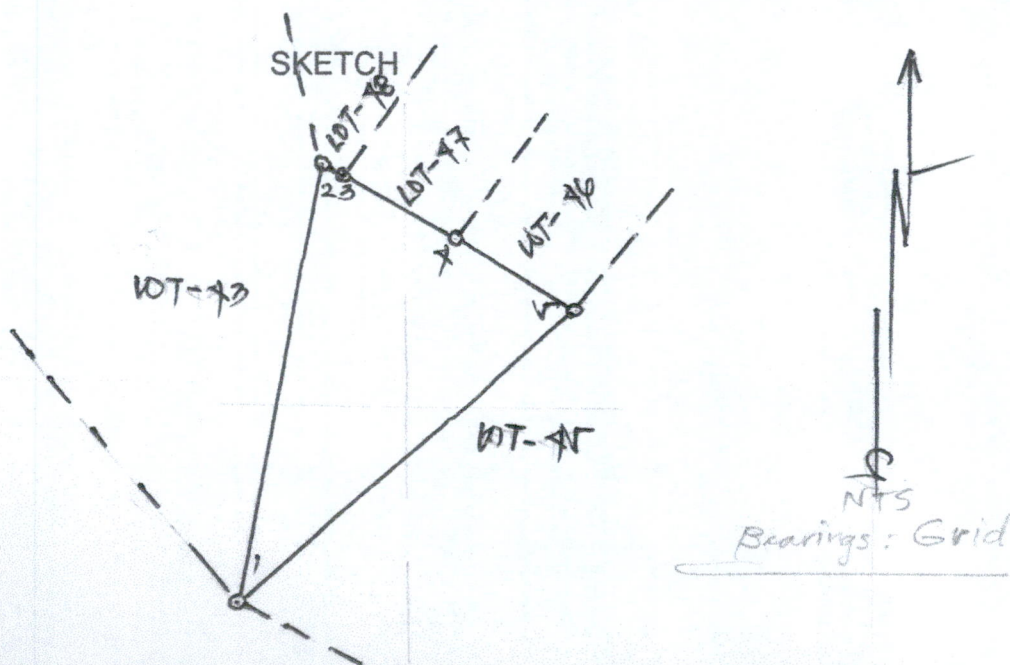
**RONIE B. GANDEZA**  
OIC-CENRO



FPA No. 095318-2434 Applicant: VENIELYN T. PADRINO  
 Lot No. 19, RGR-15-00017-D Ident. To Lot No. 13350 1943, CAD-862-D  
 Portion of Lot No. 1943, CAD 862-D Surveyed for: RICARDO CAGABUENA  
 Date of Original Survey: JANUARY-JUNE 1987 Surveyed by: NEEL TEDULO J. MINAÑA  
 Area (sq. m.) 9,716, SQ. M. Date of Survey: FEB. 10 TO APRIL 24, 2013  
 Location: SAN VITO, ROXAS, DALAWAN Date Approved: DECEMBER 5, 2014

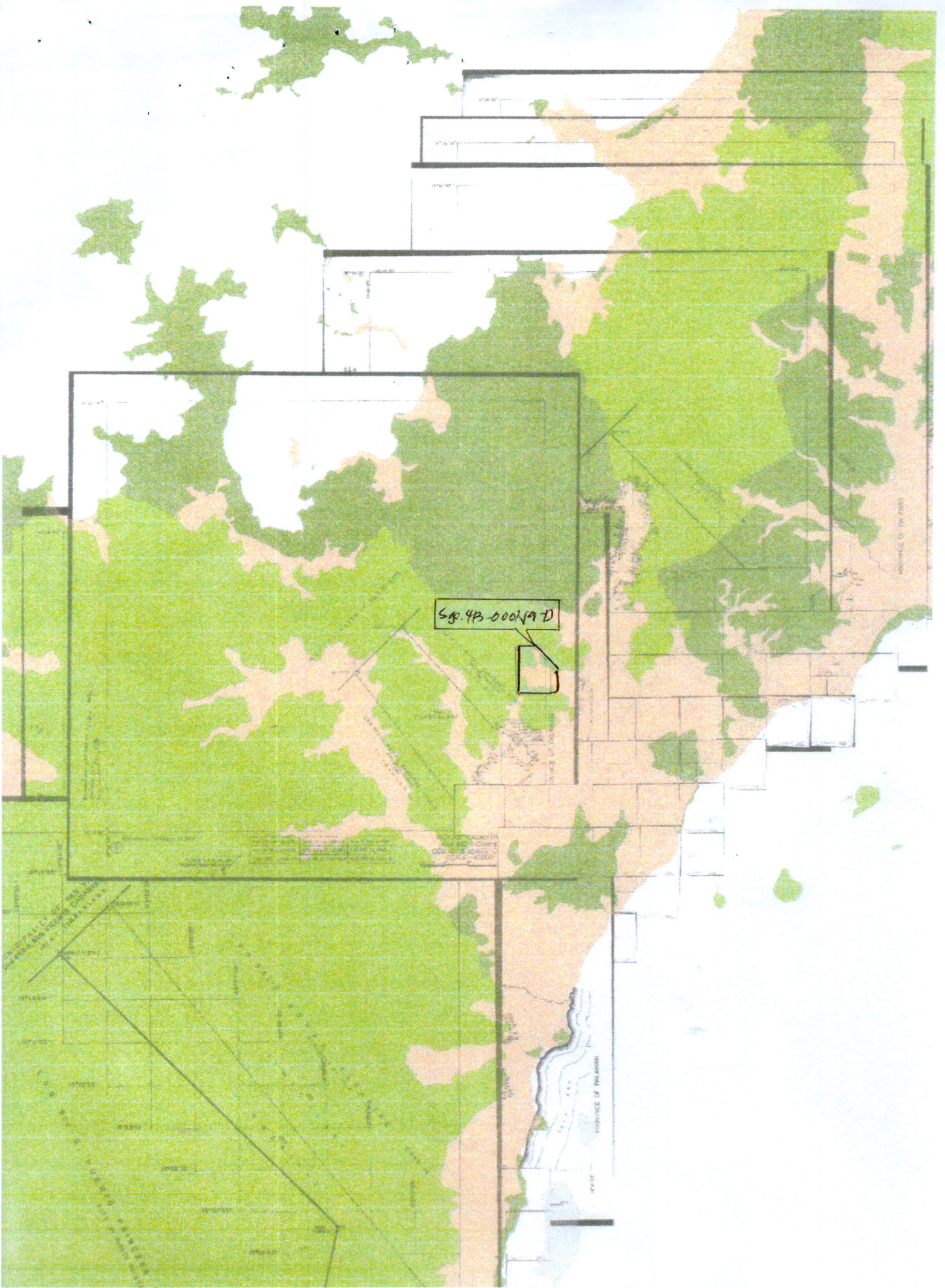
THE LINE: N 88°-36 W - 10,886.00 METERS FROM BLM 1 CD 86V-D, R10A  
CADASTRE TO CORNER 1

LINE	BEARINGS	DISTANCE	LINE	BEARINGS	DISTANCE
1-2	N 08-14 E	177.24 METERS	1	+ 175.71	+ 25.38
2-3	S 39 E	7.81 - 00 -	2	- 4.40	+ 6.44
3-4	S 39 E	17.57 - 00 -	3	- 31.33	+ 45.85
4-5	S 39 E	18.76 - 00 -	4	- 33.15	+ 48.51
5-1	S 49 - 00 W	185.13 - 00 -	5	- 100.50	- 126.17
				+ 125.40	+ 126.17
				- 175.38	- 126.17
				<u>8.00</u>	<u>8.00</u>
NOTE:					
	ALL CORNERS ARE	MARKED P.W. CXL.		CONC. MONO	10 X 40 CM.
	ALL ADJOINING W.P.	WITHIN 5 CM - 10		000147-D	



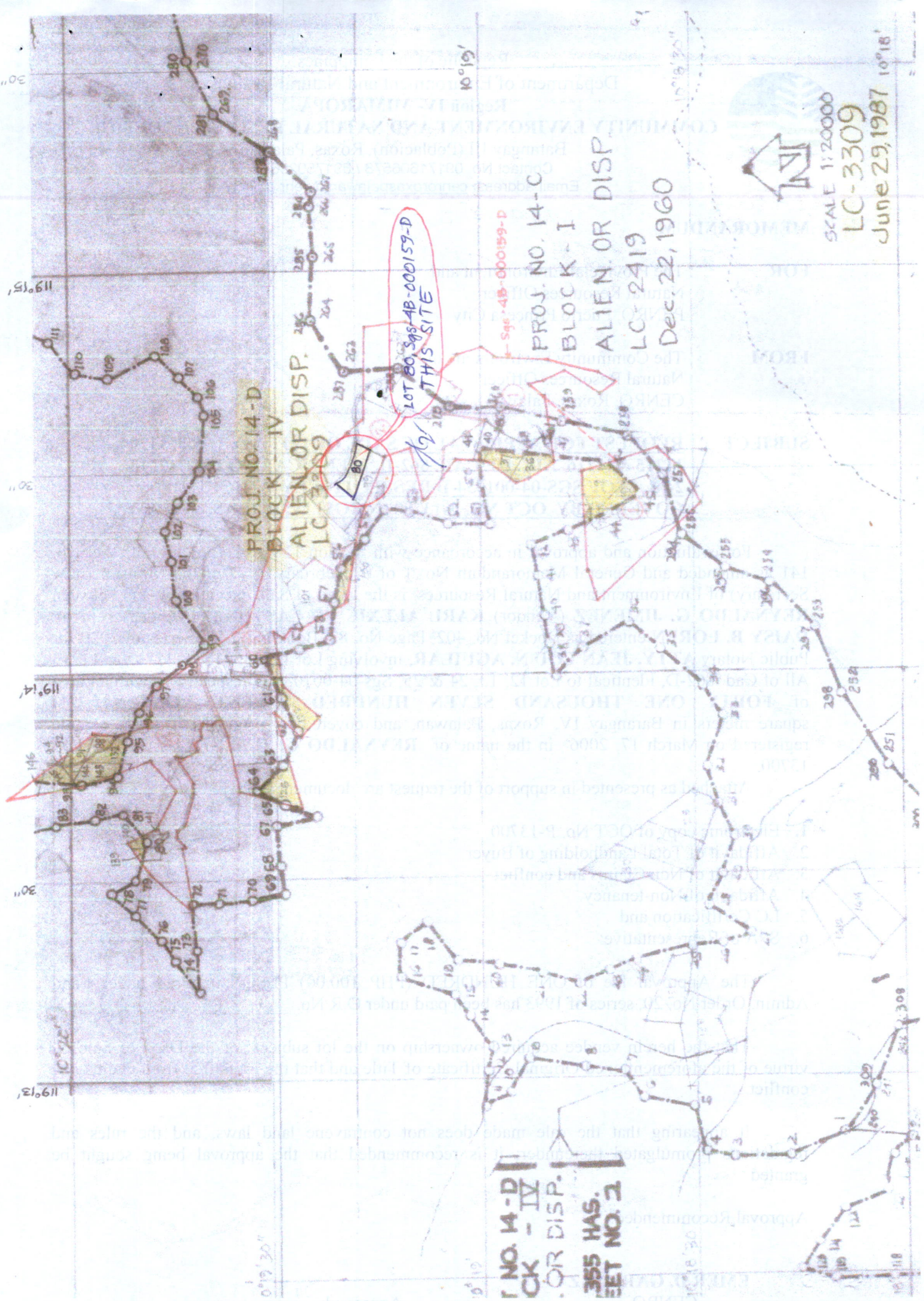
T. N. Described by: N

Date : \_\_\_\_\_



Sgt. 4B 00019 D





SCALE 1:20000

LC-3309

June 29, 1987 10<sup>00</sup>18'