



Republic of the Philippines
Department of Environment and Natural Resources
MIMAROPA Region
COMMUNITY ENVIRONMENT AND NATURAL RESOURCES OFFICE
National Road, Brgy. Sto. Niño, Sablayan, Occidental Mindoro
E-mail: cenrosablayan@denr.gov.ph

JUN 09 2021

MEMORANDUM

FOR : The Regional Executive Director
1515 L&S Building, Ermita Manila

THRU : The OIC, PENR Officer
DENR Mamburao, Occidental Mindoro

FROM : The CENR Officer

SUBJECT : SUBMISSION OF CATCH-UP PLAN, EXPLANATION
AND JUSTIFICATION ON ZERO ACCOMPLISHMENT OF
LAWIN PATROLLING FOR CY 2021 WITHIN THE AREA OF
JURISDICTION OF CENRO SABLAYAN, OCCIDENTAL
MINDORO.

RECORDED

Date: 6-9-21
By: [Signature]

This has reference to your memorandum dated May 28, 2021, which was received by this office on June 3, 2021, regarding the zero accomplishment of LAWIN patrolling for CY 2021.

Please be informed that the Monitoring and Enforcement Section of this CENR Office had accomplished/patrolled 539.93 kilometers as of April 2021. Said LAWIN accomplishment was reflected in the monthly report submitted every 15th day of the month. Hardcopies of the submitted monthly accomplishment reports are hereto attached for your reference. Distribution of accomplishment per month are as follows:

LAWIN ACCOMPLISHMENT CY 2021	
	Distance Patrolled in kilometers
January	100.1
February 1-15	77.56
February 16-28	99.67
March	126.42
April	136.18
TOTAL	539.93

Further, the LAWIN monthly accomplishment was submitted to PENRO and to the Planning Officer but the LAWIN system (Smart 6) was deleted because of the redown loading of conservation areas for Sablayan. This office is requesting you to acknowledge the available means of transmitting LAWIN accomplishment report while the redownloading is on process or until after the error will fix by the data managers of both PENRO and Regional Office.

For your information and record.

For the CENR Officer:

ISAIA S. GUIMOD
(Forester III)
In-Charge of Office

[Signature]



Republic of the Philippines
Department of Environment and Natural Resources
MIMAROPA Region

Community Environment And Natural Resources Office

National Road, Sto. Niño, Sablayan, Occidental Mindoro

Email: cenrosablayan@denr.gov.ph.

MEMORANDUM

FOR : The OIC, PENR Officer
Mamburao, Occ. Mindoro

THRU : The Chief, TSD


FROM : The CENR Officer

SUBJECT : **SUBMISSION OF MONTHLY REPORT ON LAWIN FOREST
AND BIODIVERSITY PROTECTION SYSTEM AS OF
JANUARY 30, 2021**

Respectfully forwarded herewith is the accomplishment report on LAWIN Forest and Biodiversity Protection System/ LAWIN Patrolling within conservation areas of CENRO Sablayan as of January 30, 2021.

Please be informed that a Total Distance of 100.1 km was patrolled during the period under report.

For your information and record.


CAESAR E. QUEBEC



Republic of the Philippines
Department of Environment and Natural Resources
MIMAROPA Region
Community Environment And Natural Resources Office
National Road, Sto. Niño, Sablayan, Occidental Mindoro
Email: cenrosablayan@denr.gov.ph

MEMORANDUM


FOR : The CENR Officer
THRU : The Technical Services, Supervisor
FROM : The Chief, Monitoring and Enforcement Section
SUBJECT : **SUBMISSION OF MONTHLY REPORT ON LAWIN FOREST AND BIODIVERSITY PROTECTION SYSTEM AS OF JANUARY 30, 2021**

Respectfully submitted herewith is the monthly report on LAWIN Forest and Biodiversity Protection System as of January 30, 2021 which was conducted within CENRO Sablayan Conservation Areas including MAPSA and Mt Calavite Wildlife Sanctuary.

Please be informed that the total patrolled distance accomplished was 100.1 km

Attached herewith is the Lawin monthly report exported from Smart Lawin System for reference.

For your information and record.


FE M. RAGUINDIN
Chief, Monitoring and Enforcement Section



LAWIN MONTHLY REPORT with Action Taken

Region 04B – Sablayan

Number of days analyzed:

30

8 Feb 2021 01:47 PM

This report presents trends in observations of forest condition, regeneration, threats and indicator species. The combined presentation allows for an evaluation if protection efforts are effective, conservation targets are met and the forest achieves the desired future forest condition. Protection efforts are effective, when records of forest condition, regeneration and indicator species show an upward trend towards more observations more and denser regeneration, particularly in degraded forest areas. Increasing trends in indicator species suggest that the improved forest condition is providing a better habitat for forest dependent species. All trends presented are put in relation to the patrol effort to provide comparability. Forest cover data were derived from 2003 and 2010 NAMRIA land cover maps.

TARGET DISTANCE

90.00 km

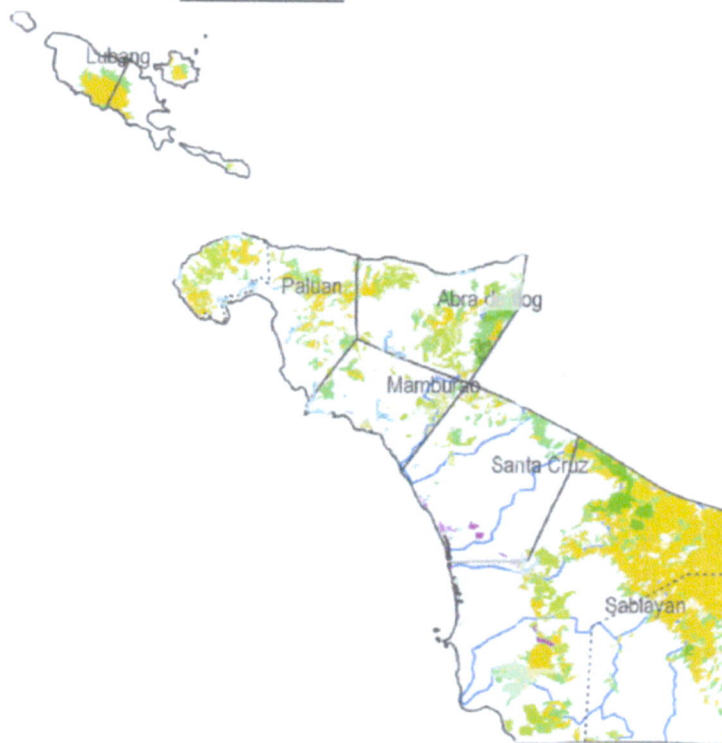
Distance patrolled as of January 30, 2021

100.1 km

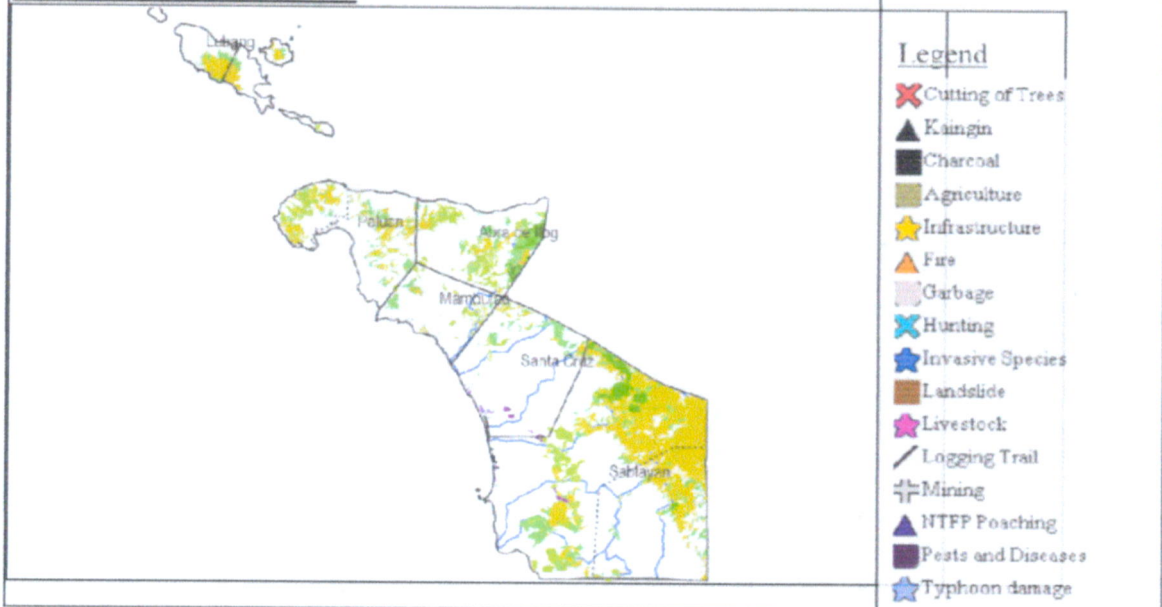
Accomplishment Percentage

111.2%

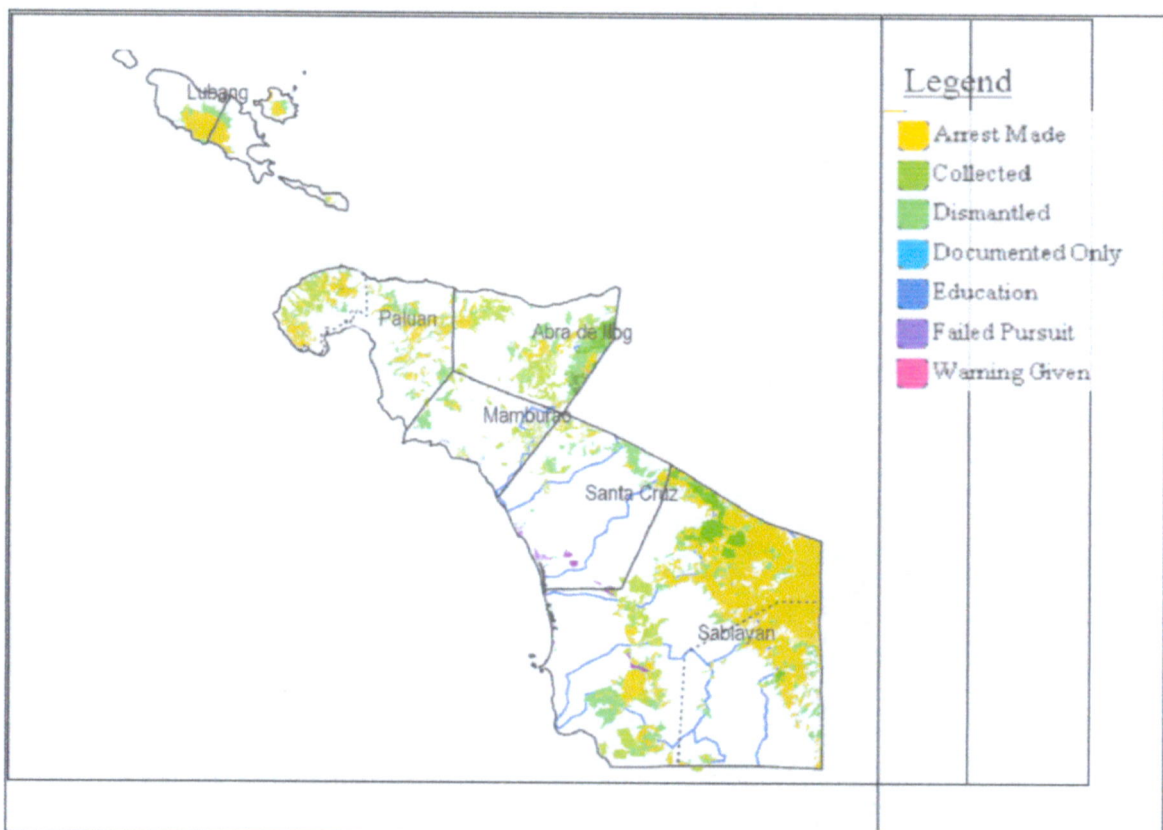
Patrol Routes



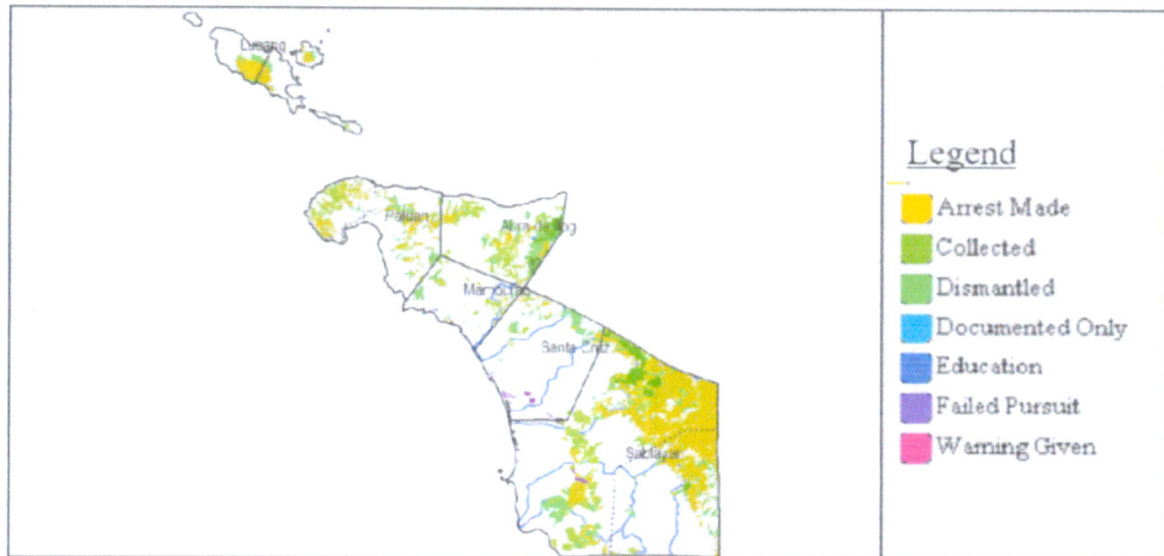
Location of observed threats



Locations and urgency of responses needed




Locations of actions taken to address threats




Actions taken to address observed threats during patrols

Prepared and Submitted:


DONITA ROSE M. ROBISO
LAWIN Asst. Data Manager


ARISTON S.J. RAMOS
Assistant Chief MES

Checked:


FE M. RAGUINDIN
Chief, Monitoring and Enforcement Section

Noted:


CAESAR E. QUEBEC
CENR Officer



Republic of the Philippines
Department of Environment and Natural Resources
MIMAROPA Region

Community Environment And Natural Resources Office
National Road, Sto. Niño, Sablayan, Occidental Mindoro
Email: cenrosablayan@denr.gov.ph

MEMORANDUM

FOR : The OIC, PENR Officer
Mamburao, Occ. Mindoro

THRU : The Chief, TSD

FROM : The CENR Officer

SUBJECT : **SUBMISSION OF MONTHLY REPORT ON LAWIN FOREST
AND BIODIVERSITY PROTECTION SYSTEM AS OF
FEBRUARY 15, 2021**

Respectfully forwarded herewith is the accomplishment report on LAWIN Forest and Biodiversity Protection System/ LAWIN Patrolling within conservation areas of CENRO Sablayan as of February 15, 2021

Please be informed that a Total Distance of 77.56 km was patrolled during the period under report.

For your information and record.


CAESAR E. QUEBEC



Republic of the Philippines
Department of Environment and Natural Resources
MIMAROPA Region
COMMUNITY ENVIRONMENT AND NATURAL RESOURCES OFFICE
National Road, Brgy. Sto. Niño, Sablayan, Occidental Mindoro
E-mail: cenrosablayan@denr.gov.ph

MEMORANDUM

FOR : The CENR Officer

THRU : The Technical Services, Supervisor

FROM : The Chief, Monitoring and Enforcement Section

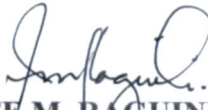
SUBJECT : **SUBMISSION OF MONTHLY REPORT ON LAWIN FOREST AND BIODIVERSITY PROTECTION SYSTEM AS OF FEBRUARY 15, 2021.**

Respectfully submitted herewith is the monthly report of LAWIN Forest and Biodiversity Protection System for the period from February 1-15, 2021 which was conducted within CENRO Sablayan Conservation Areas including MAPSA and Mt. Calavite Wildlife Sanctuary.

Please be informed that the total patrolled distance accomplished was 77.56 km.

Attached herewith is the Lawin monthly report exported from Smart Lawin System for reference.

For your information and record.


FE M. RAGUINDIN
Chief, Monitoring and Enforcement Section



LAWIN MONTHLY REPORT with Action Taken

Region 04B – Sablayan

Number of days analyzed:

14

17 Feb 2021 11:16 PM

This report presents trends in observations of forest condition, regeneration, threats and indicator species. The combined presentation allows for an evaluation if protection efforts are effective, conservation targets are met and the forest achieves the desired future forest condition. Protection efforts are effective, when records of forest condition, regeneration and indicator species show an upward trend towards more observations more and denser regeneration, particularly in degraded forest areas. Increasing trends in indicator species suggest that the improved forest condition is providing a better habitat for forest dependent species. All trends presented are put in relation to the patrol effort to provide comparability. Forest cover data were derived from 2003 and 2010 NAMRIA land cover maps.

TARGET DISTANCE

45.00 km

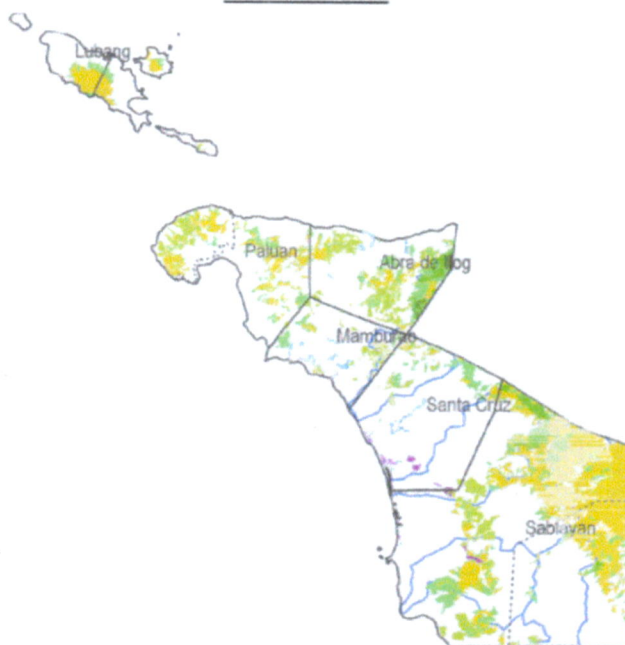
Distance patrolled as of February 15, 2021

77.56 km

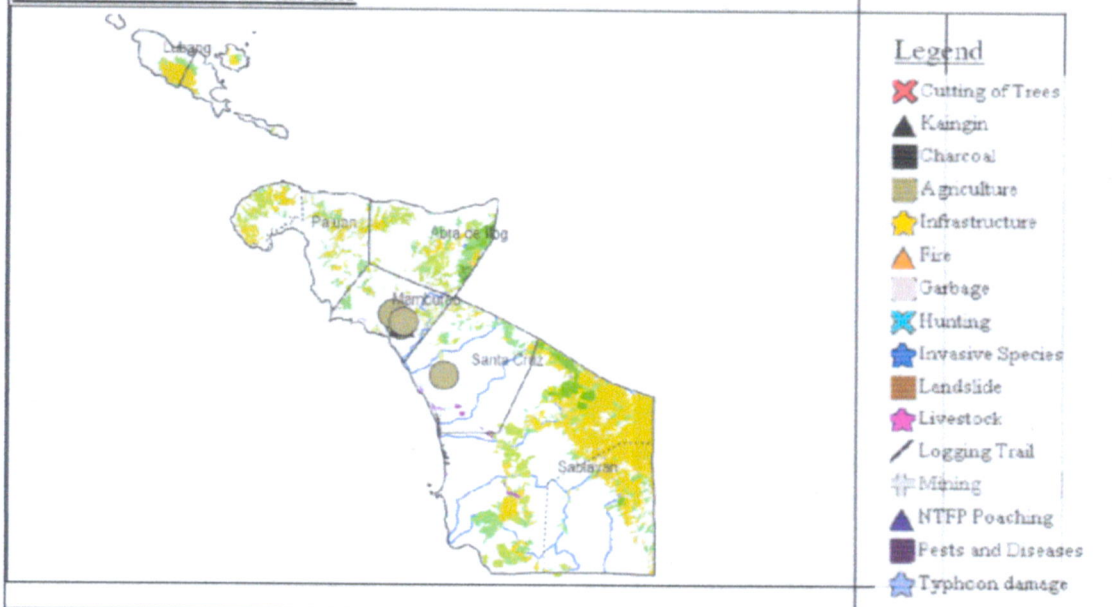
Accomplishment Percentage

172.35%

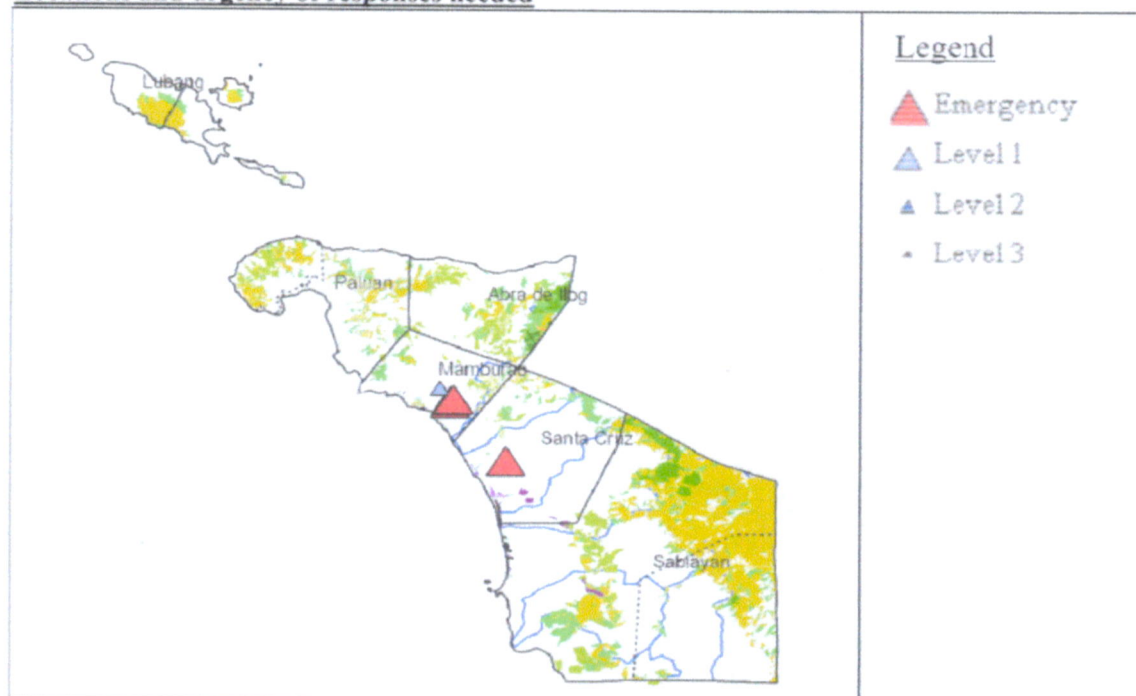
Patrol Routes



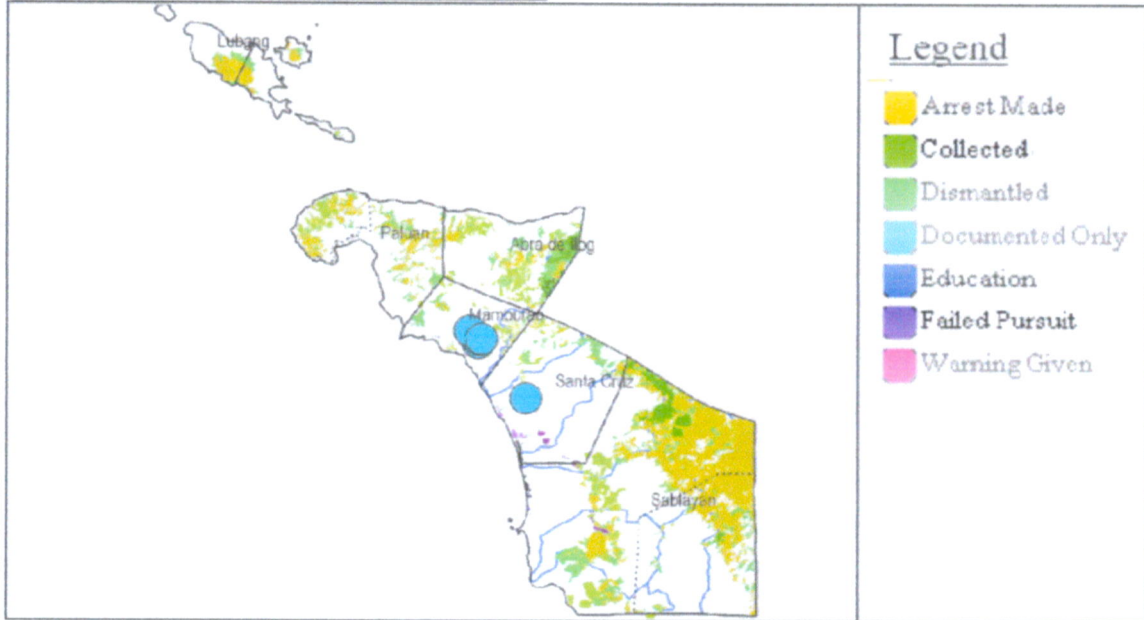
Location of observed threats




Locations and urgency of responses needed




Locations of actions taken to address threats



Actions taken to address observed threats during patrols

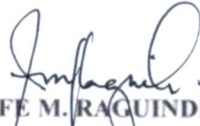


Prepared and Submitted:


DONITA ROSE M. ROBISO
LAWIN Data Manager


ARISTON S. RAMOS
Assistant Chief MES

Checked:


FE M. RAGUINDIN
Chief, Monitoring and Enforcement Section

Noted:


CAESAR E. QUEBEC
CENR Officer

Republic of the Philippines
Department of Environment and Natural Resources
MIMAROPA Region
Community Environment And Natural Resources Office
National Road, Sto. Nifo, Sablayan, Occidental Mindoro
Email: cenrosablayan@denr.gov.ph

MEMORANDUM

FOR : The OIC, PENR Officer
Mamburao, Occ. Mindoro

THRU : The Chief, TSD

FROM : The CENR Officer

SUBJECT : **SUBMISSION OF MONTHLY REPORT ON LAWIN FOREST
AND BIODIVERSITY PROTECTION SYSTEM AS OF
FEBRUARY 16-28, 2021**

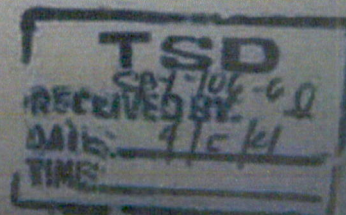
Respectfully forwarded herewith is the accomplishment report on LAWIN Forest and Biodiversity Protection System/ LAWIN Patrolling within conservation areas of CENRO Sablayan as of February 16-28, 2021

Please be informed that a Total Distance of 99.67 km was patrolled during the period under report.

For your information and record.



CAESAR E. QUEBEC



March 8, 2021

MEMORANDUM


FOR : The Chief, Monitoring and Enforcement Section
FROM : The Patrol Organizer and Data Manager
SUBJECT : SUBMISSION OF MONTHLY REPORT ON LAWIN FOREST
AND BIODIVERSITY PROTECTION SYSTEM AS OF
FEBRUARY 16-28, 2021

Respectfully submitted herewith is the monthly report on LAWIN Forest and Biodiversity Protection System as of February 16-28, 2021 which was conducted within CENRO Sablayan Conservation Areas including MAPSA and Mt Calavite Wildlife Sanctuary.

Please be informed that the total patrolled distance accomplished was 99.67 km

Attached herewith is the Lawin monthly report exported from Smart Lawin System for reference.

For your information and record.


ARISTON S.J. RAMOS
Patrol Organizer


DONITA ROSE M. ROBISO
LAWIN Data Manager



Republic of the Philippines
Department of Environment and Natural Resources
Lawin Forest and Biodiversity Protection System

LAWIN MONTHLY REPORT with Action Taken

Region 04B - Sablayan

Number of days analyzed:

13

8 March 2021 11:53 AM

This report presents trends in observations of forest condition, regeneration, threats and indicator species. The combined presentation allows for an evaluation if protection efforts are effective, conservation targets are met and the forest achieves the desired future forest condition. Protection efforts are effective, when records of forest condition, regeneration and indicator species show an upward trend towards more observations more and denser regeneration, particularly in degraded forest areas. Increasing trends in indicator species suggest that the improved forest condition is providing a better habitat for forest dependent species. All trends presented are put in relation to the patrol effort to provide comparability. Forest cover data were derived from 2003 and 2010 NAMRIA land cover maps.

TARGET DISTANCE

Distance patrolled as of February 16-28, 2021

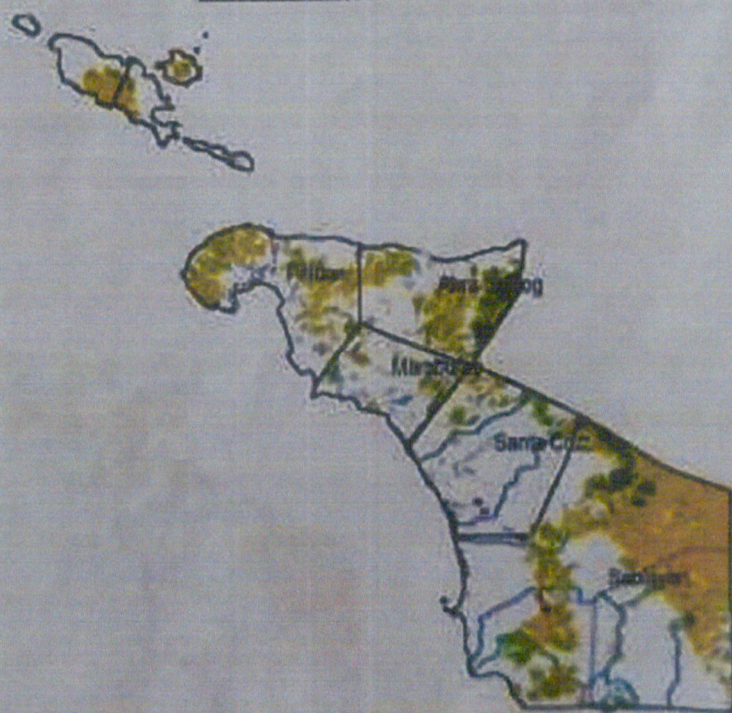
Accomplishment Percentage

45.00 km

99.67 km

221.48%

Patrol Routes



Location of observed threats

Legend

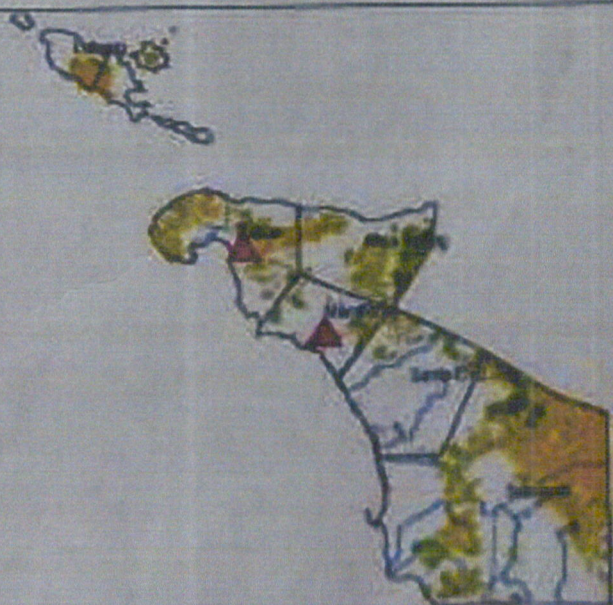
- Cutting of Trees
- Logging
- Charcoal
- Agriculture
- Infrastructure
- Fire
- Garbage
- Hunting
- Invasive Species
- Landslide
- Livestock
- Logging Trail
- Mining
- IUU Fishing
- Pests and Diseases
- Typhoon damage



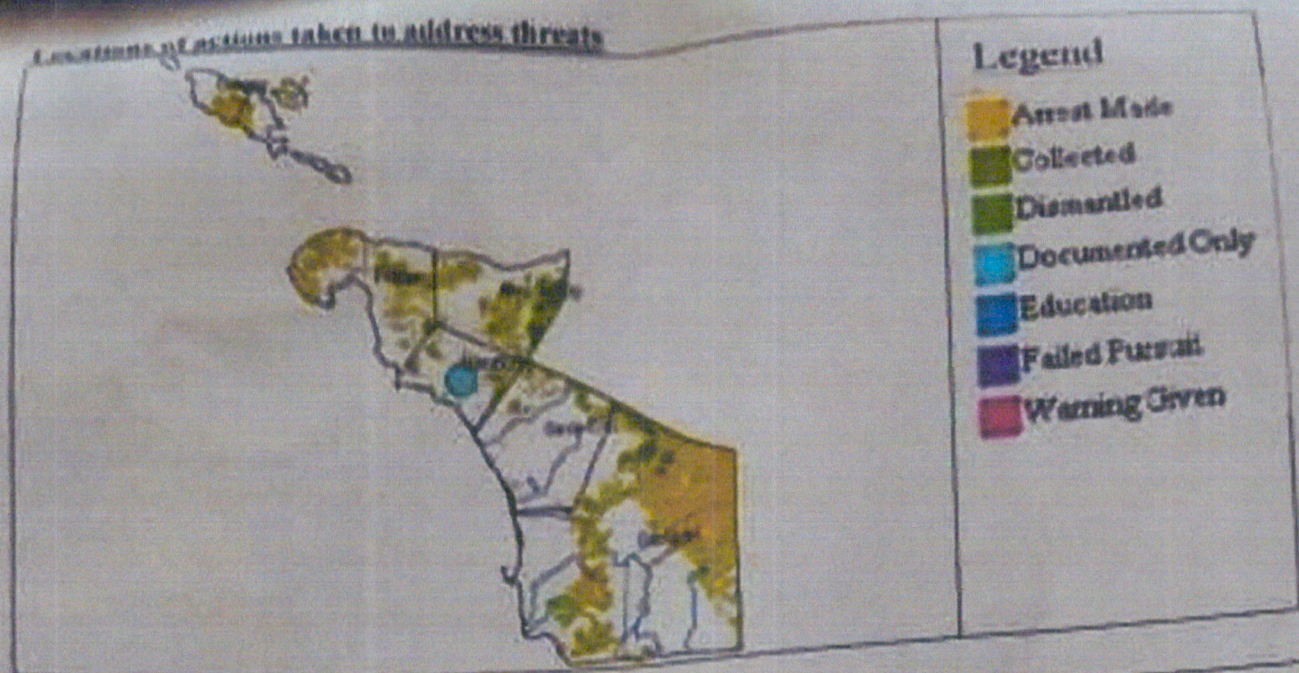
Locations and urgency of responses needed

Legend

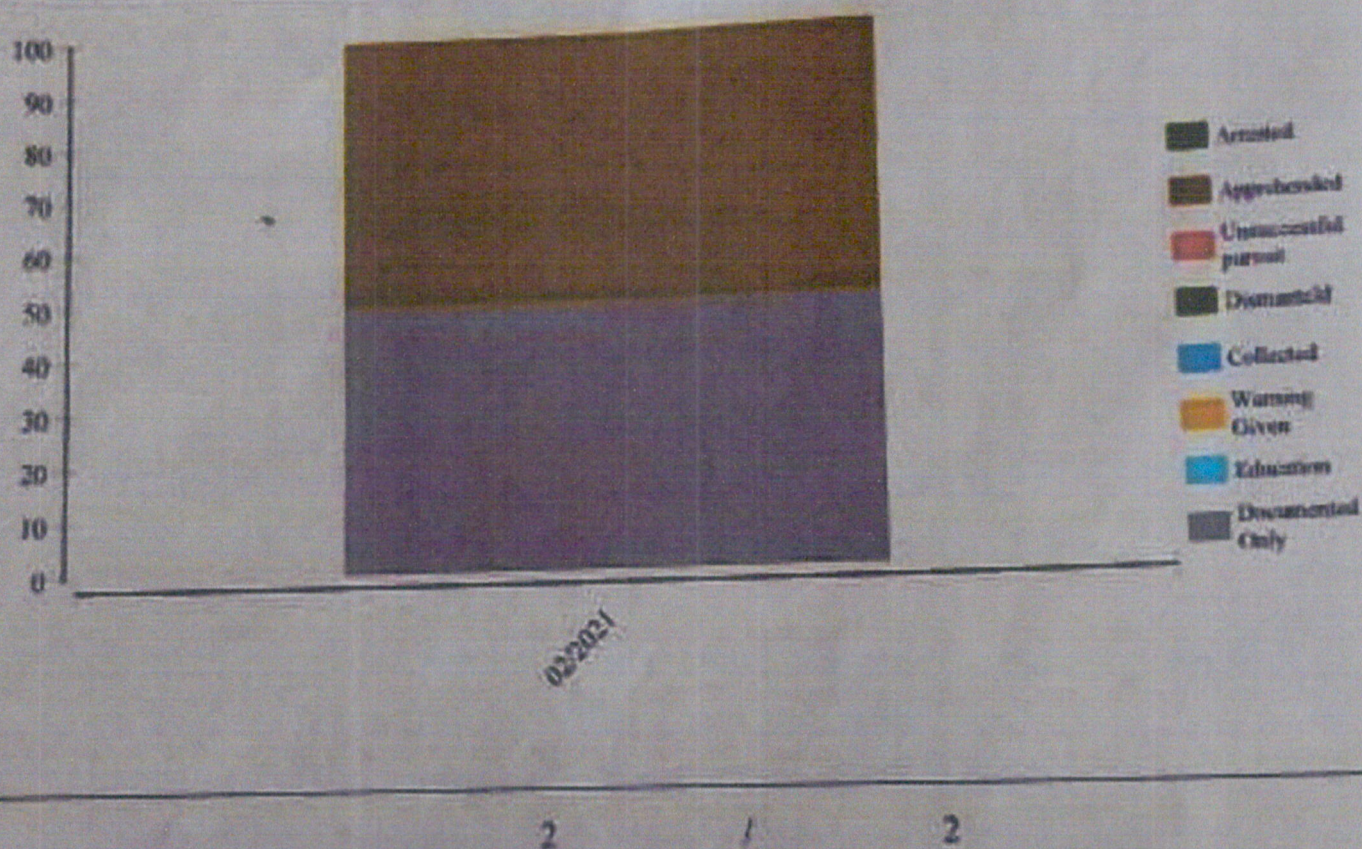
- Emergency
- Level 1
- Level 2
- Level 3




Locations of actions taken to address threats



Actions taken to address observed threats during patrols




Prepared and Submitted:


DONITA ROSE M. ROBISO
LAWIN Data Manager


ARISTON S.J. RAMOS
Assistant Chief MES

Checked:


FE M. RAGUINDIN
Chief, Monitoring and Enforcement Section

Noted:


CAESAR E. QUEBEC
CENR Officer



Republic of the Philippines
Department of Environment and Natural Resources
MIMAROPA Region
Community Environment And Natural Resources Office
National Road, Sto. Niño, Sablayan, Occidental Mindoro
Email: cenrosablayan@denr.gov.ph

APR 19 2021

MEMORANDUM

FOR : The OIC, PENR Officer
Mamburao, Occ. Mindoro

THRU : The Chief, TSD

FROM : The CENR Officer


SUBJECT : **SUBMISSION OF MONTHLY REPORT ON LAWIN FOREST AND BIODIVERSITY PROTECTION SYSTEM AS OF MARCH 30, 2021**

Respectfully forwarded herewith is the accomplishment report on LAWIN Forest and Biodiversity Protection System/ LAWIN Patrolling within conservation areas of CENRO Sablayan as of March 30, 2021.

Please be informed that a Total Distance of 126.42 km was patrolled during the period under report.

For your information and record.

RECORDS	
RECEIVED BY	_____
DATE	4/20 TIME: _____
RELEASED BY	_____
DATE	_____ TIME: _____


CAESAR E. QUEBEC



Republic of the Philippines
Department of Environment and Natural Resources
MIMAROPA Region
Community Environment And Natural Resources Office
National Road, Sto. Niño, Sablayan, Occidental Mindoro
Email: cenrosablayan@denr.gov.ph

MEMORANDUM

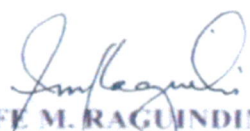
FOR : The CENR Officer
THRU : The Technical Services, Supervisor
FROM : The Chief, Monitoring and Enforcement Section
SUBJECT : **SUBMISSION OF MONTHLY REPORT ON LAWIN FOREST AND BIODIVERSITY PROTECTION SYSTEM AS OF MARCH 30, 2021**

Respectfully submitted herewith is the monthly report on LAWIN Forest and Biodiversity Protection System as of March 30, 2021 which was conducted within CENRO Sablayan Conservation Areas including MAPSA, Mt Calavite Wildlife Sanctuary and Mt Iglit-Baco Natural Park.

Please be informed that the total patrolled distance accomplished was 126.42 km

Attached herewith is the Lawin monthly report exported from Smart Lawin System for reference.

For your information and record.


FE M. RAGUINDIN

Chief, Monitoring and Enforcement Section



Republic of the Philippines
Department of Environment and Natural Resources
MIMAROPA Region
Community Environment And Natural Resources Office
National Road, Sto. Niño, Sablayan, Occidental Mindoro
Email: cenrosablayan@denr.gov.ph

March 12, 2021

MEMORANDUM

FOR : The Chief, Monitoring and Enforcement Section
FROM : The Patrol Organizer and Data Manager
SUBJECT : **SUBMISSION OF MONTHLY REPORT ON LAWIN FOREST
AND BIODIVERSITY PROTECTION SYSTEM AS OF
MARCH - 30, 2021**

Respectfully submitted herewith is the monthly report on LAWIN Forest and Biodiversity Protection System as of March 30, 2021 which was conducted within CENRO Sablayan Conservation Areas including MAPSA, Mt Calavite Wildlife Sanctuary and Mt Iglit-Baco Natural Park.

Please be informed that the total patrolled distance accomplished was 126.42 km

Attached herewith is the Lawin monthly report exported from Smart Lawin System for reference.

For your information and record.


ARISTON S.J. RAMOS
Patrol Organizer


DONITA ROSE M. ROBISO
LAWIN Data Manager



LAWIN MONTHLY REPORT with Action Taken

Region 04B – Sablayan

Number of days analyzed:

30

12 April 2021 01:56 PM

This report presents trends in observations of forest condition, regeneration, threats and indicator species. The combined presentation allows for an evaluation if protection efforts are effective, conservation targets are met and the forest achieves the desired future forest condition. Protection efforts are effective, when records of forest condition, regeneration and indicator species show an upward trend towards more observations more and denser regeneration, particularly in degraded forest areas. Increasing trends in indicator species suggest that the improved forest condition is providing a better habitat for forest dependent species. All trends presented are put in relation to the patrol effort to provide comparability. Forest cover data were derived from 2003 and 2010 NAMRIA land cover maps.

TARGET DISTANCE

90.00 km

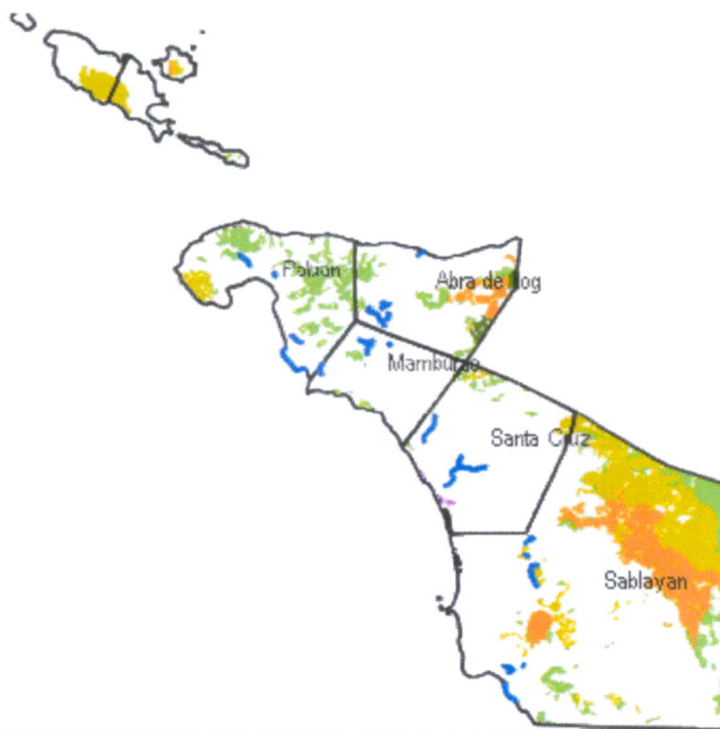
Distance patrolled as of March 30, 2021

126.42 km

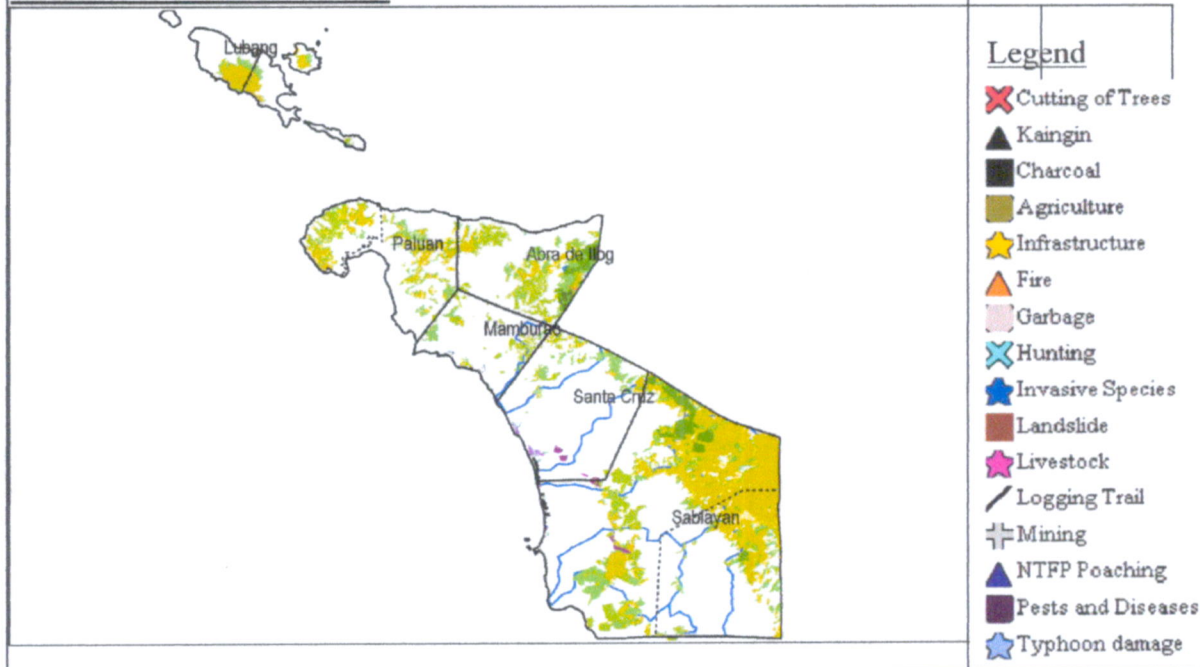
Accomplishment Percentage

113.7%

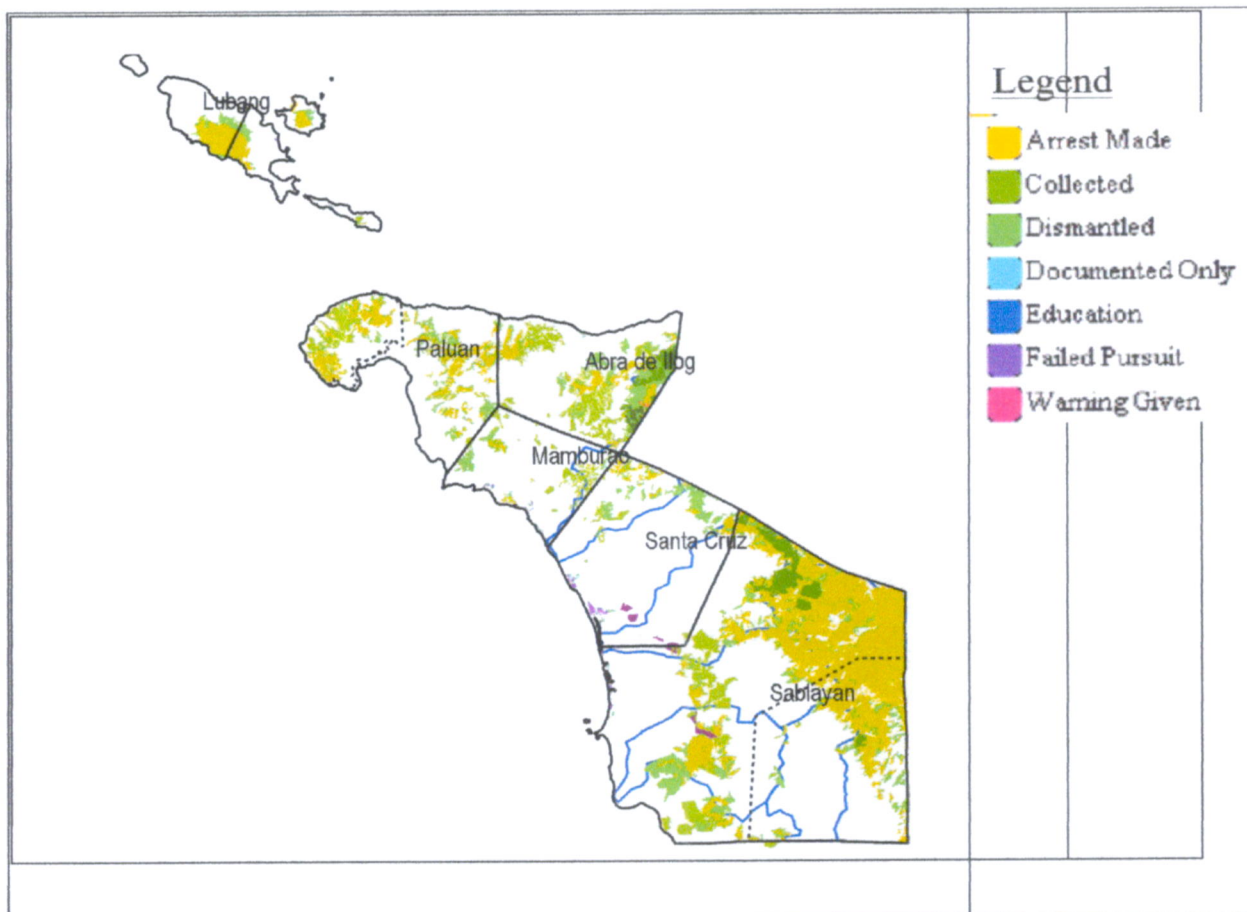
Patrol Routes



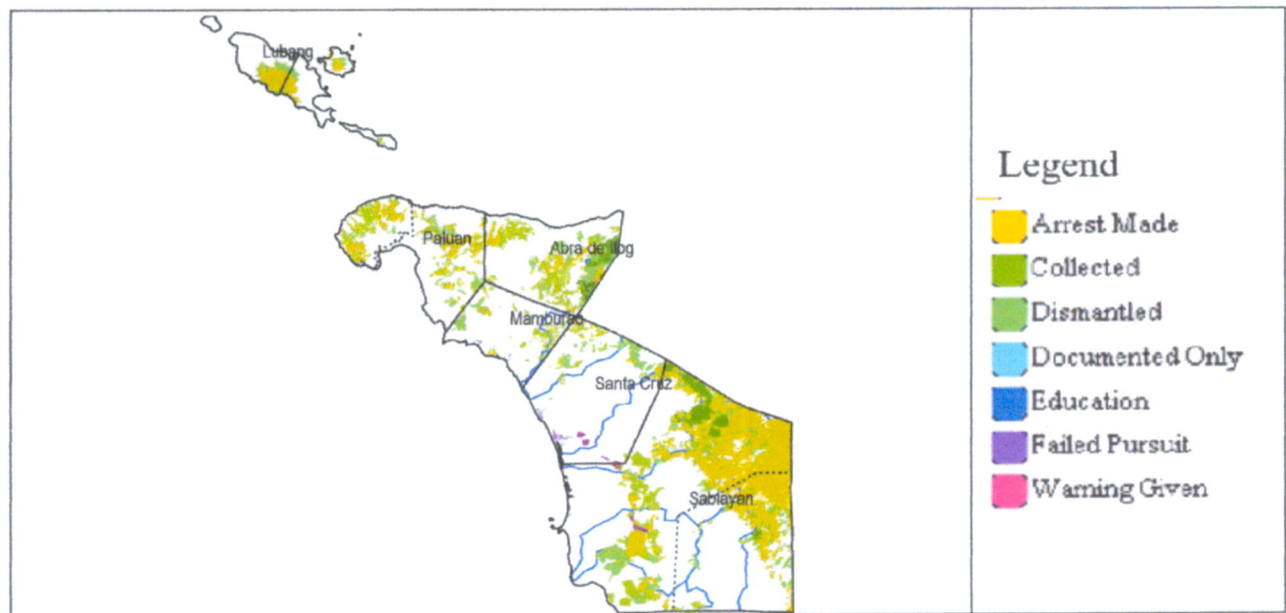
Location of observed threats



Locations and urgency of responses needed



Locations of actions taken to address threats




Actions taken to address observed threats during patrols

Prepared and Submitted:


DONITA ROSE M. ROBISO
LAWIN Asst. Data Manager


ARISTON S.J. RAMOS
Assistant Chief MES

Checked:


F.M. RACUNDIN
Chief, Monitoring and Enforcement Section

Noted:


CAESAR E. QUEBEC
ENR Officer



Republic of the Philippines
Department of Environment and Natural Resources
MIMAROPA Region

Community Environment And Natural Resources Office
National Road, Sto. Nifio, Sablayan, Occidental Mindoro
Email: cenrosablayan@denr.gov.ph

MAY 12 2021

RECORDS	
RECEIVED BY	_____
DATE	TIME
RELEASED BY	_____
DATE	TIME

MEMORANDUM

FOR : The OIC, PENR Officer
Mamburao, Occ. Mindoro

THRU : The Chief, TSD


FROM : The CENR Officer

SUBJECT : **SUBMISSION OF MONTHLY REPORT ON LAWIN FOREST
AND BIODIVERSITY PROTECTION SYSTEM AS OF APRIL
30, 2021**

Respectfully forwarded herewith is the accomplishment report on LAWIN Forest and Biodiversity Protection System/ LAWIN Patrolling within conservation areas of CENRO Sablayan as of April 30, 2021.

Please be informed that a Total Distance of 136.18 km was patrolled during the period under report.

For your information and record.


CAESAR E. QUEBEC



Republic of the Philippines
Department of Environment and Natural Resources
MIMAROPA Region

Community Environment And Natural Resources Office
National Road, Sto. Niño, Sablayan, Occidental Mindoro
Email: cenrosablayan@denr.gov.ph

MAY 12 2021

MEMORANDUM

FOR : The CENR Officer
THRU : The Technical Services, Supervisor
FROM : The Chief, Monitoring and Enforcement Section
SUBJECT : **SUBMISSION OF MONTHLY REPORT ON LAWIN FOREST AND BIODIVERSITY PROTECTION SYSTEM AS OF APRIL 30, 2021**

Respectfully submitted herewith is the monthly report on LAWIN Forest and Biodiversity Protection System as of April 30, 2021 which was conducted within CENRO Sablayan Conservation Areas including MAPSA, Mt Calavite Wildlife Sanctuary and Mt Iglit-Baco Natural Park.

Please be informed that the total patrolled distance accomplished was 136.18 km

Attached herewith is the Lawin monthly report exported from Smart Lawin System for reference.

For your information and record.

FE M. RAGUINDIN
Chief, Monitoring and Enforcement Section



Republic of the Philippines
Department of Environment and Natural Resources
MIMAROPA Region

Community Environment And Natural Resources Office
National Road, Sto. Nifto, Sablayan, Occidental Mindoro
Email: cenrosablayan@denr.gov.ph

May 12, 2021

MEMORANDUM

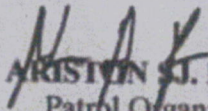
FOR : The Chief, Monitoring and Enforcement Section
FROM : The Patrol Organizer and Data Manager
SUBJECT : **SUBMISSION OF MONTHLY REPORT ON LAWIN FOREST AND BIODIVERSITY PROTECTION SYSTEM AS OF APRIL 30, 2021**


Respectfully submitted herewith is the monthly report on LAWIN Forest and Biodiversity Protection System as of April 30, 2021 which was conducted within CENRO Sablayan Conservation Areas including MAPSA, Mt Calavite Wildlife Sanctuary and Mt Iglit-Baco Natural Park.

Please be informed that the total patrolled distance accomplished was 136.18 km

Attached herewith is the Lawin monthly report exported from Smart Lawin System for reference.

For your information and record.


ARISTEN J. KANTOS
Patrol Organizer


DONITA ROSE M. ROBISO
LAWIN Data Manager



Republic of the Philippines
Department of Environment and Natural Resources
Lawin Forest and Biodiversity Protection System

LAWIN MONTHLY REPORT with Action Taken
Region 04B – Sablayan

Number of days analyzed:

30

11 May 2021 03:47 PM

This report presents trends in observations of forest condition, regeneration, threats and indicator species. The combined presentation allows for an evaluation if protection efforts are effective, conservation targets are met and the forest achieves the desired future forest condition. Protection efforts are effective, when records of forest condition, regeneration and indicator species show an upward trend towards more observations more and denser regeneration, particularly in degraded forest areas. Increasing trends in indicator species suggest that the improved forest condition is providing a better habitat for forest dependent species. All trends presented are put in relation to the patrol effort to provide comparability. Forest cover data were derived from 2003 and 2010 NAMRIA land cover maps.

TARGET DISTANCE

90.00 km

Distance patrolled as of April 30, 2021

116.70 km

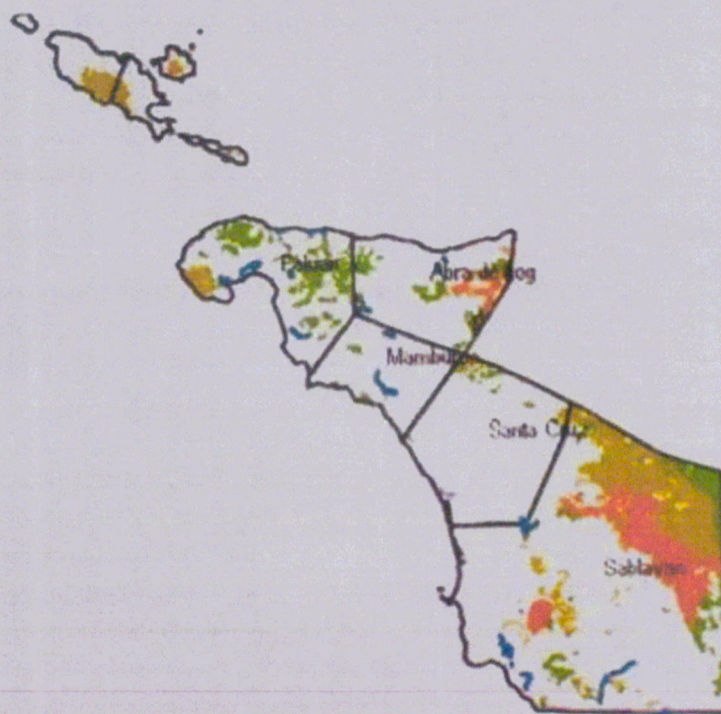
Late Submission for the Month of March 2021

19.48 km

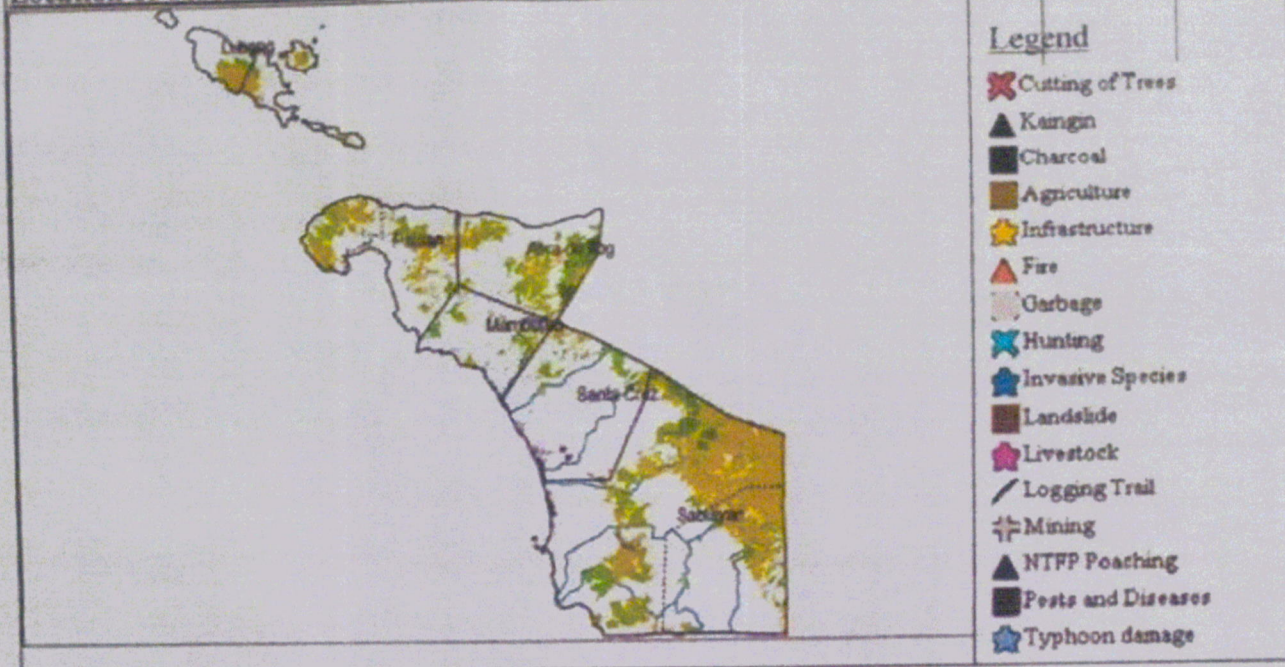
Accomplishment Percentage

151.31%

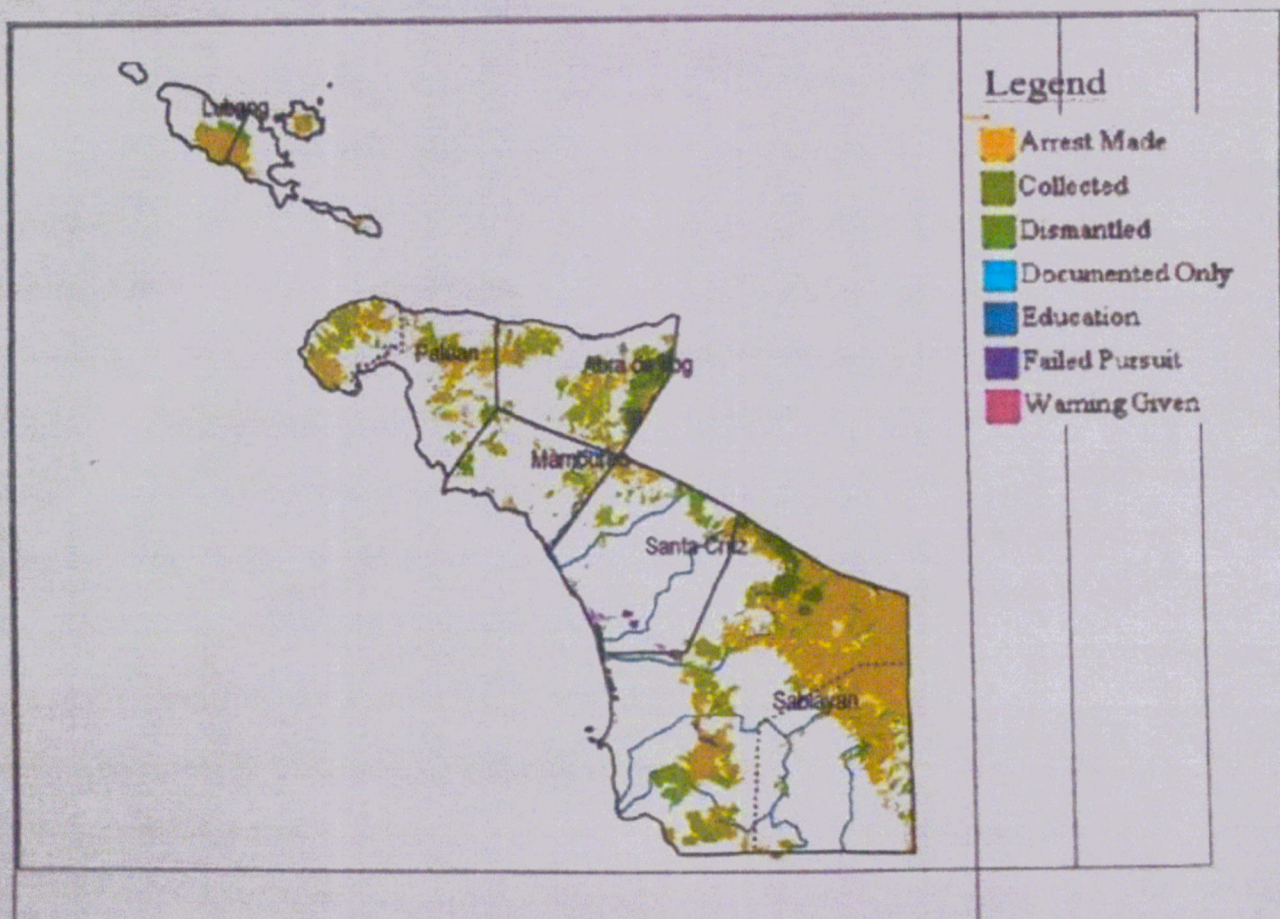
Patrol Routes



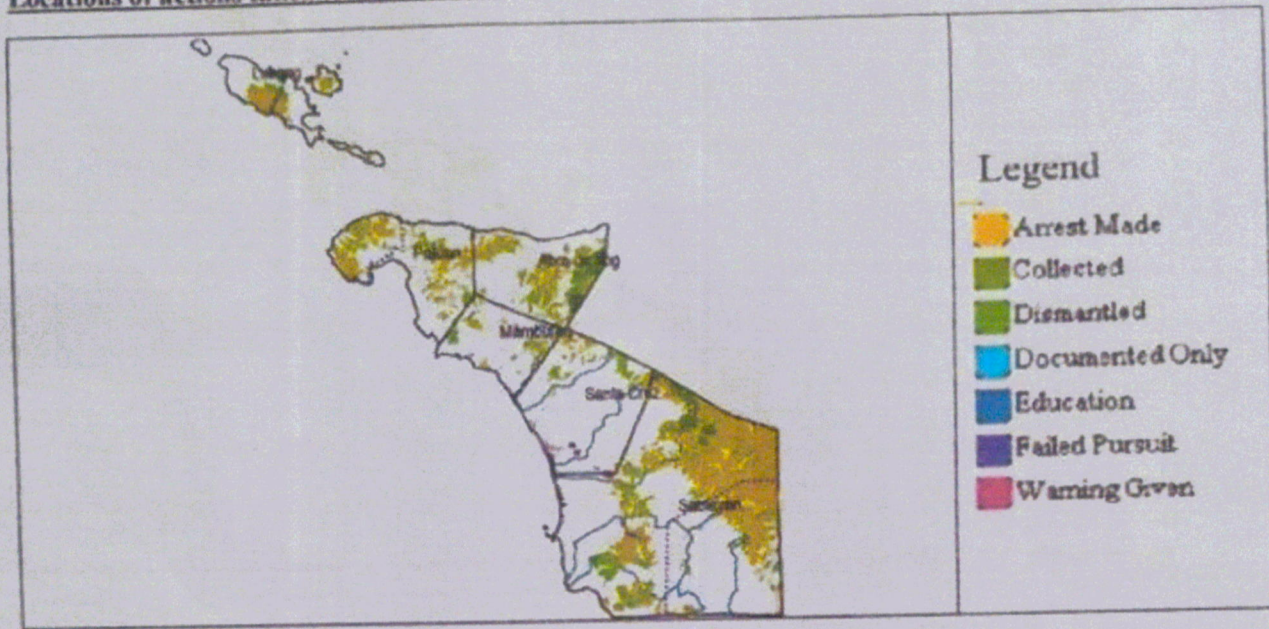
Location of observed threats



Locations and urgency of responses needed



Locations of actions taken to address threats




Actions taken to address observed threats during patrols

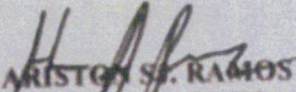
2

1


2

Prepared and Submitted:



DONITA ROSE M. ROBISO
LAWIN Asst. Data Manager


ARISTON S. RAMOS
Assistant Chief MES

Checked:


FE M. RAGUINDIN
Chief, Monitoring and Enforcement Section

Noted:


CAESAR E. QUEBEC
CENR Officer