




MEMORANDUM

FOR : **The Regional Executive Director**
DENR MIMAROPA Region
1515 L & S Building, Roxas Boulevard, Ermita, Manila

FROM : The Assistant Secretary for Policy, Planning and Foreign Assisted and Special Projects, and Director, in concurrent capacity

SUBJECT : **REQUEST OF GOVERNOR EDUARDO B. GADIANO FOR THE ISSUANCE OF GRATUITOUS SPECIAL LAND USE PERMIT TO THE PROVINCIAL GOVERNMENT OF OCCIDENTAL MINDORO RE: PROPOSED UPGRADING/CONCRETING OF BARANGAY MANO-OT FARM-TO-MARKET ROAD (FMR) PROJECT WITHIN THE MUNICIPALITY OF RIZAL, OCCIDENTAL MINDORO (PER LETTER DATED 08 FEBRUARY 2021)**

DATE : **JUN 14 2021**



This refers to the above-stated subject wherein the proposed upgrading/concreting of a farm-to-market road or FMR (*an old access road located in Barangay Mano-ot, Rizal, Occidental Mindoro which is within forest land per Land Classification Map No. 2125 dated July 31, 1957*) will be funded through the Department of Agriculture - Philippine Rural Development Project (DA-PRDP). The upgrading/concreting of the FMR aims to improve the mobility of people, motorized and non-motorized vehicles, agricultural products, and other goods and services thereon which are essential to uplift the overall socio-economic condition in the locality.

For the Provincial Local Government Unit (PLGU) of Occidental Mindoro to enable the implementation of the proposed FMR upgrading/concreting which is deemed as a sub-project of the DA-PRDP, the same has to secure permit/lease agreement e.g., Special Land Use Permit, Forest Landuse Agreement as a proof that the utilization, management and development activities of the PLGU over a portion of forest land in Barangay Mano-ot, Rizal, Occidental Mindoro for FMR purposes is duly authorized by the DENR.

Thus, the PLGU of Occidental Mindoro thru Governor Eduardo B. Gadiano (-the proponent) requested the DENR Secretary for the issuance of a gratuitous special land use permit.

In view thereof and considering that the location of the aforementioned FMR is within the jurisdiction of the DENR MIMAROPA Region, you are requested to:

1. Closely coordinate with the proponent and advise the concerned CENRO to conduct ground validation/survey so as to determine the actual location and dimension (L x W) of the FMR.
2. Inform the proponent to prepare and submit the following requirements to the CENRO:
 - 2.1 Letter of Intent (to apply for GSUP FMR purposes)
 - 2.2 GSUP application fee (P500.00) documented under Official Receipt
 - 2.3 Certification as to the status of the land classification of the project area

- 2.4 GIS-generated map of the project area
 - 2.5 Appropriate certification from the National Commission on Indigenous Peoples
 - 2.6 Indicative Management Plan
 - 2.7 Proof of budget allocation for the development and management of the project
 - 2.8 Agency resolution or authorization designating the authorized representative of the government agency to officially apply with the DENR and other relevant agencies regarding gratuitous permit acquisition
3. Advise the concerned CENRO/PENRO to review/evaluate the application documents submitted by the proponent and provide their categorical recommendations on the matter, and the Regional Office to subsequently refer the application documents to the DENR Central Office/FMB for further evaluation.

It is well to note that the approval (by the Regional Executive Director) of a GSUP application which is exclusive for government agencies is subject to the issuance of a CLEARANCE by the DENR Central Office.

FOR INFORMATION AND FURTHER ACTION, PLEASE.



MARCIAL C. AMARO, JR., CESO III

Copy furnished:

The Head Executive Assistant
The Undersecretary for Field Operations and Environment




Republic of the Philippines
Department of Environment and Natural Resources
LAND MANAGEMENT BUREAU

880 Estuar Building, Quezon Avenue, Brgy. Paligsahan, Quezon City
Direct Line: (02) 8255-4362 Records and Knowledge Management Division
Email: denrlmb@yahoo.com Website: lmb.gov.ph



FOREST MANAGEMENT BUREAU



06 MAY 2021

RECORDS UNIT

MEMORANDUM

FOR : THE ASSISTANT SECRETARY FOR POLICY, PLANNING, FOREIGN-ASSISTED AND SPECIAL PROJECTS, AND DIRECTOR, IN CONCURRENT CAPACITY
FOREST MANAGEMENT BUREAU
G/F, FMB Main Building, Visayas Avenue, Diliman, 1100 Quezon City, Philippines

FROM : The Acting Director

SUBJECT : REQUEST OF GOV. EDUARDO B. GADIANO, PROVINCIAL GOVERNOR OF OCCIDENTAL MINDORO, FOR A SPECIAL LAND USE PERMIT

This refers to the letter dated 8 February 2021 from the Provincial Governor of Occidental Mindoro, Eduardo B. Gadiano, regarding the proposed Farm-to-Market Road (FMR) sub-project from the Department of Agriculture-Philippine Rural Development Project (DA-PRDP) situated in the Municipality of Rizal, Occidental Mindoro.

It appears that Barangay Mano-ot Proper to Rizal Falls is classified as Forest Land per Land Classification (LC) Map No. 2125, Project 09-G Timber Land dated 31 July 1957. The proposed site is already an existing road, used as public access. Gov. Gadiano is requesting for the issuance of a gratuitous special land use permit for the concreting of the said FMR and to exempt the said subproject from the payment of annual rental fee.

May we refer the matter to you considering that the request is within your administrative jurisdiction.

ATTY. EMELYNE V. TALABIS, CESE
RLL/jcc



20210300240

255-4 (mp)

454-2

"Maximizing Geospatial Technology Amidst Adversity"

2147277007 (4 pgs)

SCANNED
20210300240



Republic of the Philippines
MIMAROPA Region
Province of Occidental Mindoro
OFFICE OF THE GOVERNOR

Agricultural produce is transported manually using animals from the farm to the nearest passable road which is time consuming, life risky and contribute to post harvest losses. With this, there is a need to rehabilitate and construct a farm-to-market road.

In this regard, the undersigned would like to respectfully request for the issuance of a **GRATUITOUS SPECIAL LAND USED PERMIT** for the concreting of **Barangay Mano-ot Farm to Market Road** and to also exempt the said subproject from the payment of annual rental fee.

The Province of Occidental Mindoro will not generate income from this project since the ultimate purpose is to improve the overall socio-economic condition of the people in the area by providing good road access especially to the people in Barangay Mano-ot.

Hoping that this request will merit your kind consideration in the spirit of public service.

Thank you and warm regards.

Very truly yours,

EDUARDO B. GADIANO
Provincial Governor

Cc:

William D. Dar
Secretary
Department of Agriculture
Elliptical Road, Diliman Quezon City

Shandy M. Hubilla
PRDP Deputy National Project Director
Elliptical Road, Diliman Quezon City

"Ganado sa Serbisyo, Ganado sa Pagbabago!"

Address: Provincial Capitol Compound, Barangay. Payompon, Mamburao, Occidental Mindoro



Republic of the Philippines
Department of Environment and Natural Resources
MIMAROPA Region

COMMUNITY ENVIRONMENT AND NATURAL RESOURCES OFFICE

Brgy. Labangan, San Jose, Occidental Mindoro
Tel. Number (043) 457- 0236 / (043) 742-6627
Email: cenrosanjose@denr.gov.ph

CERTIFICATION


TO WHOM IT MAY CONCERN:

This is to certify that the area affected in the construction of the proposed farm to market road under the Philippine Rural Development Program (PRDP) being implemented by the Provincial Government Office of Occidental Mindoro as per hereto attached map from Manoot proper to Brgy. Aguas, Rizal falls within Forestland per Land Classification (LC) Map No. 2125, Project No. 9-G Timber Land dated July 31, 1957.

The projection of the aforesaid map was based on the Geographic Position with Projected Coordinate System of WGS 1984 Zone 51 N Traverse Mercator

This certification is issued upon the request of **ENP. LORD PRIAM V. CORDOVA, MPA**, Project Development Officer II of the Provincial Planning and Development Office (Special Projects and Programs Division) Province of Occidental Mindoro.

Issued this 9th day of October 2020 at the Department of Environment and Natural Resources (DENR)-Community Environment and Natural Resources Office (CENRO) Brgy. Labangan, San Jose, Occidental Mindoro.


EFREN L. DELOS REYES
Officer-In-Charge