

STEWARDSHIP AGREEMENT HOLDER
PERFORMANCE EVALUATION AND RATING SHEET

REGION : MIMAROPA
 PENRO : PALAWAN
 CENRO : CORON
 Name of CS Holder : AMBROSIO AGUILAR CS No.: 04230115C
 Location :
 Barangay : BULALACAO
 Municipality : CORON
 Province : PALAWAN
 Area Granted : 0.77 HECTARE
 Date Granted : 28 MARCH 1984
 Status of the Area : EXPIRED

I. AREA DEVELOPMENT

1. Farm Area Development And Management

Farming Practices/Technologies (please indicate location on the attached sketch map of the farmlot the development/improvements made)

| Farming Practices/Technologies | Percentage Of Farm Area Covered | Crops Planted | Generated Benefits (good, fair, poor) |
|------------------------------------|---------------------------------|------------------------------------|---------------------------------------|
| A. Agroforestry Farm Establishment | 80% | COCONUT, MANGO, STAR APPLE, BANANA | GOOD |
| B. Orchard and Tree Plantation | 10% | CASHEW PLANTATION | GOOD |
| C. Agricrops | 12% | CASSAVA, PINEAPPLE | GOOD |

2. Farm Protection, Care And Maintenance

| Activities | Good | Fair | Poor |
|---------------------------|------|------|------|
| a. Forest Protection | ✓ | | |
| b. Fertilizer Application | ✓ | | |
| c. Pesticide Application | ✓ | | |

3. Other Improvements

| Other Improvements | Good | Fair | Poor |
|---------------------------------|------|------|------|
| a. Monument in each Farm Corner | | ✓ | |
| b. Fertilizer Application | ✓ | | |
| c. Pesticide Application | | | |

II. CONSERVATION OF FOREST RESOURCES

| Activities | Good | Fair | Poor |
|--|------|------|------|
| a. Protection of naturally growing trees | ✓ | | |
| b. Soil and Water Conservation/Soil Erosion Control Measures | ✓ | | |

| | | | |
|--|---|--|--|
| c. Protection of vegetation along waterlines, rivers and streams | ✓ | | |
| d. Compliance to existing forestry laws, rules and regulations | ✓ | | |

REMARKS

III. INVOLVEMENT ON THE ORGANIZATIONAL ACTIVITIES

1. Is the grantee a member of Stewardship Association/CBFM Peoples Organization?

[] Yes [✓] No

If yes, please specify position in the organization.

2. As officer/member, what organizational activities had you participated?

| Activities | Always | Sometimes | Never |
|------------------------------|--------|-----------|-------|
| a. Meetings | | | ✓ |
| b. Planning/Decision Making | | | ✓ |
| c. Implementation/Monitoring | | | ✓ |
| d. Pahina/Collective Labor | | | ✓ |


IV. STATUS OF OCCUPANCY:


(✓) Actual CS Holder () Leased/Mortgaged () Sold by CS Holder


REMARKS:


RESULT OF EVALUATION CONDUCTED SHOWED THAT THE AREA GOT 80 POINTS EQUIVALENT TO SATISFACTORY RATING, THOUGH THE CS HOLDER HAD ALREADY DIED HIS SON (JOVI AGUILAR) IS CONTINUOUSLY TILLING THE AREA THUS APPLYING FOR THE RENEWAL OF STEWARDSHIP CONTRACT. THE TEAM RECOMMENDS FOR THE RENEWAL OF STEWARDSHIP CONTRACT UNDER THE NAME OF MR. JOVI AGUILAR.


EVALUATORS:


 ANGELIE U. PASCUAL
 Member



 MARK GLENN T. MANAGDAG
 Team Leader


 LENY M. JACMILS
 Member


 MARY KRISTINE BRIONES
 Member


 Barangay Official

ATTESTED BY:


 ARNOLDO A. BLAZA JR.
 CENR Officer

Date

Republic of the Philippines
Department of Environment and Natural Resources
Visayas Avenue, Diliman, Quezon City

DENR Form No. _____

APPLICATION FOR RENEWAL
OF CERTIFICATE OF STEWARDSHIP

1. Name: AGUILAR Jovi S
(Last Name) (First Name) (Middle Initial)
2. Birthdate: FEBRUARY 18, 1984
3. Address:
Sitio: PANPAN
Barangay: BULALACAO
Municipality: CORON
Province: PALAWAN
4. Educational Attainment: NONE
5. Occupation: FISHERMAN
6. Civil Status:
☒ Single ☐ Widow
☐ Married ☐ Others
7. Name of Spouse: _____
(If husband is applicant, indicate the maiden name of wife)

8. Names of Household Members

| Names (pls indicate if holder of CS) | Age | Relationship | Educational Attainment | Occupation |
|--------------------------------------|-----|--------------|------------------------|------------|
| | | | | |
| | | | | |
| | | | | |
| | | | | |
| | | | | |
| | | | | |
| | | | | |
| | | | | |
| | | | | |
| | | | | |

(Note: Use additional sheet if necessary)

Need to be translated into the local dialect

9. Estimated Annual Income of Family:

| Name of Family Member | Source of Income (include on-farm and off-farm activities) | Amount of Income |
|-----------------------|--|------------------|
| | | |
| | | |
| | | |

10. Area covered by Existing CS (ha): 0.77

Location : BULALACAO, CORON, PALAUAN

CS No. 42301155

Date Issued: 28 / MARCH / 1984
(day/month/year)

Expiry Date: 27 / MARCH / 2009
(day/month/year)

11. Place of Residence: ☒ Inside Area Occupied ☐ Outside Area Occupied

12. Are you a member of an organization? ☐ Yes ☐ No

If yes, name of the organization: _____

Position in the organization: _____

I HEREBY CERTIFY that the answers given above are true and correct to the best of my knowledge and belief and I understand that any information I have stated in this application which are contrary to facts shall factor cause the rejection of the application or cancellation of the stewardship agreement that may be granted as a result.

J.A

(Signature of Applicant)

THIS IS TO CERTIFY that _____ is the holder of Certificate of Stewardship No. _____ and actually tilling the area subject of this application for renewal.




Barangay Official

MARK GLENN T. MANAGDAG

CBFM Coordinator

SUBSCRIBED AND SWORN to me this _____ day of _____, applicant exhibiting his residence certificate number _____ issued on _____ at _____.


ARNOLDO A. BLAZA, JR.
CENR Officer

Certificate of Stewardship

To All To Whom These Presents May Come, Greetings:

THAT this CERTIFICATE is hereby awarded to:

AMBROCIO AGUILAR

Bulalacao,

of legal age, Filipino, married/single/head of family, with residence/postal address at _____
to develop and manage a SOCIAL FORESTRY AREA in accordance
with the attached AGREEMENT, on a portion of forest land situated in Sitio _____
Barangay _____, Municipality of _____, Province of _____

containing an area of _____ hectares, more or less, bounded and described as follows:
Bounded on the Northeast by public forest; on the Southeast by lot
161 of Luis Salva; on the Southwest by lot 159 of Agrifino Juan and
on the Northwest by lot 358 of Bokyan Salva.

and is registered with the MINISTRY OF NATURAL RESOURCES in accordance with existing
rules and regulations.

AMBROCIO AGUILAR

As a forest land steward, _____ shall have the right to
peaceful possession, cultivation and enjoyment of his forest landholding and the fruits thereof, the
right to manage and work on the forest landholding in accordance with appropriate forest and farm
methods and practices, and such other rights as may be granted or provided by law, decrees, letters of
instructions, orders, rules and regulations.

He shall also faithfully comply with all his obligations under the Stewardship Agreement
hereto attached.

IN TESTIMONY WHEREOF, and by authority
vested upon me by law, I FERDINAND E.
MARCOS, President of the Philippines, have caused
this CERTIFICATE to be issued and the seal of
the Republic of the Philippines to be hereunto
affixed.

28th March
Given under my hand at Quezon City on
this _____ day of _____ in the
Year of Our Lord One Thousand Nine Hundred
and _____

ATTESTED:

TEODORO Q. PEÑA
Minister
Ministry of Natural Resources

By:

AMBROCIO AGUILAR
OTC, District Forester

FERDINAND E. MARCOS
President of the Philippines




By:

BERNARDO C. AGALLOS
OTC, Regional Director

Entered in the Registration Book of the
Ministry of Natural Resources, this _____
day of _____, 19____, under Registry
Book No. _____, Page No. _____

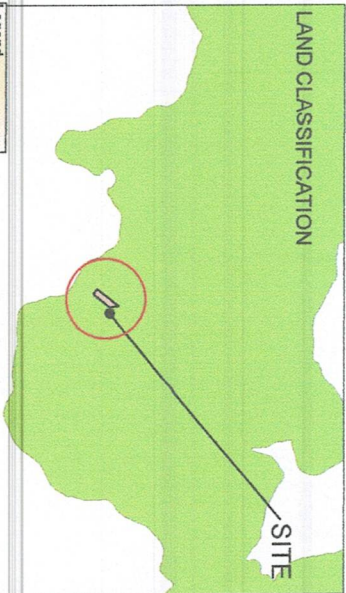
~6715

GEOTAGGED PHOTOS

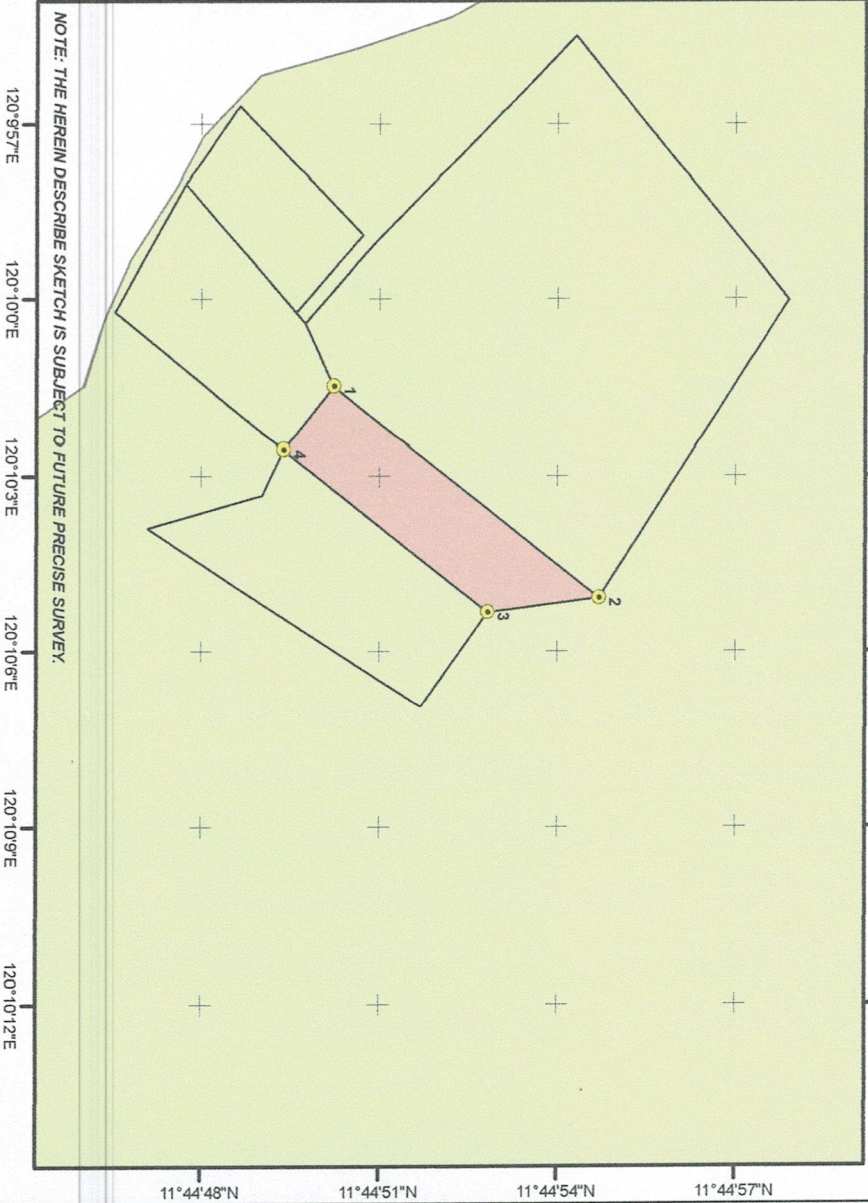


TECHNICAL DESCRIPTION
(Geographic Coordinate System)

| CORNER | LATITUDE | LONGITUDE |
|--------|--------------|---------------|
| 1 | 11°44'50.23" | 120°10'01.49" |
| 2 | 11°44'54.70" | 120°10'05.08" |
| 3 | 11°44'52.82" | 120°10'05.33" |
| 4 | 11°44'49.38" | 120°10'02.57" |



| Legend |
|---------------------|
| AMBROSIO AGUILAR |
| LAND CLASSIFICATION |
| A & D |
| Forestland |
| UPF |



NOTE: THE HEREIN DESCRIBE SKETCH IS SUBJECT TO FUTURE PRECISE SURVEY.



SKETCH MAP

showing the area covered by

CERTIFICATE OF STEWARDSHIP

NO. :042301155

For: SOCIAL FORESTRY AREA


of

AMBROSIO AGUILAR

AWARDED AREA : 0.77 HAS

LOCATED AT:
SITIO :
BARANGAY : BULALACAO
MUNICIPALITY : CORON
PROVINCE : PALAWAN

| LEGEND |
|------------------|
| CORNER |
| AMBROSIO AGUILAR |



SCALE 1: 4000

PROJECTION : WGS 84 WORLD MERCATOR

EVALUATED/ASSESSED BY:

MARK GLENN T. MANAGDAG
ECOMS I/ICBFM DESK OFFICER

ANGELITA PASCAL
LMI

LENY JASMIN
FT.I

RENIEL OLIVER FUENTES
FT.I

MARK ANGELITO FACTUAR
Forest Ranger

CHECKED BY:

FERDINAND D. GATCHALIAN
Forester I/ICBIFM CDS

ATTESTED BY:

ARNOLDO B. BLAZA, JR.
OIC-GENRO