

**STEWARDSHIP AGREEMENT HOLDER
PERFORMANCE EVALUATION AND RATING SHEET**

REGION : MIMAROPA
 PENRO : PALAWAN
 CENRO : CORON
 Name of CS Holder : AMELIA GABINETE CS No.: 042301461
 Location :
 Barangay : BULALACAO
 Municipality : CORON
 Province : PALAWAN
 Area Granted : 1.28 HECTARES
 Date Granted : 29 SEPTEMBER 1988
 Status of the Area : EXPIRED

I. AREA DEVELOPMENT

1. Farm Area Development And Management

Farming Practices/Technologies (please indicate location on the attached sketch map of the farmland the development/improvements made)

Farming Practices/Technologies	Percentage Of Farm Area Covered	Crops Planted	Generated Benefits (good, fair, poor)
A. Agroforestry Farm Establishment	28%	PINEAPPLE, BANANA, MANGO, SANTOL, JACKFRUIT	GOOD
B. Orchard and Tree Plantation	14%	COCONUT, CASHU	GOOD
C. Agricrops	12%	CALAMANSI, CASSAVA	FAIR

2. Farm Protection, Care And Maintenance

Activities	Good	Fair	Poor
a. Forest Protection	✓		
b. Fertilizer Application		✓	
c. Pesticide Application		✓	

3. Other Improvements

Other Improvements	Good	Fair	Poor
a. Monument in each Farm Corner		✓	
b. Fertilizer Application	✓		
c. Pesticide Application			

II. CONSERVATION OF FOREST RESOURCES

Activities	Good	Fair	Poor
a. Protection of naturally growing trees	✓		
b. Soil and Water Conservation/Soil Erosion Control Measures	✓		

c. Protection of vegetation along waterlines, rivers and streams		✓	
d. Compliance to existing forestry laws, rules and regulations	✓		

REMARKS _____

III. INVOLVEMENT ON THE ORGANIZATIONAL ACTIVITIES

1. Is the grantee a member of Stewardship Association/CBFM Peoples Organization?
 [] Yes [✓] No
 If yes, please specify position in the organization.

2. As officer/member, what organizational activities had you participated?

Activities	Always	Sometimes	Never
a. Meetings			✓
b. Planning/Decision Making			✓
c. Implementation/Monitoring			✓
d. Pahina/Collective Labor			✓


IV. STATUS OF OCCUPANCY:

(✓) Actual CS Holder () Leased/Mortgaged () Sold by CS Holder

REMARKS:


THE CS HOLDER HAS CONTINUOUSLY DEVELOPING THE AREA. IT GOT 73 POINTS EQUIVALENT TO SATISFACTORY RATING UPON EVALUATION. SHE HAS COMPLIED WITH THE TERMS AND CONDITIONS STIPULATED IN THE CONTRACT, THEREFORE, THE TEAM RECOMMENDS FOR THE RENEWAL OF STEWARDSHIP CONTRACT.

EVALUATORS:




DANILO PATON

Member




MARK GLENN T. MANAGDAG

Team Leader




ALBERT ARADING

Member



LENY JASMIS

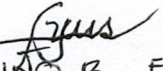
Member



MAR KRASTINE BRIONES

Member

Member



SABINO B. FLORES

Barangay Official

ATTESTED BY:



ARNOLITO A. BLAZA, JR.

CENR Officer

Date

Certificate of Stewardship

To All To Whom These Presents May Come, Greetings:

THAT this CERTIFICATE is hereby awarded to:

MELIA GABENITE

of legal age, Filipino, married/single/head of family, with residence/postal address at Bugtong
Bulalacao, Coron, Pal. to develop and manage a SOCIAL FORESTRY AREA in accordance
with the attached AGREEMENT, on a portion of forest land situated in Sitio Bugtong,
Barangay Bulalacao, Municipality of Coron, Province of Palawan,
containing an area of 1.28 hectares, more or less, bounded and described as follows:

Bounded by :

North - Bugtong
East - Lot 185-A (Meliana Gabenite)
South - Do -
West - Forest Zone

and is registered with the DEPARTMENT OF NATURAL RESOURCES in accordance
with existing rules and regulations.

As a forest land steward, Meliana Gabenite shall have the right to
peaceful possession, cultivation and enjoyment of his forest landholding and the fruits thereof, the
right to manage and work on the forest landholding in accordance with appropriate forest and farm
methods and practices, and such other rights as may be granted or provided by law, decrees, letters of
instructions, orders, rules and regulations.

He shall also faithfully comply with all his obligations under the Stewardship Agreement
hereto attached.

IN TESTIMONY WHEREOF, and by authority
vested upon me by law, I CORAZON C. AQUINO,
President of the Philippines, have caused
this CERTIFICATE to be issued and the seal of
the Republic of the Philippines to be hereunto
affixed.

Given under my hand at Quezon City on
this 29th day of September in the
Year of Our Lord One Thousand Nine Hundred
and 88.

ATTESTED:

FULGENCIO S. FACTORAN JR.
Secretary
Department of Natural Resources

CORAZON C. AQUINO
President of the Philippines

By:

EDWIN I. CAC
Chief, Social Forestry Unit




By:

HERNANDO V. SEGURITAN
CIC District Forester

Entered in the Registration Book of the
Department of Natural Resources, this 29th
day of September, 1988, under Registry
Book No. , Page No. .

163430

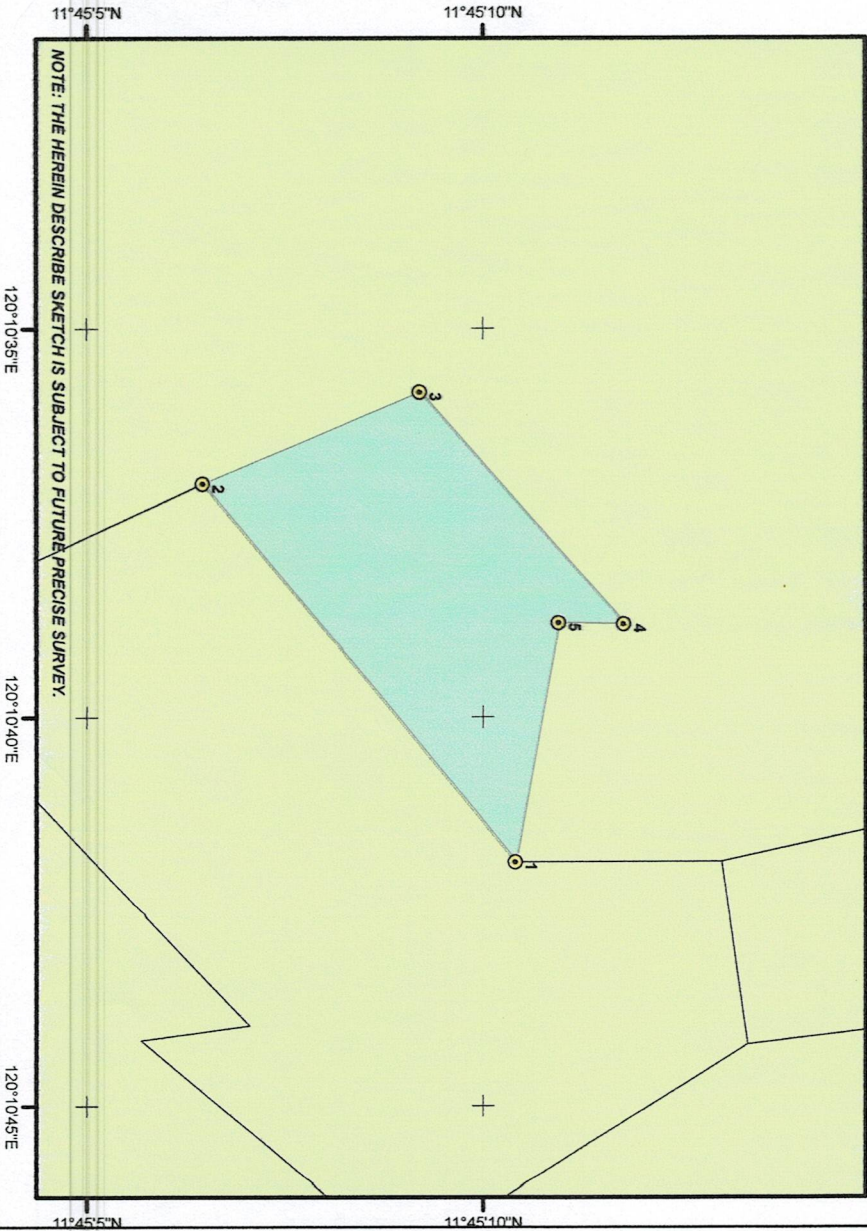
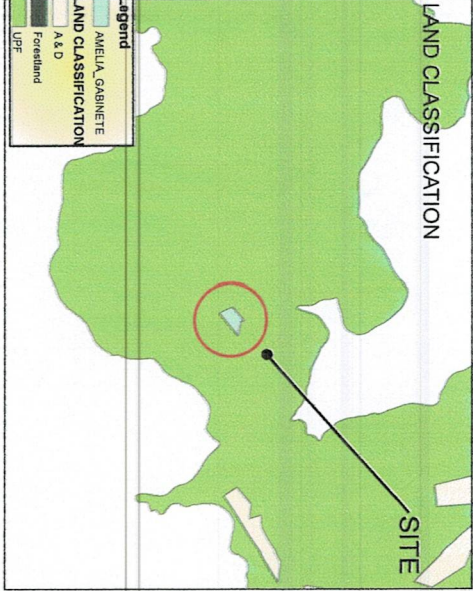
GEOTAGGED PHOTOS



TECHNICAL DESCRIPTION

CORNER	LATITUDE	LONGITUDE
1	11°45'10.40"	120°10'41.86"
2	11°45'06.46"	120°10'36.98"
3	11°45'09.20"	120°10'35.81"
4	11°45'11.78"	120°10'38.80"
5	11°45'10.95"	120°10'38.78"

LAND CLASSIFICATION



NOTE: THE HEREIN DESCRIBE SKETCH IS SUBJECT TO FUTURE PRECISE SURVEY.

EVALUATED/ASSESSEB BY:

MARK GLENN I. MANAGDAG
ECOMS IICBPM DESK OFFICER

MARY KRISTINE BRIONES
LMI

LENY JAGMIS
FT. I

DANILO PATRON
PMF

ALBERT ABANG
Forest Ranger



SKETCH MAP

Showing the area covered by

CERTIFICATE OF STEWARDSHIP
NO. :042301431

For: SOCIAL FORESTRY AREA
of

AMELIA GABINETE

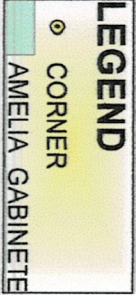
AWARDED AREA : 1.28 HAS

LOCATED AT:
SITIO :
BARANGAY :
MUNICIPALITY :
PROVINCE :

SCALE 1: 3000



PROJECTION : WGS 84 WORLD MERCATOR



CHECKED BY:

FERDINAND D. GATCHALIAN
Forester I/Chief CDS

ATTESTED BY:

ARNOLDO A. BLAZA JR.
QC-CENRO