

627

**STEWARDSHIP AGREEMENT HOLDER
PERFORMANCE EVALUATION AND RATING SHEET**

REGION : MIMAROPA
 PENRO : PALAWAN
 CENRO : CORON
 Name of CS Holder : DETO GUNOY CS No.: 042301562
 Location :
 Barangay : DEKABOBO
 Municipality : CORON
 Province : PALAWAN
 Area Granted : 1.95 HAS.
 Date Granted : OCT. 30, 1991
 Status of the Area : EXPIRED

I. AREA DEVELOPMENT

1. Farm Area Development And Management

Farming Practices/Technologies (please indicate location on the attached sketch map of the farmland the development/improvements made)

Farming Practices/Technologies	Percentage Of Farm Area Covered	Crops Planted	Generated Benefits (good, fair, poor)
A. Agroforestry Farm Establishment	30%	Coconut, Cassava	Good
B. Orchard and Tree Plantation	10%	Mango, Kitis	Fair
C. Agricrops	5%		Poor

2. Farm Protection, Care And Maintenance

Activities	Good	Fair	Poor
a. Forest Protection	—		
b. Fertilizer Application			—
c. Pesticide Application			—

3. Other Improvements

Other Improvements	Good	Fair	Poor
a. Monument in each Farm Corner	—		
b. Fertilizer Application			—
c. Pesticide Application			—

II. CONSERVATION OF FOREST RESOURCES

Activities	Good	Fair	Poor
a. Protection of naturally growing trees		—	
b. Soil and Water Conservation/Soil Erosion Control Measures			—

c. Protection of vegetation along waterlines, rivers and streams		✓	
d. Compliance to existing forestry laws, rules and regulations		✓	

REMARKS _____

III. INVOLVEMENT ON THE ORGANIZATIONAL ACTIVITIES

1. Is the grantee a member of Stewardship Association/CBFM Peoples Organization?

[] Yes [] No

If yes, please specify position in the organization.

2. As officer/member, what organizational activities had you participated?

Activities	Always	Sometimes	Never
a. Meetings			
b. Planning/Decision Making			
c. Implementation/Monitoring			
d. Pahina/Collective Labor			


IV. STATUS OF OCCUPANCY:



() Actual CS Holder () Leased/Mortgaged () Sold by CS Holder

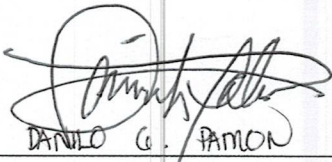
REMARKS:

The CSC area has improvements however, The CS holder sold the area to Cirilan Roberto Romar, which is a gross violation in the Stewardship Contract, it is recommended for outright cancellation of CS Contract.

EVALUATORS:



VINCENT U. PASCUA
Member


MARK GLENN T. MANAGDAG
Team Leader

MARK ALVIN M. ARZAMAN
Member


DANILO G. PACION
Member

Member

Member



DANILO D. FURBER
Barangay Official

ATTESTED BY:


ARNOLFO A. BLAZA, JR.
CENR Officer

Date

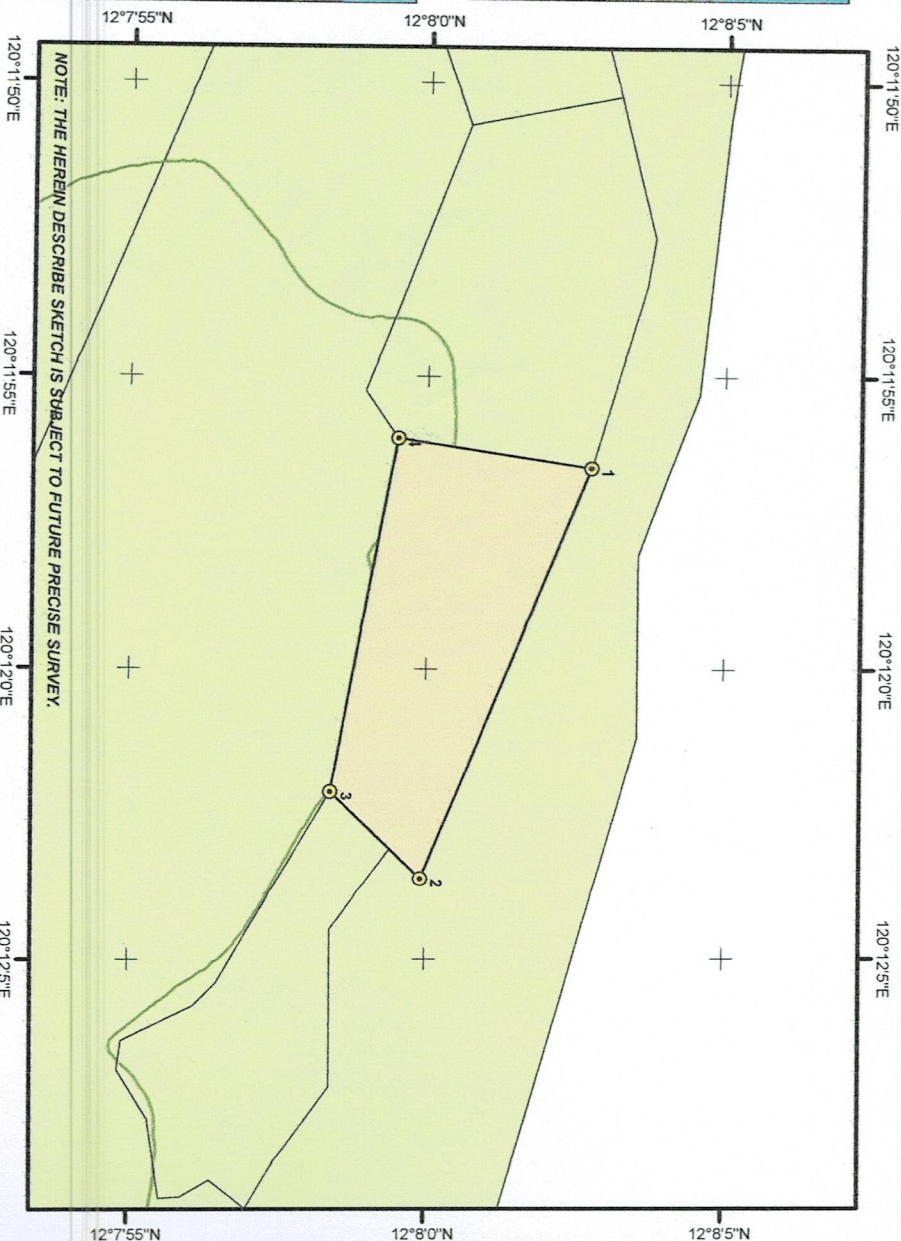
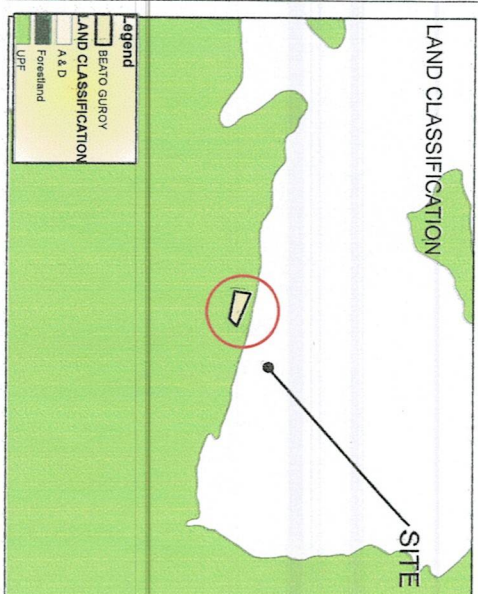
GEOTAGGED PHOTOS



TECHNICAL DESCRIPTION

CORNER	LATITUDE	LONGITUDE
1	11°45'10.40"	120°10'41.85"
2	11°45'06.46"	120°10'36.98"
3	11°45'09.20"	120°10'35.81"
4	11°45'11.78"	120°10'38.80"
5	11°45'10.95"	120°10'38.78"

LAND CLASSIFICATION



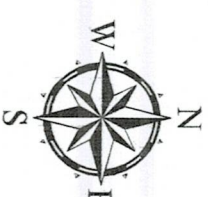
NOTE: THE HEREIN DESCRIBE SKETCH IS SUBJECT TO FUTURE PRECISE SURVEY.

EVALUATED/ASSESSER BY:

MARK GLENN T. MANAGDAG
ECOMS I/ICBFM DESK OFFICER

LENY JAGMIS
FT. I

ANGEL PASUAL
LMI



SKETCH MAP

Showing the area covered by

CERTIFICATE OF STEWARDSHIP
NO. :042301068

For: SOCIAL FORESTRY AREA

of

BEATO GUROY

AWARDED AREA : 1.95 HAS

LOCATED AT:
SITIO : BGY. PROPER
BARANGAY : DECABOBO
MUNICIPALITY : CORON
PROVINCE : PALAWAN

SCALE 1: 4000



PROJECTION : WGS 84 WORLD MERCATOR



CHECKED BY:

FERDINAND D. GATCHALIAN
Forester III/Chief CDS

ATTESTED BY:

ARNOLDO A. BLAZO JR.
OIC-CENRO