

55%

**STEWARDSHIP AGREEMENT HOLDER
PERFORMANCE EVALUATION AND RATING SHEET**

REGION : MIMANDPA
 PENRO : PALAWAN
 CENRO : CONON
 Name of CS Holder : PAULO MACEDA CS No.: 42301142
 Location :
 Barangay : BUALACAO
 Municipality : CONON
 Province : PALAWAN
 Area Granted : 0.17 HAS.
 Date Granted : MARCH 28, 1984
 Status of the Area : EXPINED

I. AREA DEVELOPMENT

1. Farm Area Development And Management

Farming Practices/Technologies (please indicate location on the attached sketch map of the farmlot the development/improvements made)

Farming Practices/Technologies	Percentage Of Farm Area Covered	Crops Planted	Generated Benefits (good, fair, poor)
17 A. Agroforestry Farm Establishment	25%	Coconut	7 Fair
4 B. Orchard and Tree Plantation	10%	Banana, guava	7 Fair
3 C. Agricrops	5%		1 Poor

2. Farm Protection, Care And Maintenance

Activities	Good	Fair	Poor
a. Forest Protection		✓	
b. Fertilizer Application			✓
c. Pesticide Application			✓

3. Other Improvements

Other Improvements	Good	Fair	Poor
a. Monument in each Farm Corner		✓	
b. Fertilizer Application			✓
c. Pesticide Application			✓

II. CONSERVATION OF FOREST RESOURCES

Activities	Good	Fair	Poor
a. Protection of naturally growing trees		✓	
b. Soil and Water Conservation / Soil Erosion Control Measures			

c. Protection of vegetation along waterlines, rivers and streams			-
d. Compliance to existing forestry laws, rules and regulations			-

REMARKS _____

III. INVOLVEMENT ON THE ORGANIZATIONAL ACTIVITIES

1. Is the grantee a member of Stewardship Association/CBFM Peoples Organization?

☐ Yes ☐ No

If yes, please specify position in the organization.

2. As officer/member, what organizational activities had you participated?

Activities	Always	Sometimes	Never
a. Meetings			
b. Planning/Decision Making			
c. Implementation/Monitoring			
d. Pahina/Collective Labor			

IV. STATUS OF OCCUPANCY:

☐ Actual CS Holder ☐ Leased/Mortgaged ☐ Sold by CS Holder

REMARKS:

The CS Area got only 15 points (failed). and it was also found out that the grantee sold this CS area to a certain Joel Lema, which is a ground for termination of CS contract, the team recommended for outright cancellation.

EVALUATORS:

MARK GLENN T. MANAGDAG

Team Leader

ANGIE N. PACCUM
Member

DANIL C. PATRON
Member

MARK ANGELO PACCUM
Member

Member

Member

SABINO B. FLORES
Barangay Official

ATTESTED BY:

ARNOLD P. BEAZA, JR.
OIC, CENRO

Certificate of Stewardship

To All To Whom These Presents May Come, Greetings:

THAT this CERTIFICATE is hereby awarded to:

PAULO MACEDA

Bulalacao,

of legal age, Filipino, married/single/head of family, with residence/postal address at _____
to develop and manage a SOCIAL FORESTRY AREA in accordance
with the attached AGREEMENT, on a portion of forest land situated in Sitio _____
Barangay _____, Municipality of _____, Province of _____,
containing an area of _____ hectares, more or less, bounded and described as follows:

North by Lot 129 of L. Caabay; on the East by Lot 130 of
Ezequiel delos Angeles; on the South by M. Maceda Jr.; on
the West by Barangay Road.

and is registered with the MINISTRY OF NATURAL RESOURCES in accordance with existing
rules and regulations.

PAULO MACEDA

As a forest land steward, _____ shall have the right to
peaceful possession, cultivation and enjoyment of his forest landholding and the fruits thereof, the
right to manage and work on the forest landholding in accordance with appropriate forest and farm
methods and practices, and such other rights as may be granted or provided by law, decrees, letters of
instructions, orders, rules and regulations.

He shall also faithfully comply with all his obligations under the Stewardship Agreement
hereto attached.


IN TESTIMONY WHEREOF, and by authority
vested upon me by law, I FERDINAND E.
MARCOS, President of the Philippines, have caused
this CERTIFICATE to be issued and the seal of
the Republic of the Philippines to be hereunto
affixed.

Given under my hand at Quezon City on
this _____ day of _____ in the
Year of Our Lord One Thousand Nine Hundred
and _____.

ATTESTED:

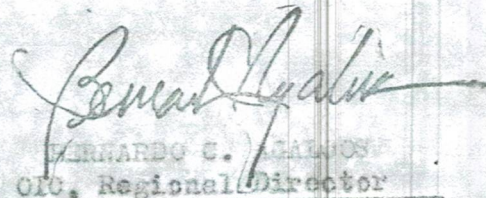
TEODORO Q. PEÑA
Minister
Ministry of Natural Resources

By:


TEODORO Q. PEÑA
Minister, District Forester

FERDINAND E. MARCOS
President of the Philippines



By:


FERDINAND E. MARCOS
President, Regional Director

Entered in the Registration Book of the
Ministry of Natural Resources, this _____
day of _____, 19____, under Registry
Book No. _____, Page No. _____

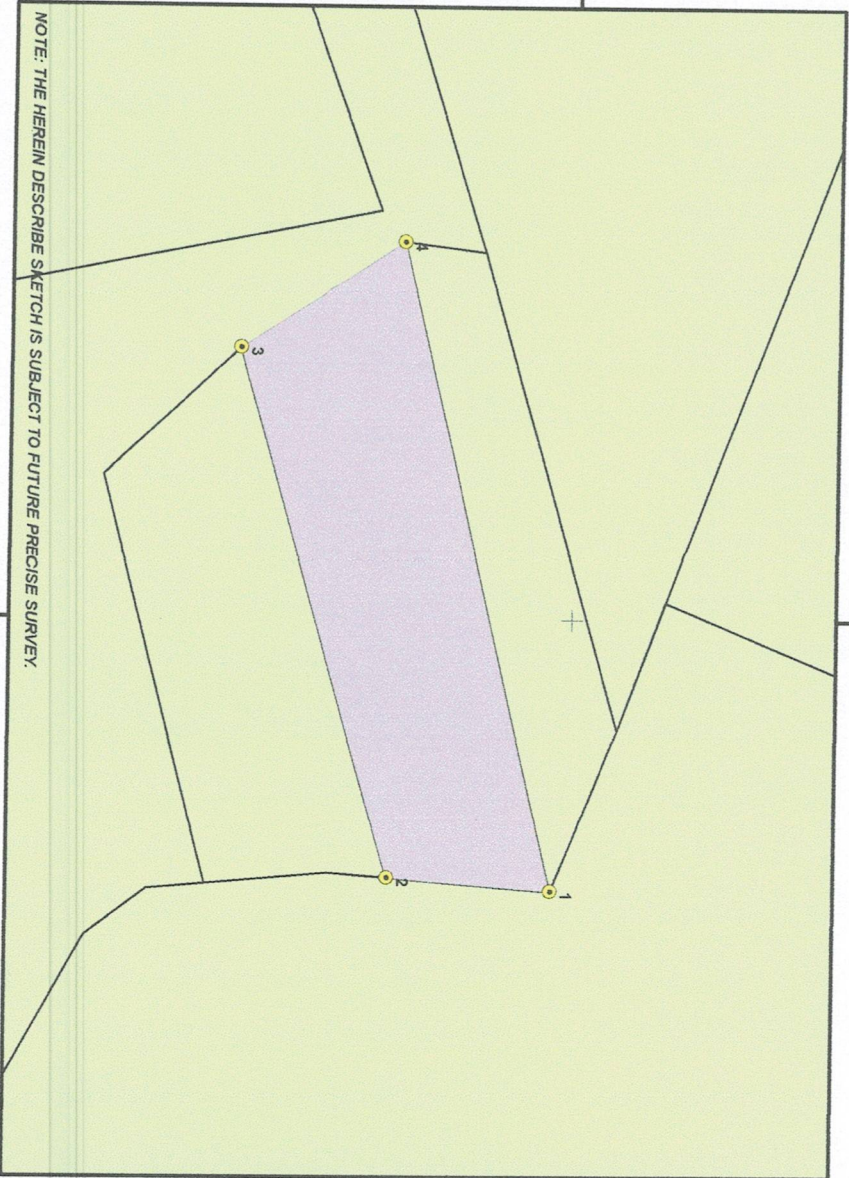
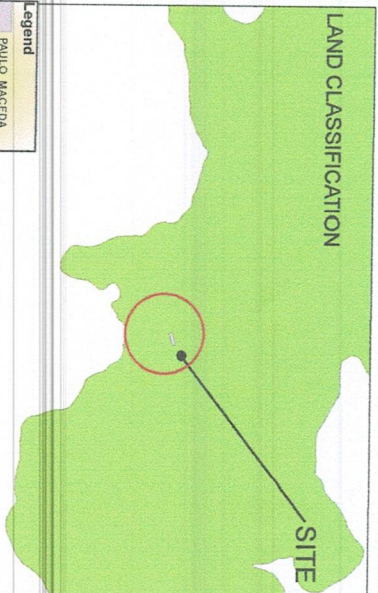
26702

GEOTAGGED PHOTOS



TECHNICAL DESCRIPTION
(Geographic Coordinate System)

CORNER	LATITUDE	LONGITUDE
1	11°45'05.92"	120°09'49.17"
2	11°45'05.23"	120°09'49.11"
3	11°45'04.59"	120°09'46.85"
4	11°45'05.27"	120°09'46.39"



SKETCH MAP

Showing the area covered by

CERTIFICATE OF STEWARDSHIP
NO. :042301142


For: SOCIAL FORESTRY AREA

of

PAULO MACEDA

AWARDED AREA : 0.17 HAS

LOCATED AT:
SITIO :
BARANGAY :
MUNICIPALITY :
PROVINCE :



SCALE 1:1000

PROJECTION : WGS 84 WORLD MERCATOR

EVALUATED/ASSESSED BY:

MARK GLENN T. MANAGDAG
ECOMS I/ICBFM DESK OFFICER

ANGELLE PASCUAL
LMI

LENY JASMIIS
FT. I

RENIEL OLIVER FUENTES
FT. I

MARK ANGEL D. FACTUAR
Forest Ranger

CHECKED BY:

FERDINAND D. GATCHALIAN
Forester I/IC Chief CDS

ATTESTED BY:

ARIBOLINO A. BLAZA, JR.
OIC-CENRO