

707

**STEWARDSHIP AGREEMENT HOLDER  
PERFORMANCE EVALUATION AND RATING SHEET**

REGION : MIMAROPA  
 PENRO : PALAWAN  
 CENRO : CORON  
 Name of CS Holder : RAFAEL AGUILAR CS No.: 4230/76  
 Location :  
     Barangay : BUALACAO  
     Municipality : CORON  
     Province : PALAWAN  
 Area Granted : 0.4 HAS.  
 Date Granted : MARCH 28, 1984  
 Status of the Area : ETPINED

**I. AREA DEVELOPMENT**

**1. Farm Area Development And Management**

Farming Practices/Technologies (please indicate location on the attached sketch map of the farmland the development/improvements made)

Farming Practices/Technologies	Percentage Of Farm Area Covered	Crops Planted	Generated Benefits (good, fair, poor)
A. Agroforestry Farm Establishment	30%	Coconut, Mango	Good
B. Orchard and Tree Plantation	20%	Cashew Plantation	Good
C. Agricrops	10%	Gabi Cassava	Good

**2. Farm Protection, Care And Maintenance**

Activities	Good	Fair	Poor
a. Forest Protection	✓		
b. Fertilizer Application		✓	
c. Pesticide Application			✓

**3. Other Improvements**

Other Improvements	Good	Fair	Poor
a. Monument in each Farm Corner	✓		
b. Fertilizer Application		✓	
c. Pesticide Application			✓

**II. CONSERVATION OF FOREST RESOURCES**

Activities	Good	Fair	Poor
a. Protection of naturally growing trees	✓		
b. Soil and Water Conservation/Soil Erosion Control Measures		✓	



c. Protection of vegetation along waterlines, rivers and streams		✓	
d. Compliance to existing forestry laws, rules and regulations		✓	

REMARKS \_\_\_\_\_

III. INVOLVEMENT ON THE ORGANIZATIONAL ACTIVITIES

- Is the grantee a member of Stewardship Association/CBFM Peoples Organization?  

[ ] Yes
[ ] No

 If yes, please specify position in the organization.  
 \_\_\_\_\_
- As officer/member, what organizational activities had you participated?


Activities	Always	Sometimes	Never
a. Meetings			
b. Planning/Decision Making			
c. Implementation/Monitoring			
d. Pahina/Collective Labor			


IV. STATUS OF OCCUPANCY:  
 ( ) Actual CS Holder      ( ) Leased/Mortgaged      ( ) Sold by CS Holder


REMARKS:

The CS holder have been develop his CS area into Agro-forestry farm he complied the terms and conditions stated in their Stewardship Agreement, got 74 points (Satisfactory); it is recommended for the renewal of the CS contract.

EVALUATORS:

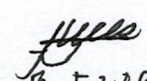
  
ANGELO U. PACCAR  
 Member

  
**MARK GLENN T. MANAGDAG**  
 Team Leader  
DANIEL G. PATRON  
 Member

  
MARK ANGELO PACCAR  
 Member

\_\_\_\_\_  
 Member

\_\_\_\_\_  
 Member

  
BABINO B. FURES  
 Barangay Official

ATTESTED BY:

  
**ARNOLDO A. BLAZA, JR.**  
 CENR Officer

\_\_\_\_\_  
 Date



### Need to be translated into the local dialect

9. Estimated Annual Income of Family:

Name of Family Member	Source of Income (include on-farm and off-farm activities)	Amount of Income

10. Area covered by Existing CS (ha): 0.4 HAS

Location: DBY. BUNUACAO COTON, PATUNGAN

CS No. 4230176

Date Issued: 28/07/1984

(day/month/year)

Expiry Date: 29/07/2009

(day/month/year)

11. Place of Residence: ☒ Inside Area Occupied

☐ Outside Area Occupied

12. Are you a member of an organization? ☐ Yes

☐ No

If yes, name of the organization: \_\_\_\_\_

Position in the organization: \_\_\_\_\_

I HEREBY CERTIFY that the answers given above are true and correct to the best of my knowledge and belief and I understand that any information I have stated in this application which are contrary to facts shall factor cause the rejection of the application or cancellation of the stewardship agreement that may be granted as a result.

RAMEL AQUILAN

(Signature of Applicant)

THIS IS TO CERTIFY that \_\_\_\_\_ is the holder of Certificate of Stewardship No. \_\_\_\_\_ and actually tilling the area subject of this application for renewal.

SABINO B. FLORES

Barangay Official

MARK GLENN T. MANAGDAG

CBFM Coordinator

SUBSCRIBED AND SWORN to me this \_\_\_\_\_ day of \_\_\_\_\_, applicant exhibiting his residence certificate number \_\_\_\_\_ issued on \_\_\_\_\_ at \_\_\_\_\_

ARNOLDO A. BLAZA, JR.

CENR Officer



# Certificate of Stewardship

To All To Whom These Presents May Come, Greetings:

THAT this CERTIFICATE is hereby awarded to:

**RAPAEI AGUILAR**

of ~~Coron, Palawan~~ **Bulalacao** married/single/head of family, with residence/postal address at **Bulalacao** to develop and manage a SOCIAL FORESTRY AREA in accordance with the attached AGREEMENT, on a portion of forest land situated in Sitio **Coron** **Palawan** Barangay **Bulalacao**, Municipal **040** of **Palawan** Province of **Palawan**, containing an area of **040** hectares, more or less, bounded and described as follows:

**Bounded on the Northeast by lot No. 40 of Elipidio Calix; on the Southeast by lot No. 34 of Celedorio Salva; on the Southwest by Barangay road and on the Northwest by lot No. 32 of Manuel Aguilar**

and is registered with the MINISTRY OF NATURAL RESOURCES in accordance with existing rules and regulations.

**RAPAEI AGUILAR**

As a forest land steward, \_\_\_\_\_ shall have the right to peaceful possession, cultivation and enjoyment of his forest landholding and the fruits thereof, the right to manage and work on the forest landholding in accordance with appropriate forest and farm methods and practices, and such other rights as may be granted or provided by law, decrees, letters of instructions, orders, rules and regulations.

He shall also faithfully comply with all his obligations under the Stewardship Agreement hereto attached.

IN TESTIMONY WHEREOF, and by authority vested upon me by law, I FERDINAND E. MARCOS, President of the Philippines, have caused this CERTIFICATE to be issued and the seal of the Republic of the Philippines to be hereunto affixed.

Given <sup>28th</sup> under my hand at <sup>March</sup> Quezon City on this \_\_\_\_\_ day of \_\_\_\_\_ in the Year of ~~Eighty Four~~ <sup>Eighty Four</sup> One Thousand Nine Hundred and \_\_\_\_\_.

ATTESTED:

**TEODORO Q. PEÑA**  
Minister  
Ministry of Natural Resources

By:

**FRANCISCO ARNAS**  
**OIC, District Forester**

**FERDINAND E. MARCOS**  
President of the Philippines

By:



**BERNARDO C. AGALLOS**  
**OIC, Regional Director**

Entered in the <sup>28th</sup> ~~March~~ <sup>04-01</sup> Registration Book <sup>38</sup> of the Ministry of Natural Resources, this \_\_\_\_\_ day of \_\_\_\_\_, 19\_\_\_\_, under Registry Book No. \_\_\_\_\_, Page No. \_\_\_\_\_.

26636

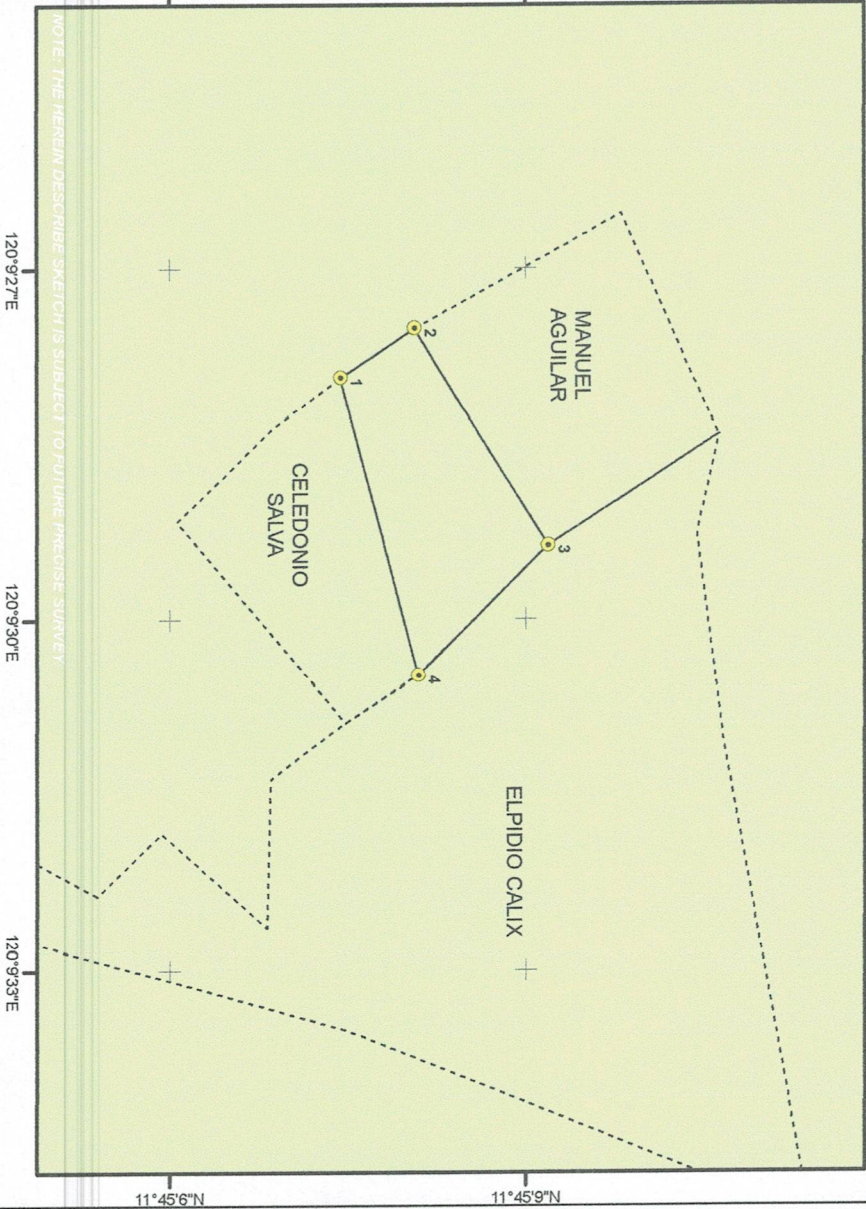
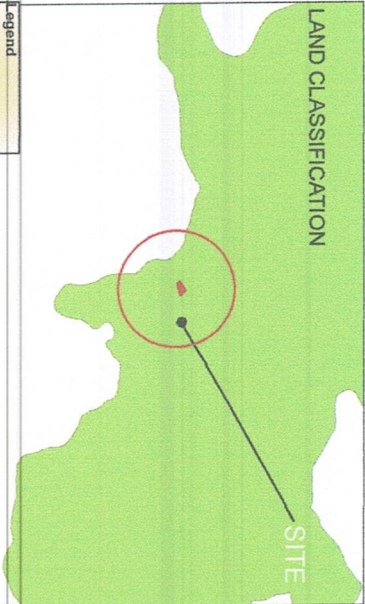


GEOTAGGED PHOTOS



TECHNICAL DESCRIPTION  
(Geographic Coordinate System)

CORNER	LATITUDE	LONGITUDE
1	11°45'07.44"	120°09'27.93"
2	11°45'08.06"	120°09'27.51"
3	11°45'09.19"	120°09'29.38"
4	11°45'08.09"	120°09'30.48"



NOTE: THE HEREIN DESCRIBE SKETCH IS SUBJECT TO FUTURE PRECISE SURVEY

EVALUATED/ASSESSED BY:

MARK GLENN TAMAGDAG  
ECOMS III/CBFM DESK OFFICER

ANGELLE PASCUAL  
IMI

LENY JASMIS  
FT. I

RENIEL OLIVER FUENTES  
FT. I

MARK ANGELO ACTUAR  
Forest Ranger

SKETCH MAP

showing the area covered by

CERTIFICATE OF STEWARDSHIP  
NO. :04230176

For: SOCIAL FORESTRY AREA

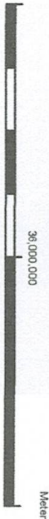
RAFAEL AGUILAR

AWARDED AREA : 0.4 HAS

LOCATED AT:

SITIO :  
BARANGAY : BULALACAO  
MUNICIPALITY : CORON  
PROVINCE : PALAWAN

LEGEND
CORNER
RAFAEL AGUILAR
MANUEL AGUILAR
CELEDONIO SALVA
ELPIDIO CALIX



SCALE 1 : 2000

PROJECTION : WGS 84 WORLD MERCATOR

CHECKED BY:

FERDINAND P. GATCHALIAN  
Forester III/Chief CDS

ARNOLD A. BLAZA JR.  
DIOCESENRO