

70%

**STEWARDSHIP AGREEMENT HOLDER
PERFORMANCE EVALUATION AND RATING SHEET**

REGION : MIMAROPA
 PENRO : PALAWAN
 CENRO : LORON
 Name of CS Holder : RAPOLOO BENGONA CS No.: 4230186
 Location :
 Barangay : BURUACRO
 Municipality : LORON
 Province : PALAWAN
 Area Granted : 0.19 HAS.
 Date Granted : MARCH 28, 1984
 Status of the Area : ETPINED

I. AREA DEVELOPMENT

1. Farm Area Development And Management

Farming Practices/Technologies (please indicate location on the attached sketch map of the farmland the development/improvements made)

Farming Practices/Technologies	Percentage Of Farm Area Covered	Crops Planted	Generated Benefits (good, fair, poor)
14 A. Agroforestry Farm Establishment	35%	Mulungay, Talisay Coconut, Mango	Good
8 B. Orchard and Tree Plantation	15%	Cashew, Banana	Good
3 C. Agricrops	10%	Few Vegetables	fair

2. Farm Protection, Care And Maintenance

Activities	Good	Fair	Poor
a. Forest Protection	✓		
b. Fertilizer Application		✓	
c. Pesticide Application			✓

3. Other Improvements

Other Improvements	Good	Fair	Poor
a. Monument in each Farm Corner	✓		
b. Fertilizer Application		✓	
c. Pesticide Application			✓

II. CONSERVATION OF FOREST RESOURCES

Activities	Good	Fair	Poor
a. Protection of naturally growing trees	✓		
b. Soil and Water Conservation/Soil Erosion Control Measures		✓	

c. Protection of vegetation along waterlines, rivers and streams		✓	
d. Compliance to existing forestry laws, rules and regulations		✓	

REMARKS _____

III. INVOLVEMENT ON THE ORGANIZATIONAL ACTIVITIES

1. Is the grantee a member of Stewardship Association/CBFM Peoples Organization?
[] Yes [] No
If yes, please specify position in the organization.

2. As officer/member, what organizational activities had you participated?

Activities	Always	Sometimes	Never
a. Meetings			
b. Planning/Decision Making			
c. Implementation/Monitoring			
d. Pahina/Collective Labor			


IV. STATUS OF OCCUPANCY:



() Actual CS Holder () Leased/Mortgaged () Sold by CS Holder

REMARKS:

Though the CSC area got 70 points (satisfactory) complied the terms and conditions specified in their Stewardship Agreement, however the grantee granted a waiver of rights to a certain Violator, which is a gross violation. The team recommended for cancellation of Stewardship Contract.

EVALUATORS:



ANGELE M. PASCUAL
Member


MARK GLENN T. MANAGDAG
Team Leader

DANILO PATRON
Member


MARK ANGELO FACTUAN
Member

Member

Member



SABINO B. FLORES
Barangay Official

ATTESTED BY:


ARNOLFO A. BLAZA, JR.
CENR Officer

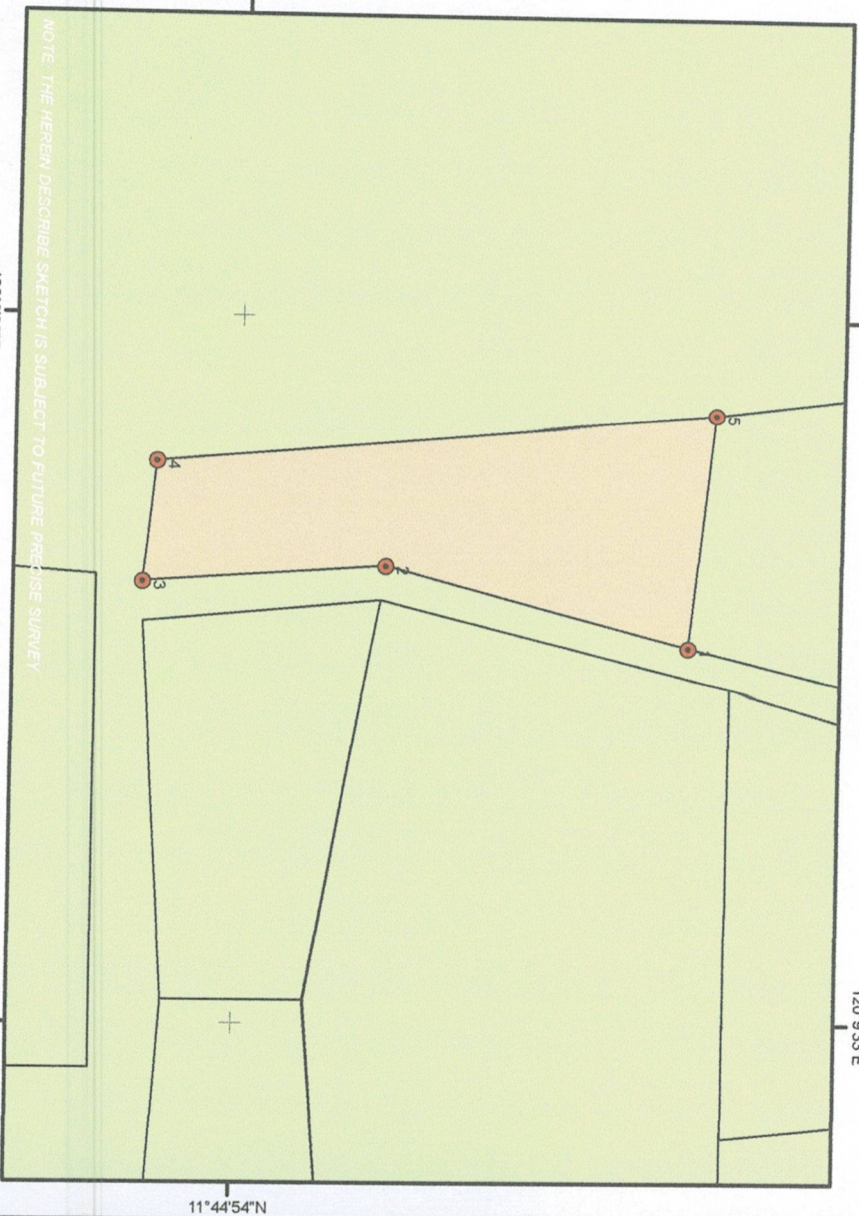
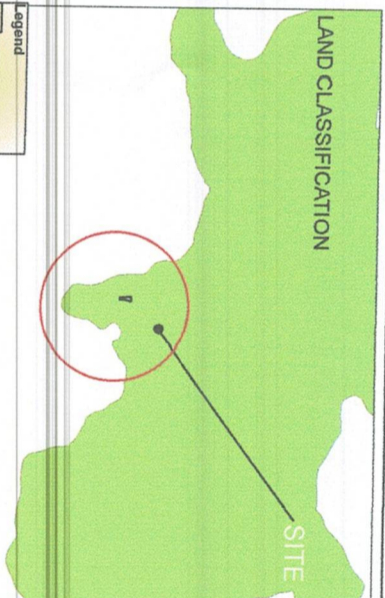
Date

GEOTAGGED PHOTOS



TECHNICAL DESCRIPTION
(Geographic Coordinate System)

CORNER	LATITUDE	LONGITUDE
1	11°44'55.90"	120°09'31.40"
2	11°44'54.62"	120°09'31.05"
3	11°44'53.59"	120°09'31.13"
4	11°44'53.65"	120°09'30.61"
5	11°44'56.00"	120°09'30.40"



SKETCH MAP

Showing the area covered by

CERTIFICATE OF STEWARDSHIP
NO. :04230186


For: SOCIAL FORESTRY AREA

of

RAFOLO BENGONA

AWARDED AREA : 0.19 HAS

LOCATED AT:
SITIO :
BARANGAY :
MUNICIPALITY :
PROVINCE :



SCALE 1 : 1000

PROJECTION : WGS 84 WORLD MERCATOR



EVALUATED/ASSESSED BY:
MARK GLENN T. MANAGDAG
ECOMS I/ICBFM DESK OFFICER

ANGELIE PASUAL
LMI

LENY JAGMIS
FT.I

RENIEL OLIVER FUENTES
FT.I

MARK ANGELO FACTUAR
Forest Ranger

CHECKED BY:
FERDINAND D. GATCHALIAN
Forester I/ICBFM Chief CDS

TESTED BY:
ARINOLDO BLAZA JR.
OIC-CENRO