

70%

**STEWARDSHIP AGREEMENT HOLDER
PERFORMANCE EVALUATION AND RATING SHEET**

REGION : MIMAROPA
 PENRO : PALAWAN
 CENRO : CONON
 Name of CS Holder : HERNITO MARQUEZ CS No.: 042701867
 Location :
 Barangay : DECA BORO
 Municipality : CONON
 Province : PALAWAN
 Area Granted : 2.52 HAS.
 Date Granted : OCT. 30, 1991
 Status of the Area : EXPINED

I. AREA DEVELOPMENT

1. Farm Area Development And Management

Farming Practices/Technologies (please indicate location on the attached sketch map of the farmlot the development/improvements made)

Farming Practices/Technologies	Percentage Of Farm Area Covered	Crops Planted	Generated Benefits (good, fair, poor)
A. Agroforestry Farm Establishment	35%	Mangium, Mahogany	Good
B. Orchard and Tree Plantation	18%	Coconut, Cashew	Good
C. Agricrops	5%		Fair

2. Farm Protection, Care And Maintenance

Activities	Good	Fair	Poor
a. Forest Protection	—		
b. Fertilizer Application		—	
c. Pesticide Application			—

3. Other Improvements

Other Improvements	Good	Fair	Poor
a. Monument in each Farm Corner	—		
b. Fertilizer Application		—	
c. Pesticide Application			—

II. CONSERVATION OF FOREST RESOURCES

Activities	Good	Fair	Poor
a. Protection of naturally growing trees	—		
b. Soil and Water Conservation/Soil Erosion Control Measures		—	

c. Protection of vegetation along waterlines, rivers and streams		—	
d. Compliance to existing forestry laws, rules and regulations		—	

REMARKS _____

III. INVOLVEMENT ON THE ORGANIZATIONAL ACTIVITIES

1. Is the grantee a member of Stewardship Association/CBFM Peoples Organization?
[] Yes [] No
If yes, please specify position in the organization.

2. As officer/member, what organizational activities had you participated?

Activities	Always	Sometimes	Never
a. Meetings			
b. Planning/Decision Making			
c. Implementation/Monitoring			
d. Pahina/Collective Labor			


IV. STATUS OF OCCUPANCY:

() Actual CS Holder () Leased/Mortgaged () Sold by CS Holder

REMARKS:


The CSC area has development improvements, it was planted with fruit bearing trees and other fruit trees, however the Grantee sold the area to certain Juanita Bernal, which is violating in the Stewardship contract, it is recommended for outright cancellation of CS contract.

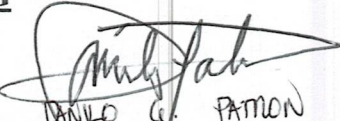
EVALUATORS:


ANGELO W. PASCUA
Member


MARK GLENN T. MANAGDAG


Team Leader


MARK ANTONIO A. FORTUNA
Member



DANLO G. PATON
Member

Member

Member




SABINO B. FLORES
Barangay Official

ATTESTED BY:


ARNOLDO A. BLAZA, JR.
CENR Officer

Date

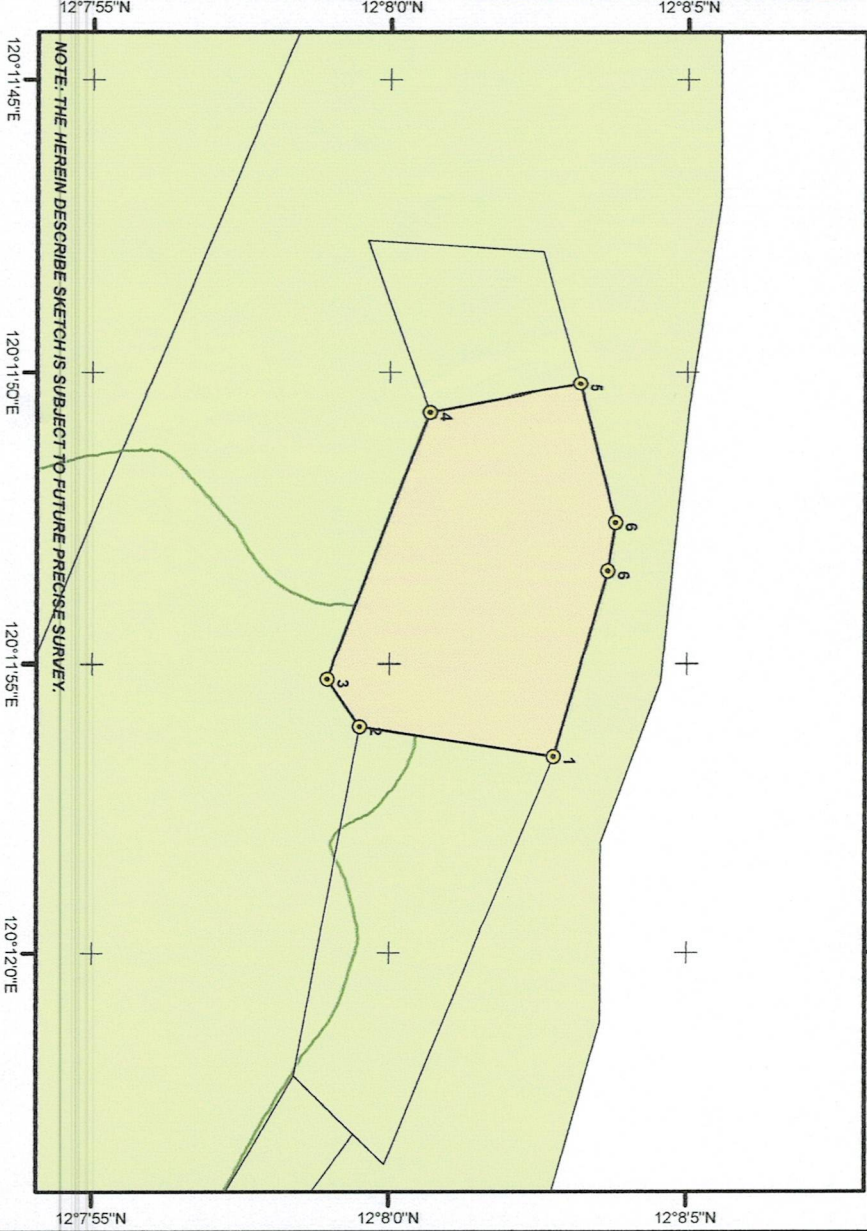
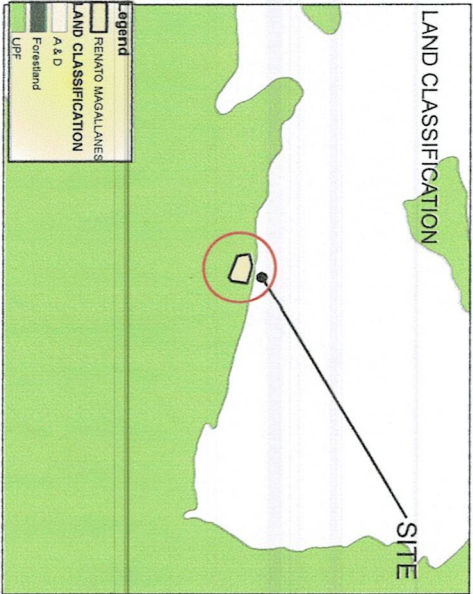
GEOTAGGED PHOTOS



TECHNICAL DESCRIPTION

CORNER	LATITUDE	LONGITUDE
1	12°08'02.76"	120°11'56.60"
2	12°07'59.50"	120°11'56.08"
3	12°07'58.95"	120°11'55.26"
4	12°08'00.67"	120°11'50.70"
5	12°08'03.20"	120°11'50.21"
6	12°08'03.80"	120°11'52.61"
6	12°08'03.67"	120°11'53.43"

LAND CLASSIFICATION



NOTE: THE HEREIN DESCRIBE SKETCH IS SUBJECT TO FUTURE PRECISE SURVEY.

EVALUATED/ASSESSER BY:

MARK GLENN T. MANAGDAG
ECOMS IIC/BFM DESK OFFICER

LENY JAGMIS
FT. I

ANGELITA PASCAL
LMI



SKETCH MAP

showing the area covered by

CERTIFICATE OF STEWARDSHIP
NO.:042301867

For: SOCIAL FORESTRY AREA

of

RENATO MAGALLANES

AWARDED AREA : 2.52 HAS

LOCATED AT:

SITIO : BGY. PROPER
BARANGAY : DECABOBO
MUNICIPALITY : CORON
PROVINCE : PALAWAN

SCALE 1 : 4000



PROJECTION : WGS 84 WORLD MERCATOR

LEGEND

- CORNER
- RENATO MAGALLANES

CHECKED BY:

FERDINAND D. GATCHALIAN
Forester IIC/Chief CDS

ATTESTED BY:

ARNOLDO CALABAZA JR.
OIC-CENRO