

65 1/2

**STEWARDSHIP AGREEMENT HOLDER
PERFORMANCE EVALUATION AND RATING SHEET**

REGION : MIMAROPA
 PENRO : PAKUAN
 CENRO : LOWON
 Name of CS Holder : ROBERTO DEL ROSARIO CS No.: 042301866
 Location :
 Barangay : DECAORD
 Municipality : LOWON
 Province : PAKUAN
 Area Granted : 0.62 HAs
 Date Granted : Oct. 30, 1991
 Status of the Area : Expired

I. AREA DEVELOPMENT

1. Farm Area Development And Management

Farming Practices/Technologies (please indicate location on the attached sketch map of the farmland the development/improvements made)

Farming Practices/Technologies	Percentage Of Farm Area Covered	Crops Planted	Generated Benefits (good, fair, poor)
A. Agroforestry Farm Establishment	30%	Coconut, Cashew	Good
B. Orchard and Tree Plantation	10%	Banana, Star Apple	Fair
C. Agracrops	5%		Poor

2. Farm Protection, Care And Maintenance

Activities	Good	Fair	Poor
a. Forest Protection	✓		
b. Fertilizer Application		✓	
c. Pesticide Application			✓

3. Other Improvements

Other Improvements	Good	Fair	Poor
a. Monument in each Farm Corner	✓		
b. Fertilizer Application		✓	
c. Pesticide Application			✓

II. CONSERVATION OF FOREST RESOURCES

Activities	Good	Fair	Poor
a. Protection of naturally growing trees	✓		
b. Soil and Water Conservation/Soil Erosion Control Measures		✓	

c. Protection of vegetation along waterlines, rivers and streams		-	
d. Compliance to existing forestry laws, rules and regulations		-	

REMARKS _____

III. INVOLVEMENT ON THE ORGANIZATIONAL ACTIVITIES

1. Is the grantee a member of Stewardship Association/CBFM Peoples Organization?
[] Yes [] No
If yes, please specify position in the organization.

2. As officer/member, what organizational activities had you participated?

Activities	Always	Sometimes	Never
a. Meetings			
b. Planning/Decision Making			
c. Implementation/Monitoring			
d. Pahina/Collective Labor			

IV. STATUS OF OCCUPANCY:

() Actual CS Holder () Leased/Mortgaged () Sold by CS Holder

REMARKS:

The area has improvements however, The grantee sold the area to certain person, which is violation in the Stewardship Agreement, recommended for cancellation of CSC contract.

EVALUATORS:

MARK GLENN T. MANAGDAG
Team Leader
MARK ANGELO A. FACTUAN
Member
DANLO G. PATON
Member
MARK GLENN T. MANAGDAG
Member
MARK ANGELO A. FACTUAN
Member
DANLO G. PATON
Member

Member

Member

SABINO B. FLORES
Barangay Official

ATTESTED BY:
ARNOLDO A. BLAZA, JR.
CENR Officer

Date

Certificate of Stewardship

To All To Whom These Presents May Come, Greetings:

THAT this CERTIFICATE is hereby awarded to:

ROBERTO DEL ROSARIO

of legal age, Filipino, married/single/head of family, with residence/postal address at Bgy. Decabobo
Coron Palawan to develop and manage a SOCIAL FORESTRY AREA in accordance
with the attached AGREEMENT, on a portion of forest land situated in Sitio Bgy. Proporan,
Barangay Decabobo, Municipality of Coron, Province of Palawan,
containing an area of 0.62 hectares, more or less, bounded and described as follows:

Bounded on the North by a Seashore; on the East by Lot 67
of Renato Magallanes; on the South by a Public Land; on the North
West by Lot 60 of Rosalinda Del Rosario.

and is registered with the DEPARTMENT OF ENVIRONMENT AND NATURAL RESOURCES
in accordance with existing rules and regulations.

As a forest land steward, ROSARIO DEL ROSARIO shall have the right to
peaceful possession, cultivation and enjoyment of his forest landholding and the fruits thereof, the
right to manage and work on the forest landholding in accordance with appropriate forest and farm
methods and practices, and such other rights as may be granted or provided by law, decrees, letters of
instructions, orders, rules and regulations.

He shall also faithfully comply with all his obligations under the Stewardship Agreement
hereto attached.

IN TESTIMONY WHEREOF, and by
authority vested upon me by law, I,
CORAZON C. AQUINO

President of the Philippines, have caused this
CERTIFICATE to be issued and the seal of the
Republic of the Philippines to be hereunto affixed.

Given under my hand at Quezon City on
this 10 day of OCTOBER in the
Year of Our Lord One Thousand Nine Hundred
and 91.

ATTESTED:

FULGENCIO S. FACTORAN JR.

Secretary

Department of Environment and Natural Resources

By:

INOCENCIO JESUS S. RAMOS
Chief, Social Forestry Section

Entered in the Registration Book of the
Department of Environment and Natural Resources
this day of _____, 19____, under Registry
Book No. _____, Page No. _____.

CORAZON C. AQUINO




President of the Philippines

By:

ALFREDO V. SANCHEZ
Community Environment and Natural
Resources Officer

No. 379765

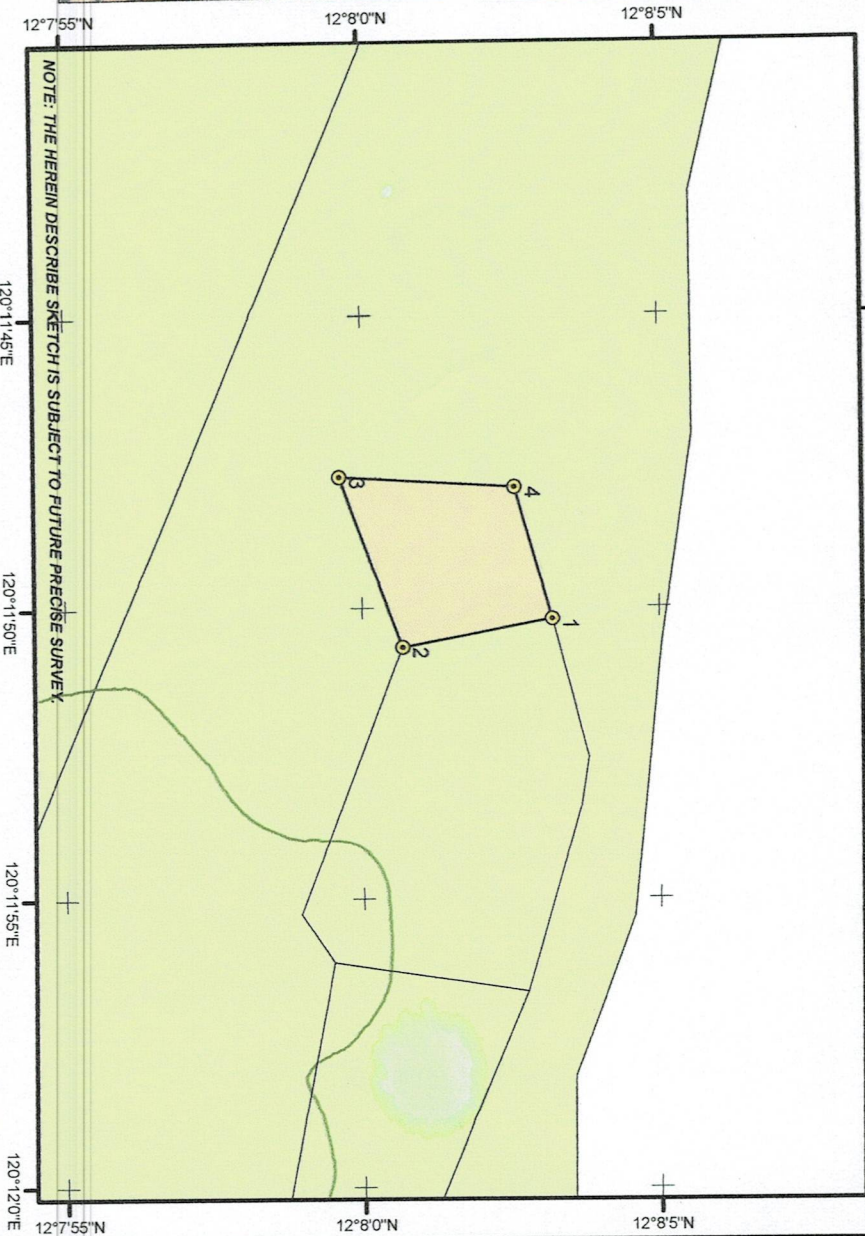
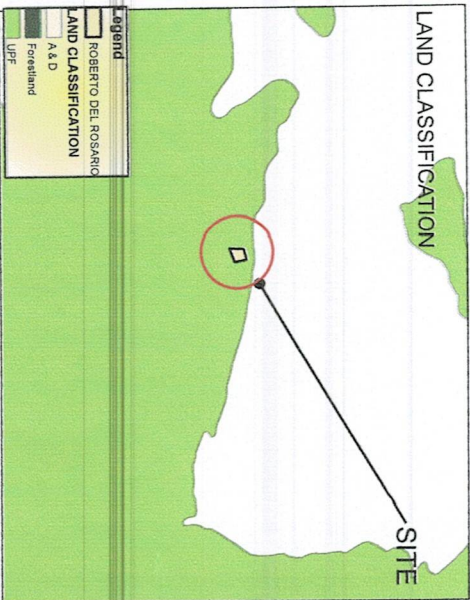
GEOTAGGED PHOTOS



TECHNICAL DESCRIPTION

CORNER	LATITUDE	LONGITUDE
1	12°08'03.20"	120°11'50.21"
2	12°08'00.67"	120°11'50.70"
3	12°07'59.63"	120°11'47.74"
4	12°08'02.58"	120°11'47.93"

LAND CLASSIFICATION



NOTE: THE HEREIN DESCRIBE SKETCH IS SUBJECT TO FUTURE PRECISE SURVEY

SKETCH MAP



showing the area covered by

CERTIFICATE OF STEWARDSHIP
NO. :042301866

For: SOCIAL FORESTRY AREA

of

ROBERTO DEL ROSARIO

AWARDED AREA : 0.62 HA

LOCATED AT: :
SITIO : BGY. PROPER
BARANGAY : DECABOBO
MUNICIPALITY : CORON
PROVINCE : PALAWAN

SCALE 1 : 4000



PROJECTION : WGS 84 WORLD MERCATOR

LEGEND

	CORNER
	ROBERTO DEL ROSARIO

EVALUATED/ASSESSER BY:

MARK GLENN T. MANAGDAG
ECOMS I/ICBM DESK OFFICER

LENT JACUMIS
FT. I

ANGELE PASCUAL
LI

CHECKED BY:

FERDINAND D. GATCHALIAN
Forester III/Chief CDS

ATTESTED BY:

ARNOLDO A. BLAZA JR.
OIC-CEMRO