

648

STEWARDSHIP AGREEMENT HOLDER PERFORMANCE EVALUATION AND RATING SHEET

REGION : MIMAROPA
 PENRO : PALAWAN
 CENRO : CORON
 Name of CS Holder : RODOLFO GANCIA CS No.: 42301135
 Location :
 Barangay : BULALACAO
 Municipality : CORON
 Province : PALAWAN
 Area Granted : 1.54 HAs
 Date Granted : MARCH 28, 1984
 Status of the Area : ET PINO

I. AREA DEVELOPMENT

1. Farm Area Development And Management

Farming Practices/Technologies (please indicate location on the attached sketch map of the farmland the development/improvements made)

	Farming Practices/Technologies	Percentage Of Farm Area Covered	Crops Planted	Generated Benefits (good, fair, poor)
17	A. Agroforestry Farm Establishment	25%	Bamboo, Coconut	Fair
10	B. Orchard and Tree Plantation	20%	Panana, Mango, Guava	Good
3	C. Agricrops	5%		Poor

2. Farm Protection, Care And Maintenance

Activities	Good	Fair	Poor
a. Forest Protection	—		
b. Fertilizer Application			—
c. Pesticide Application			—

3. Other Improvements

Other Improvements	Good	Fair	Poor
a. Monument in each Farm Corner	—		
b. Fertilizer Application			—
c. Pesticide Application			—

II. CONSERVATION OF FOREST RESOURCES

Activities	Good	Fair	Poor
a. Protection of naturally growing trees		—	
b. Soil and Water Conservation/soil Erosion Control Measures			

c. Protection of vegetation along waterlines, rivers and streams		✓	
d. Compliance to existing forestry laws, rules and regulations		✓	

REMARKS

III. INVOLVEMENT ON THE ORGANIZATIONAL ACTIVITIES

1. Is the grantee a member of Stewardship Association/CBFM Peoples Organization?
☐ Yes ☐ No
 If yes, please specify position in the organization.

2. As officer/member, what organizational activities had you participated?

Activities	Always	Sometimes	Never
a. Meetings			
b. Planning/Decision Making			
c. Implementation/Monitoring			
d. Pahina/Collective Labor			

IV. STATUS OF OCCUPANCY:

() Actual CS Holder () Leased/Mortgaged () Sold by CS Holder


REMARKS:


The CS Area got only 4 points failed to comply the Terms & Conditions stated in their Stewardship Agreement. It was also found out that CS holder executed a waiver of rights to a certain Princes Garcia to Dominic Pe, therefore the team recommended for outright cancellation of CS contract.


EVALUATORS:

MARK GLENN T. MANAGDAG

Team Leader



ANGEL N. PASCUA
 Member


DANILO G. PATRON
 Member



MARK ANGEL TAGUANA
 Member

Member

Member


BAYNO B. FLORES
 Barangay Official

ATTESTED BY:


ARNOLD A. PLAZA JR.
 OIC - CENRO

Certificate of Stewardship



To All To Whom These Presents May Come, Greetings:

THAT this CERTIFICATE is hereby awarded to:

RODOLFO GARCIA

of legal age, Filipino, married/single/head of family, with residence/postal address at **Bulalacao**
Coron, Palawan to develop and manage a SOCIAL FORESTRY AREA in accordance
with the attached AGREEMENT, on a portion of forest land situated in Sitio _____
Barangay **Bulalacao**, Municipality of **Coron**, Province of **Palawan**

containing an area of **1.54** hectares, more or less, bounded and described as follows:

- LOT 116:** Bounded on the North by public forest; on the East by lot 120 of Reynerio Pabia; on the South by lot 117 of Juanito Adesas as lot 119 of Avengando Aguilar; on the West by lot 114 of Basilio Bengona.
- LOT 118:** Bounded on the North and West by lot 117 of Juanito Adesas; on the East by lot 119 of Avengando Aguilar; and on the South by Brgy. Road.
- LOT 87:** Bounded on the North and West by Barangay Road; on the East by lot 89 of Avengando Aguilar and lot 86 of Reynerio Pabia; on the South by lot 87 of Manuel Daire, Jr.

and is registered with the MINISTRY OF NATURAL RESOURCES in accordance with existing rules and regulations.

As a forest land steward, **RODOLFO GARCIA** shall have the right to peaceful possession, cultivation and enjoyment of his forest landholding and the fruits thereof, the right to manage and work on the forest landholding in accordance with appropriate forest and farm methods and practices, and such other rights as may be granted or provided by law, decrees, letters of instructions, orders, rules and regulations.

He shall also faithfully comply with all his obligations under the Stewardship Agreement hereto attached.

IN TESTIMONY WHEREOF, and by authority vested upon me by law, I FERDINAND E. MARCOS, President of the Philippines, have caused this CERTIFICATE to be issued and the seal of the Republic of the Philippines to be hereunto affixed.

Given under my hand at Quezon City on this **28th** day of **March** in the Year of Our Lord One Thousand Nine Hundred and **Eighty Four**

ATTESTED:


TEODORO Q. PEÑA
Minister
Ministry of Natural Resources

FERDINAND E. MARCOS
President of the Philippines

By:

FRANCISCO C. ARENAS
OIC, District Forester


By:


BERNARDO C. AGALOS
OIC, Regional Director

Entered in the Registration Book of the Ministry of Natural Resources, this **28th** day of **March**, 19 **84**, under Ministry Book No. _____, Page No. _____

26759

GEOTAGGED PHOTOS



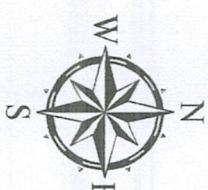
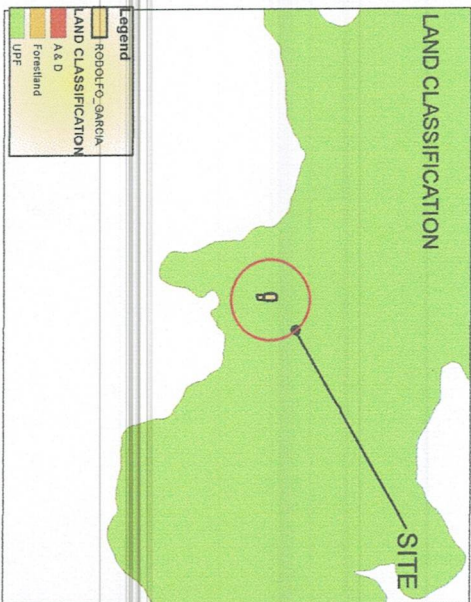
TECHNICAL DESCRIPTION
(Geographic Coordinate System)

LOT 1

CORNER	LATITUDE	LONGITUDE
1	11°45'03.50"	120°09'36.80"
2	11°45'06.00"	120°09'36.85"
3	11°45'06.12"	120°09'38.20"
4	11°45'03.40"	120°09'38.20"

LOT 2

CORNER	LATITUDE	LONGITUDE
1	11°45'01.89"	120°09'37.11"
2	11°45'03.19"	120°09'37.04"
3	11°45'03.15"	120°09'38.12"
4	11°45'02.10"	120°09'38.00"



SKETCH MAP

Showing the area covered by

CERTIFICATE OF STEWARDSHIP
NO. :042301135


For: SOCIAL FORESTRY AREA

of

RODOLFO GARCIA

AWARDED AREA : 1.54 HAS

LOCATED AT:
SITIO :
BARANGAY : BULALACAO
MUNICIPALITY : CORON
PROVINCE : PALAWAN



SCALE 1 : 1500

PROJECTION : WGS 84 WORLD MEFICATOR

EVALUATED/ASSESSED BY:

MARK GLENN T. MANAGDAG
ECOMS I/ICBFM DESK OFFICER

ANGELIE PASCUAL
LMI

LENY JAGMIS
FT. I

RENIEL OLIVER FUENTES
FT. I

MARK ANGEL D. FACTUAR
Forest Ranger

CHECKED BY:

FERDINAND D. GATCHALIAN
Forester I/ICBFM CDS

ATTESTED BY:

ARLIDO A. BLAZA JR.
DIC-CENRO