

**STEWARDSHIP AGREEMENT HOLDER  
PERFORMANCE EVALUATION AND RATING SHEET**

REGION : MIMAROPA  
 PENRO : PALAWAN  
 CENRO : ORON  
 Name of CS Holder : ROQUE DAVAROS CS No.: 42301406  
 Location :  
     Barangay : POBLADO 6  
     Municipality : ORON  
     Province : PALAWAN  
 Area Granted : 1.77 HECTARES  
 Date Granted : 15 OCTOBER 2020  
 Status of the Area : EXPIRED

72 %  
 (Handwritten note)

**I. AREA DEVELOPMENT**

**1. Farm Area Development And Management**

Farming Practices/Technologies (please indicate location on the attached sketch map of the farmlot the development/improvements made)

Farming Practices/Technologies	Percentage Of Farm Area Covered	Crops Planted	Generated Benefits (good, fair, poor)
A. Agroforestry Farm Establishment	32%	KAMAUAN, CITRUS APPLE, JACKFRUIT, PAPAYA, BANANA	GOOD
B. Orchard and Tree Plantation	20%	COCONUT, CASHW.	GOOD
C. Agri crops	10%	CALAMANG, DALANDAN	FAIR

**2. Farm Protection, Care And Maintenance**

Activities	Good	Fair	Poor
a. Forest Protection	✓		
b. Fertilizer Application		✓	
c. Pesticide Application			✓

**3. Other Improvements**

Other Improvements	Good	Fair	Poor
a. Monument in each Farm Corner	✓		
b. Fertilizer Application		✓	
c. Pesticide Application			

**II. CONSERVATION OF FOREST RESOURCES**

Activities	Good	Fair	Poor
a. Protection of naturally growing trees	✓		
b. Soil and Water Conservation/Soil Erosion Control Measures		✓	



c. Protection of vegetation along waterlines, rivers and streams		✓	
d. Compliance to existing forestry laws, rules and regulations		✓	

REMARKS \_\_\_\_\_

III. INVOLVEMENT ON THE ORGANIZATIONAL ACTIVITIES

1. Is the grantee a member of Stewardship Association/CBFM Peoples Organization?  
                               [ ] Yes                    [✓] No  
 If yes, please specify position in the organization.

2. As officer/member, what organizational activities had you participated?

Activities	Always	Sometimes	Never
a. Meetings			✓
b. Planning/Decision Making			✓
c. Implementation/Monitoring			✓
d. Pahina/Collective Labor			✓


IV. STATUS OF OCCUPANCY:

(✓)Actual CS Holder      ( ) Leased/Mortgaged      ( ) Sold by CS Holder


REMARKS:

RESULT OF EVALUATION CONDUCTED SHOWED THAT THE CS HOLDER HAS COMPLIED WITH THE TERMS & CONDITIONS STIPULATED IN THE CONTRACT. THE AREA GOT 72 POINTS EQUIVALENT TO SATISFACTORY RATING UPON EVALUATION. THE TEAM RECOMMENDS FOR THE RENEWAL OF STEWARDSHIP CONTRACT.

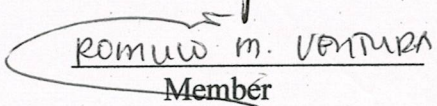
EVALUATORS:



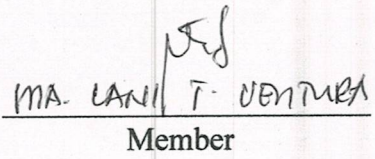
JEDDY I. CAC  
Member



MARK GLENN T. MANAGDAG  
Team Leader

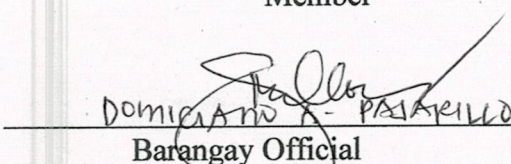


ROMULO M. VENTURA  
Member




MA. LANI T. VENTURA  
Member

Member



DOMICIANO A. PASARILLO  
Barangay Official

ATTESTED BY:



ARNOLDO A. BLAZA, JR.  
CENR Officer

Member

Date



REPUBLIC OF THE PHILIPPINES  
Office of the President

CSC No. 012301106

## Certificate of Stewardship

To All To Whom These Presents May Come, Greetings:

THAT this CERTIFICATE is hereby awarded to:

**ROQUE DAVATOS**

of legal age, Filipino, married/single/head of family, with residence/postal address at Log  
(Palo) Bay. 6, Coran, Pal. to develop and manage a SOCIAL FORESTRY AREA in accordance  
with the attached AGREEMENT, on a portion of forest land situated in Sitio Log, Palo,  
Barangay Bay. 6, Municipality of Coran, Province of Palawan,  
containing an area of 1.79 hectares, more or less, bounded and described as follows:

Bounded on:  
North - Log River North East- Teedera Faven  
East - Benigno Cabibit  
South - Ernesto Cabibit  
West - Log River

and is registered with the DEPARTMENT OF NATURAL RESOURCES in accordance  
with existing rules and regulations.

As a forest land steward, Roque Davatos shall have the right to  
peaceful possession, cultivation and enjoyment of his forest landholding and the fruits thereof, the  
right to manage and work on the forest landholding in accordance with appropriate forest and farm  
methods and practices, and such other rights as may be granted or provided by law, decrees, letters of  
instructions, orders, rules and regulations.

He shall also faithfully comply with all his obligations under the Stewardship Agreement  
hereto attached.

IN TESTIMONY WHEREOF, and by authority  
vested upon me by law, I CORAZON C.  
AQUINO, President of the Philippines, have caused  
this CERTIFICATE to be issued and the seal of  
the Republic of the Philippines to be hereunto  
affixed.

Given under my hand at Quezon City on  
this 2nd day of May in the  
Year of Our Lord One Thousand Nine Hundred  
and eighty eight.

ATTESTED:

Secretary  
Department of Natural Resources

By:

EDWIN L. CAC  
Chief, Social Forestry Unit

President of the Philippines

By:


ERNESTO V. SEGURITAN  
OIC, District Forester

Entered in the Registration Book of the  
Department of Natural Resources, this 2nd  
day of May, 1988, under Registry

163402

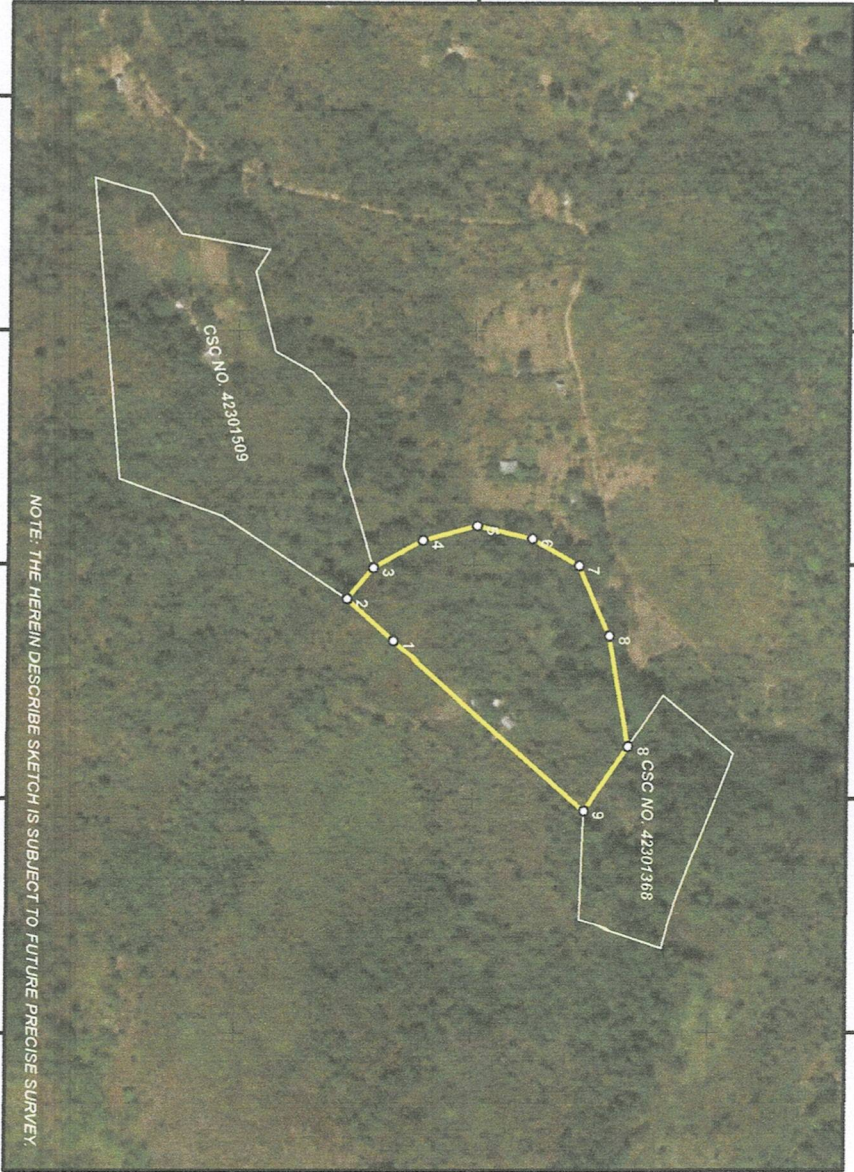
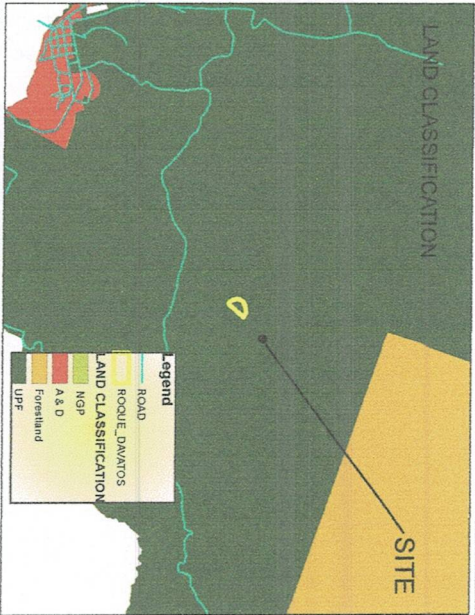


GEOTAGGED PHOTOS



TECHNICAL DESCRIPTION

CORNER	LATITUDE	LONGITUDE
1	12°00'53.30"	120°13'46.60"
2	12°00'52.32"	120°13'45.72"
3	12°00'52.87"	120°13'45.06"
4	12°00'53.91"	120°13'44.48"
5	12°00'55.06"	120°13'44.18"
6	12°00'56.21"	120°13'44.44"
7	12°00'57.21"	120°13'45.02"
8	12°00'57.87"	120°13'46.50"
9	12°00'58.29"	120°13'48.87"
10	12°00'57.35"	120°13'50.26"



NOTE: THE HEREIN DESCRIBE SKETCH IS SUBJECT TO FUTURE PRECISE SURVEY.



SKETCH MAP

showing the area covered by

CERTIFICATE OF STEWARDSHIP  
NO.:042301406

For: SOCIAL FORESTRY AREA

of

ROQUE DAVATOS

AWARDED AREA : 1.79 HAS.

LOCATED AT: PALI  
SITO : POBLACION 6  
BARANGAY : CORON  
MUNICIPALITY : PALAWAN  
PROVINCE : PALAWAN

LEGEND
CORNER
ROQUE_DAVATOS
JOSELITO_ESMERIA
TEODORA_FABON
Coron Road WGS84



SCALE 1 : 5000

PROJECTION : WGS 84 WORLD-MERCATOR

CHECKED BY: FERDINAND D. GATCHALIAN  
Forester III/Chief CDS

ATTESTED BY: ARNOLDO A. BLAZA JR.  
D/C-CEINRO

EVALUATED/ASSESSED BY:

MARK GLENN MANAGDAG  
ECONOMICS DESK OFFICER

MARY KRISTINE BRIONES  
LMI

ROMULO VENTURA  
PMF

JEOPHY CAC  
Forester II

MA. LANI VENTURA  
Forest Ranger