

618

STEWARDSHIP AGREEMENT HOLDER
PERFORMANCE EVALUATION AND RATING SHEET

REGION : MIMAROPA
 PENRO : PALAWAN
 CENRO : CONON
 Name of CS Holder : SALVADOR DELOS ANGELES No.: 42301124
 Location :
 Barangay : BULUACAD
 Municipality : CONON
 Province : PALAWAN
 Area Granted : 0.43 HAS.
 Date Granted : MARCH 28, 1984
 Status of the Area : Expired

I. AREA DEVELOPMENT

1. Farm Area Development And Management

Farming Practices/Technologies (please indicate location on the attached sketch map of the farmlot the development/improvements made)

Farming Practices/Technologies	Percentage Of Farm Area Covered	Crops Planted	Generated Benefits (good, fair, poor)
13 A. Agroforestry Farm Establishment	28%	Malingay coconut, Mango	Fair 15
6 B. Orchard and Tree Plantation	10%	Banana, Cashew	Fair
3 C. Agricrops	5%		Poor

2. Farm Protection, Care And Maintenance

Activities	Good	Fair	Poor
a. Forest Protection	✓		
b. Fertilizer Application			✓
c. Pesticide Application			✓

3. Other Improvements

Other Improvements	Good	Fair	Poor
a. Monument in each Farm Corner	✓		
b. Fertilizer Application			✓
c. Pesticide Application			✓

II. CONSERVATION OF FOREST RESOURCES

Activities	Good	Fair	Poor
a. Protection of naturally growing trees	✓		
b. Soil and Water Conservation/Soil Erosion Control Measures		✓	

c. Protection of vegetation along waterlines, rivers and streams			
d. Compliance to existing forestry laws, rules and regulations			

REMARKS _____

III. INVOLVEMENT ON THE ORGANIZATIONAL ACTIVITIES

1. Is the grantee a member of Stewardship Association/CBFM Peoples Organization?
☐ Yes ☐ No
 If yes, please specify position in the organization.

2. As officer/member, what organizational activities had you participated?

Activities	Always	Sometimes	Never
a. Meetings			
b. Planning/Decision Making			
c. Implementation/Monitoring			
d. Pahina/Collective Labor			

IV. STATUS OF OCCUPANCY:

() Actual CS Holder () Leased/Mortgaged () Sold by CS Holder

REMARKS:

The CSC area has improvement and development however portion of the area has dispute/conflict, between the holder and Citicam Elizabetha Rangel and Elena Rodriguez. The team recommended to settle/resolve the issue first in Barangay. Recommended for Re-evaluation

EVALUATORS:

MARK GLEN T. MANAGDAG

Team Leader

ANGELIE U. PASCUAL

Member

MARK ANGELO P. ACUATE

Member

Member

Member

Member

SABINO B. FLORES

Barangay Official

ATTESTED BY:

ARNOLD A. PLATA JR.
 OIC - CENRO

Certificate of Stewardship

To All To Whom These Presents May Come, Greetings:

THAT this CERTIFICATE is hereby awarded to:

SALVADOR DELOS ANGELES

of legal age, Filipino, married/single/head of family, with residence/postal address at **Bulalacao**
Coron, Palawan to develop and manage a SOCIAL FORESTRY AREA in accordance
with the attached AGREEMENT, on a portion of forest land situated in Sitio **Coron**
Barangay **Bulalacao**, Municipality of **Coron**, Province of **Palawan**

containing an area of **0.43** hectares, more or less, bounded and described as follows:
Lot 102: Bounded on the North by Barangay Road; on the East by Lot
103 of Isabelita Rengel; on the South by lot 106 of Regina
Rodriguez; and on the West by lot of Celestino Yayen.
Lot 140: Bounded on the Northeast by lot 145 of Tedoro Babanga; on
the Southeast by lot 142 of Rosal Calix; on the Northwest
by lot 140 of Veronica Rengel

and is registered with the MINISTRY OF NATURAL RESOURCES in accordance with existing
rules and regulations.

SALVADOR DELOS ANGELES

As a forest land steward, _____ shall have the right to
peaceful possession, cultivation and enjoyment of his forest landholding and the fruits thereof, the
right to manage and work on the forest landholding in accordance with appropriate forest and farm
methods and practices, and such other rights as may be granted or provided by law, decrees, letters of
instructions, orders, rules and regulations.

He shall also faithfully comply with all his obligations under the Stewardship Agreement
hereto attached.

IN TESTIMONY WHEREOF, and by authority
vested upon me by law, I FERDINAND E.
MARCOS, President of the Philippines, have caused
this CERTIFICATE to be issued and the seal of
the Republic of the Philippines to be hereunto
affixed.

28th March
Given under my hand at Quezon City on
this _____ day of _____ in the
Year of Our Lord **Eighty Four** One Thousand Nine Hundred
and _____

ATTESTED:

TEODORO Q. PEÑA
Minister
Ministry of Natural Resources

By:

FRANCISCO C. ARGENAS
OIC, District Forester

FERDINAND E. MARCOS
President of the Philippines

By:

BERNARDO C. AGALOOS
OIC, Regional Director

Entered in the Registration Book of the
Ministry of Natural Resources, this **28th**
day of **March**, 19**84**, under Registry
Book No. _____, Page No. _____

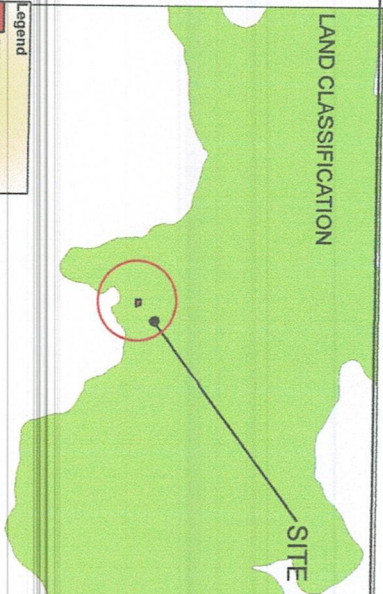
26684

GEOTAGGED PHOTOS



TECHNICAL DESCRIPTION
(Geographic Coordinate System)

CORNER	LATITUDE	LONGITUDE
1	11°44'58.30"	120°09'38.71"
2	11°44'58.29"	120°09'39.82"
3	11°44'57.40"	120°09'40.10"
4	11°44'57.30"	120°09'38.80"



NOTE: THE HEREIN DESCRIBED SKETCH IS SUBJECT TO FUTURE PROGRESS SURVEY



SKETCH MAP

showing the area covered by

CERTIFICATE OF STEWARDSHIP
NO. :042301124



For: SOCIAL FORESTRY AREA

of

SALVADOR DELOS ANGELES

AWARDED AREA : 0.43 HAS

LOCATED AT:
SITIO :
BARANGAY : BULALACAO
MUNICIPALITY : CORON
PROVINCE : PALAWAN



SCALE 1: 1000

PROJECTION : WGS 84 WORLD MERCATOR

EVALUATED/ASSESSED BY:

MARK GLENN MANAGDAG
ECOMS IICBFM DESK OFFICER

ANGELLE PASCUAL
LMI

LENY JAGMIS
FT. I

RENIEL OLIVER FUENTES
FT. I

MARK ANGELO FACTUAR
Forest Ranger

CHECKED BY:

FERDINAND GATCHALIAN
Forester III/Chief CDS

TESTED BY:

ARNOLDO BLAZA JR.
OIC-CENRO