

November 18, 2021

TO: MARIA LOURDES G. FERRES, CESO III

Regional Executive Director, DENR OFFICE
MIMAROPA Region IV-B – Manila

And

ROMAN LEGASPI

DENR Survey Division Head Office
1515 L& S Building
Roxas Boulevard, Ermita, Manila

Ma'am / Sir

Good Day!

Ito po ay may kaugnayan sa dalawang (2) Letter Request at Application for Survey Authority na magka iba ang buwan aat petsa July 16, 2021 at October 28, 2021 na may pirma ang aking Survery **G.E. ARNOLFO R. ANTOLIHAI** sa lupang may numerong 307-PLS-232 na makikita sa Roxas, Palawan.

September 15, 2021 pinirmahan ng DENR Roxas, Palawan ang una kong letter request ng July 15, 2021, pero binura nila ang nakalagay sa itaas na location Bgy. 3 at Bgy. 1 extension at ang sinulat kong original claimant na makikita sa hawak kong kopya na pina received na katibayan (Patunay Bilang A &) na ito ay agad kong nilapit sa tanggapan ng Roxas, Palawan sa bagong empleyado ng DENR Inspector RENEN ABOROT na bata pa ang edad kaya sunod sunuran sa utos na hindi tama.

Ayon kay Inspector ABOROT ang aking binabahayan lamang ang dapat kung ipa survey, at hindi ako pumayag dahil ang aking claim ay ANCETRAL LAND DOMAIN, HEIRS OF MAMERTO DELOS REYES, SR. na aking kinaso sa DENR Case Number 5681, Order September 24, 2001 na ako ang binigyan ng karapatan na magpa survey sa lupang numero 307-PLS-232.

Sumulat po ako sa inyong mabuting tanggapan para mag bigay ng kopya bilang katibayan sa aking pina received October 28, 2021 sa DENR Roxas, Palawan ng maiparating ko sa inyong butihing tanggapan ang aking problema sa OIC RONIE B. GANDEZA ng DENR Roxas, Palawan dahil bias po talaga siya at may personal na interest, kumakampi sa illegal entry squatters, maling gawain dahilan na dumarami ang mga squatter gawa ng OIC, may mga katibayan ako.

Nakikiusap po talaga ako na matanggal ang OIC na si RONIE B. GANDEZA, DENR ng Roxas, Palawan dahil hindi siya gumagalang sa order ng DENR Region IV-B MIMAROPA. Hindi sila

gumagawa ng tama para hindi na mahirapan ang kagaya kong mahirap na lumapit sa tanggapan ng DENR Roxas, Palawan.

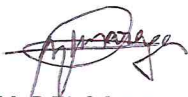
Nakikiusap po ako at humihingi ng tulong sa inyong butihing tanggapan na magkaroon ng malinaw na order na mabigyan po ako ng survey authority sa lupang aking pinaglaban ang aming pangalan karapatan at kinabukasan sa pamamagitan ng kaso labas kina EX-CAPITAN LUCERO na namatay noong taong 2014 at sa intervenor na si BENJAMIN DEQUITO na merong personal na interes at nagpa hirap at ng api sa amin na tunay na tagapag mana.

Nakikiusap po ako na magkaroon ng order na ipatupad ang order ng inyong butihing tanggapan na mayroong petsa September 24, 200, Case No. 5681, HEIRS OF MAMERO DELOS REYES, SR. representative by AMELIA DELOS REYES ZUMARAGA na solong maykarapatan na magpa survey at magpa titulo na walang karapatan ang second party na hindi sumuporta sa nasabing kaso para maka pa survey na ako sa lupang manahin at makapa titulo kasama ang aking limang (5) anak na dinamay sila sa kaso dahil sa tumutulong sila sa akin.

Nawa po na ako ay inyong mapakinggan at matulungan sa aking pakiusap at inyong maunawaan at kawaan na makapa survey na sa matagal ko ng problema na ito.

Maraming pong salamat at Kaluguran kayo nawa ng ating May Kapal.

Lubos na gumagalang,



AMELIA DELOS REYES ZUMARAGA

MIMAROPA Region IV-B – Manila



Republic of the Philippines
Department of Environment and Natural Resources
MIMAROPA Region
COMMUNITY ENVIRONMENT AND NATURAL RESOURCES OFFICE
Bgy. III, Poblacion, Roxas, Palawan
Contact No. 09171606578
Email Address: cenroroxaspalawan@denr.gov.ph

DOCUMENT RECEIPT SLIP

Document
Reference No.: **2021-4864**

Date and Time received
10/28/2021 3:14:30 PM

From: AMELIA DELOS REYES-ZUMARAGA
BGY RETAC, ROXAS PAL

Subject: REQUEST FOR SURVEY AUTHORITY OF LOT 307, PLS, PLS
232-D

To/For: GANDEZA, RONIE B

Document Type: Letters

Action Required: For Action

Document Received by: GANDEZA, LUCIEN

Received at: REGULATION AND PERMITTING

Printed on 10/29/2021 2:25:26PM

DENR PALAWAN DOCUMENT ACTION TRACKING SYSTEM v2

That we will abide to all the existing rules and regulations pursuant to this matter.

Your favorable consideration in this matter will highly adhere.

Very truly yours,

AMELIA D. ZUMARRAGA
Requestee / Rep. of Heirs of Mamerto Delos Reyes

Copy Furnished:

ARNOLFO R. ANTOLIHAI
Geodetic Engineer

October 22, 2021

The CENR Officer
Thru the Chief LMS
DENR Office No. IV – 26
Roxas, Palawan



Sir / Ma'am :

I have the honor to request from your good office a Survey Authority for a tract of land known as Portion of Lot 307, PLS-232, located at Old Barangay Retac, Roxas, Palawan, now known as Barangay New Barbacan, Roxas, Palawan, that is mentioned as per order of DENR CASE NO. IV-5681 dated September 24, 2001, see attached file.

That I will be hiring the services of Geodetic Engineer, Arnolfo R. Antolihao, a private surveyor, to execute the survey.

That I intend to file appropriate land application on the said parcel of land and I am willing to defray whatever expenses incurred in connection with the said request.

That we will abide to all the existing rules and regulations pursuant to this matter.

Your favorable consideration in this matter will highly adhere.

Very truly yours,

AMELIA D. ZUMARRAGA
Requestee / Rep. of Heirs of Mamerto Delos Reyes

Copy Furnished:

ARNOLFO R. ANTOLIHAI
Geodetic Engineer

Republic of the Philippines.
Department of Environment and Natural Resources
COMMUNITY ENVIRONMENT AND NATURAL RESOURCES
Roxas, Palawan



Subject: Survey Authority for Subdivision
Of Portion of Lot 307, PLS-232 as per order
Of DENR Case No. IV-5681 dated Sept. 24, 2001
Located at old Barangay Retac, Roxas, Palawan
now Brgy. New Barbacan,

Date

S.A. # _____

ENGR. ARNOLFO R. ANTOLIHAI
Bacomo Rd., Barangay Maunlad
Puerto Princesa City, Palawan

Sir / Madam:

Pursuant to DENR Administrative Order No. 38 and upon evaluation of the request of **HEIRS OF MAMERTO DELOS REYES rep. by AMELIA DELOS REYES ZUMARRAGA**, of the above described tract of Public Land, to avail of your services, authority is hereby granted to you to execute the survey thereof subject to the relevant provisions of the Manual for Land Surveys in the Philippines as amended and to the conditions stated at the back hereof.

Violations of the aforesaid conditions shall invalidate this authority, and damages that may result there from shall be your sole liability and professional responsibility.

Very truly yours,

For and by Authority of the Secretary of DENR

Accepted: _____



ARNOLFO R. ANTOLIHAI
Geodetic Engineer

RONIE B. GANDEZA
OIC CENRO Roxas

GE Cert. No. 9197 Date: 09-01-14
License No. 1518335 Date: 01-04-21

Above stated request confirmed:

Issuance of Survey Order recommended:


AMELIA D. ZUMARRAGA
Claimant

Signature Above Printed Name

New Barbacan, Roxas, Palawan
Address

Position / Designation

Ref. _____
Cad Cost of P _____

Ref. Insp. /Invest./Report
Dated _____

Under O.R. No. _____
Dated _____

NOTE:

For this Survey Authority to be valid, the Four (4) required signature must be presented.



BARANGAY OFFICIALS

SY 2018-2020

HON. REBECCA R. LOSBAÑES

PUNONG BARANGAY

HON. NICOLAS Z. PACHO

COMM. ON ENVIRONMENT

HON. ELEONOR O. LARROSA

COMM. ON EDUCATION

HON. ROGELIO A. BACOMO

COMM. ON PEACE AND ORDER

HON. DYLAN L. SABANDO

COMM. ON INFRASTRUCTURE

HON. CHERYL T. PADRONES

COMM. ON APPROPRIATION

HON. RODRIGO V. NABLEA

COMM. ON HEALTH / SOCIAL SERVICES

HON. JAY-R N. PANAGSAGAN

COMM. ON AGRICULTURE/LIVELIHOOD

HON. NORBERT T. RABUYA

SK CHAIRMAN/COMM. ON SPORTS

MS. MA. LUCY F. TAN

BGY. SECRETARY

MS. MARITESS D. SABUYA

BGY. TREASURER

MS. FE C. SEBATNA

LOCAL LEGISLATIVE EMPLOYEE




Republic of the Philippines
Province of Palawan
Municipality of Roxas
Barangay New Barbacan



OFFICE OF THE PUNONG BARANGAY

CERTIFICATION



TO WHOM IT MAY CONCERN:

THIS IS TO CERTIFY that AMELIA DELOS REYES ZUMARAGA, of legal age, Filipino Citizen and presently residing at Purok 4, this barangay, is a bonafide resident of Bgy. New Barbacan, Roxas, Palawan.

This certifies further that she is one of the claimants of LOT 307, PLS-232.

This certification is issued upon request of Mrs. Amelia D. Zumaraga for whatever legal purpose/s it may serve her best.

Issued on this 24th day of September, 2019 at Bgy. New Barbacan, Roxas, Palawan.

Rebecca R. Losbañes
REBECCA R. LOSBAÑES
Punong Barangay

Cert. fee Php 100.00

O.R. No. 1403342

Date Issued: 9/24/19

Issued at: Bgy. New Barbacan, Roxas, Palawan



Republic of the Philippines
Department of Environment and Natural Resources
Region IV
COMMUNITY ENVIRONMENT AND NATURAL RESOURCES OFFICE
Roxas, Palawan

AFFIDAVIT OF TWO DISINTERESTED PERSONS



REPUBLIC OF THE PHILIPPINES)
PROVINCE OF PALAWAN) S.S.
MUNICIPALITY OF ROXAS)

We Emiliana E. Luzman married to Widow
and Mario Honorio married to LEONIDA C. HONORIO both
Filipinos, of legal age, and residents of the Municipality of ROXAS Province of
Palawan after having been duly sworn to in accordance with law, depose and state:

1. That we personally know AMELIA DELOS REYES ZUMARAGA who has filed a required
Survey Authority for subdivision of Lot No. 307-7/6-232 Case - 568 identical to Lot No.
more or less 23 Hec located at Barangay Old Putac, Municipality of
ROXAS, Province of Palawan.
2. That we are actual residents of Barangay NEW New Barbacan in the municipality of
ROXAS, Palawan, and that we know the land very well, occupied and
possessed by Amelia D. Zumaraga (Original claimant) Heirs of Mamerto delos Reyes
3. That we are not related to the applicant either by consanguinity or affinity and not, in any way,
interested in the proposed subdivision.

IN WITNESS WHEREOF, we have hereunto set our hands and signed this affidavit this _____ day
of _____, 2021 in the Municipality of Roxas, Province of Palawan

Emiliana E. Luzman
Affiant
CTC No. D57165 (DSCA)
Issued on Jan. 21, 2021
At Roxas, Pal.

Mario Honorio
Affiant
CTC No. 2081-2095 (Reg. I.D.)
Issued on April. 13-2021
At Barangay New Barbacan (Putac)

SUBSCRIBED AND SWORN to before me this date and place stated above.

RENEN REY A. ABOROT
Land Management Inspector

Republic of the Philippines
REGIONAL TRIAL COURT
Fourth Judicial Region
Puerto Princesa City



OFFICE OF THE CLERK OF COURT
Hall of Justice, Bgy. Sta. Monica, Puerto Princesa City

CERTIFICATION

TO WHOM IT MAY CONCERN:


THIS IS TO CERTIFY that this office has no knowledge of any pending case filed before this Court involving Lot No. 307-PLS,232 located at Barangay Barbacan (RETAC), Roxas, Palawan.

This Certification is being issued upon request of Amelia Delos Reyes Zumaraga for survey authority.

At Puerto Princesa City, this 14th day of December 2020.


JYL C. LAUROS-PADRONES
Clerk of Court

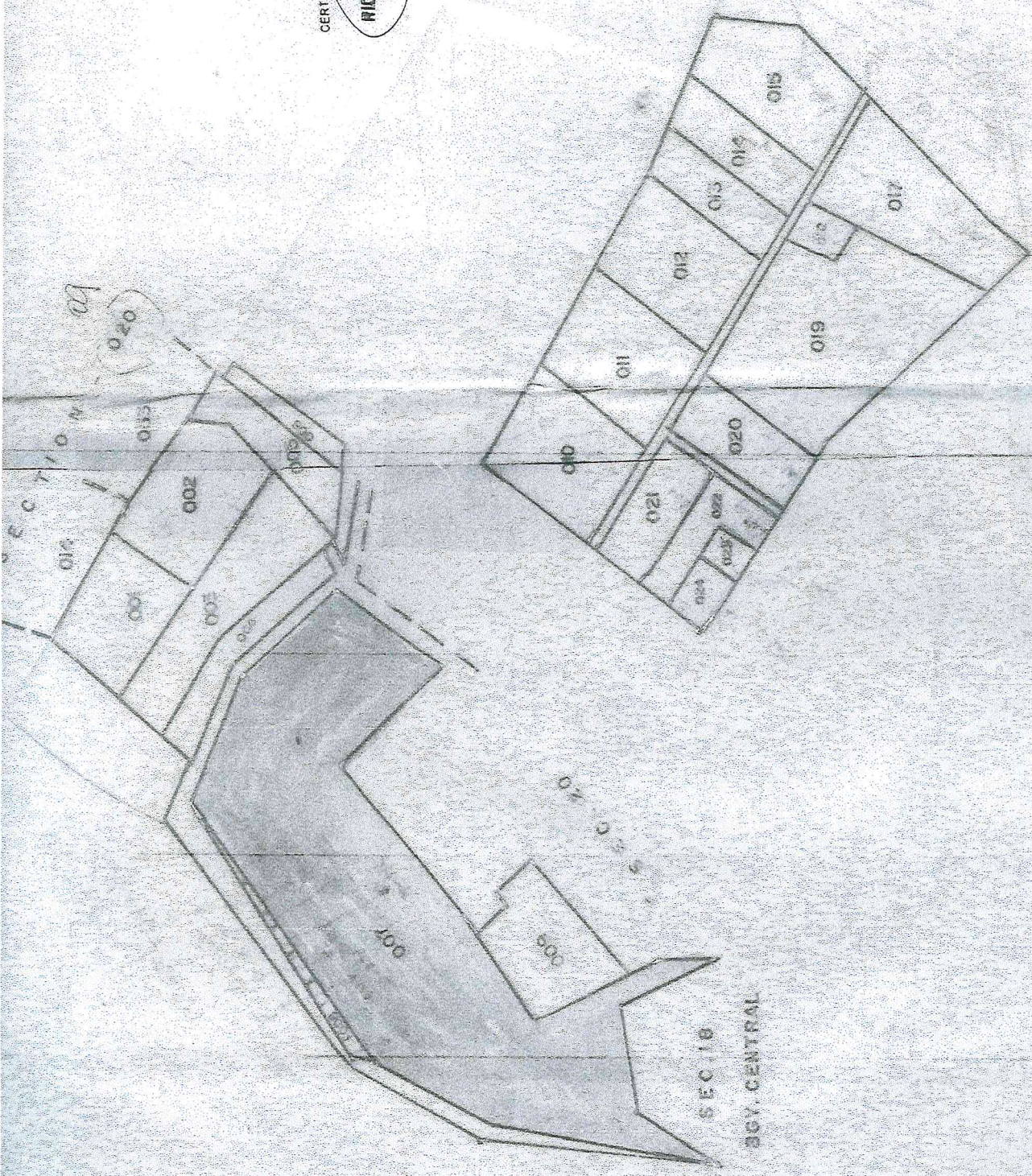
Cert. Fee: P15.00/35.00/10.00
O.R. No. 4128219/4132509/1580403
Dated: December 14, 2020

received: 
23 DEC 2020

SEC. FEE \$ 100.00
OR # 0816750 H
DATED 10-11-2021
ROJAS, PALAWAN

CERTIFIED PHOTOCOPY FROM OFFICE FILE

RICKY ROLAN C. VALDEZ-HER
MUNICIPAL ASSESSOR



PROPERTY
IDENTIFICATION
MAP

Scale: _____
Prepared: _____

For: Elpper
Verified: _____

Chief, Land Mapping Division

This map is prepared for leveling purposes only and shall not be considered as evidence for settling of boundary disputes.

Provincial Assessor	
PALAWAN	DOXAS
Province	Municipality
RETAC	20
Barangay	Section
Plotted: _____	
Drawn: _____	

Republic of the Philippines.
Department of Environment and Natural Resources
COMMUNITY ENVIRONMENT AND NATURAL RESOURCES
Roxas, Palawan



Subject: Survey Authority for tract
Of Public Land of Portion of Lot 307, PLS-232
Located at old Barangay Retac, Roxas, Palawan
(now Brgy. New Barbacan)

September 15, 2021
Date

S.A. # hsm8-2021-21

ENGR. ARNOLFO R. ANTOLIHAI
Bacomo Rd., Barangay Maunlad
Puerto Princesa City, Palawan

Sir / Madam:

Pursuant to DENR Administrative Order No. 38 and upon evaluation of the request of **AMELIA D. ZUMARRAGA**, claimant of the above described tract of Public Land, to avail of your services, authority is hereby granted to you to execute the survey thereof subject to the relevant provisions of the Manual for Land Surveys in the Philippines as amended and to the conditions stated at the back hereof.

Violations of the aforesaid conditions shall invalidate this authority, and damages that may result therefrom shall be your sole liability and professional responsibility.

Very truly yours,

For and by Authority of the Secretary of DENR

Accepted: _____

ARNOLFO R. ANTOLIHAI
Geodetic Engineer

Ronie B. Gaudera
OIC CENRO Roxas

GE Cert. No. 9197 Date: 09-01-14
License No. 1518335 Date: 01-04-21

Above stated request confirmed:

AMELIA D. ZUMARRAGA
Claimant

New Barbacan, Roxas, Palawan
Address

Issuance of Survey Order recommended:

Ramon R. Abant
Signature Above Printed Name

LMI
Position / Designation

Ref. _____
MSF Department Cost of P 500 -

Ref. Insp./Invest./Report
Dated 24 July 2021

Under O.R. No. 1408722
Dated SEP 15 2021

NOTE:

For this Survey Authority to be valid, the Four (4) required signature must be presented.