



Republic of the Philippines
Department of Environment and Natural Resources
Region IV- MIMAROPA
COMMUNITY ENVIRONMENT AND NATURAL RESOURCES OFFICE
Barangay III (Poblacion), Roxas, Palawan
Contact No. 09171606578 / 09175028647
Email address: cenroroxaspalawan@denr.gov.ph

In the matter of:

SA No. 045318-2021-04 dated 11 Mar 2021

Subdivision for Antonio Tabinaga
of Lot 2864, Cad. 862-D
in Bgy. Salvacion, Roxas, Palawan

SA No. 045318-2021-06 of 13 April 2021

Segregation for Renato Balasabas
of Lot 801, Cad. 862-D in
Bgy. 4, Roxas, Palawan

GE Regina R. Peñamora
Surveyor

X ----- X


ORDER

As herein surveyor has yet to complete returns of the above subdivision surveys allowed as desired; and having requested extension thereof;

Validity of SA 045318-2021-04 and SA 045318-2021-06 issued her are, as hereby both are, extended another three (3) months from today; current limitations in mobility being through no one's deliberate fault.

So Ordered, 04 August 2021 in Roxas, Palawan.

For and By Authority of
The DENR Secretary:


RONIE B. GANDEZA
OIC-CENRO

DENR-CENRO ROXAS
RELEASED
DATE: Oct 25 2021
BY: [Signature]
DOC. NO. 21-10-1306

Copy: The RED
The PENRO
The Bgy. Council, Bgy. Salvacion and Poblacion IV, Roxas, Palawan
File



DOCUMENT ACTION INFORMATION FORM

Doc. Ref. No.: **2021-3381**

Date and Time received:

08/04/2021 11:26:58 AM

From: REGINA PEÑAMORA

Document Type: Letters

RODRIGUEZ ENGINEERING SERVICES

Subject: REQUEST FOR THE EXTENSION OF SURVEY AUTHORITY VALIDITY ISSUED OVER THE AREAS OF ANTONIO V TABINGA & RENATO G BALSABAS

Attachment(s): No attachment(s)

Earmarked As :

Date: 8-4-21	From: Dano-4(OK)	To: Chief RPS
Action Recommended/Required: <input checked="" type="checkbox"/> For Action <input type="checkbox"/> For Approval <input type="checkbox"/> For Disbursement/ Payment <input type="checkbox"/> For Official Release <input type="checkbox"/> For Signature <input type="checkbox"/> For Review/ Recommendation <input type="checkbox"/> For Information, Record and File <input type="checkbox"/> For Indorsement to concerned Party(ies) <input type="checkbox"/> Return to Payee/Sender		Processing Time: <input type="checkbox"/> Urgent (w/in the day) <input type="checkbox"/> Priority (w/in 3 days) <input checked="" type="checkbox"/> Complex w/in 7 days w/in 20 days or shorter W/in _____ days or shorter
		Other instruction(s): <i>For further appropriate action pls. demand on the matter, Ty</i>
Date: 8-4-21	From: JMR	To: Chief
Action Recommended/Required: <input type="checkbox"/> For Action <input type="checkbox"/> For Approval <input type="checkbox"/> For Disbursement/ Payment <input type="checkbox"/> For Official Release <input checked="" type="checkbox"/> For Signature <input type="checkbox"/> For Review/ Recommendation <input type="checkbox"/> For Information, Record and File <input type="checkbox"/> For Indorsement to concerned Party(ies) <input type="checkbox"/> Return to Payee/Sender		Processing Time: <input type="checkbox"/> Urgent (w/in the day) <input type="checkbox"/> Priority (w/in 3 days) <input checked="" type="checkbox"/> Complex w/in 7 days w/in 20 days or shorter W/in _____ days or shorter
		Other Instruction(s): <i>[Signature]</i>
Date:	From:	To:
Action Recommended/Required: <input type="checkbox"/> For Action <input type="checkbox"/> For Approval <input type="checkbox"/> For Disbursement/ Payment <input type="checkbox"/> For Official Release <input type="checkbox"/> For Signature <input type="checkbox"/> For Review/ Recommendation <input type="checkbox"/> For Information, Record and File <input type="checkbox"/> For Indorsement to concerned Party(ies) <input type="checkbox"/> Return to Payee/Sender		Processing Time: <input type="checkbox"/> Urgent (w/in the day) <input type="checkbox"/> Priority (w/in 3 days) <input checked="" type="checkbox"/> Complex w/in 7 days w/in 20 days or shorter W/in _____ days or shorter
		Other Instruction(s):
Date:	From:	To:
Action Recommended/Required: <input type="checkbox"/> For Action <input type="checkbox"/> For Approval <input type="checkbox"/> For Disbursement/ Payment <input type="checkbox"/> For Official Release <input type="checkbox"/> For Signature <input type="checkbox"/> For Review/ Recommendation <input type="checkbox"/> For Information, Record and File <input type="checkbox"/> For Indorsement to concerned Party(ies) <input type="checkbox"/> Return to Payee/Sender		Processing Time: <input type="checkbox"/> Urgent (w/in the day) <input type="checkbox"/> Priority (w/in 3 days) <input checked="" type="checkbox"/> Complex w/in 7 days w/in 20 days or shorter W/in _____ days or shorter
		Other Instruction(s):

Printed on 08/04/2021 11:27:33AM Received at: INFORMATION DESK/R Received by: BALTAR, APRIL

**Rodriguez Engineering Services**

Tangay Street, Libis Road
Brgy. San Pedro, Puerto Princesa City

☎ 048 433 0525
☎ 0928 219 6068
☎ 0927 635 6632
✉ Regs1048@yahoo.com.ph

August 4, 2021

MR. RONIE B. GANDEZA

OIC-CENR Officer
DENR-CENR Office
Roxas, Palawan

Dear CENRO Gandeza:

Greetings!

This has reference to the following Survey Authorities issued to me by your office upon the request of the claimants, to wit:

1. Survey Authority No. 045318-2021-04 dated March 11, 2021, Mr. Antonio V. Tabinga, Bgy. Salvacion, Roxas, Palawan.
2. Survey Authority No. 045318-2021-06 dated April 13, 2021, Mr. Renato G. Balasabas, Bgy. 4, Roxas, Palawan

Please be informed that the conduct of the ground survey has not yet completed and the preparation of the survey returns and other documents needed will still take time. Due to the short remaining time to have it done, may I respectfully request for the extension of the validity of the said survey authorities.

Attached are photocopies of the survey authorities for your reference.

Thank you for your kind consideration.

Very truly yours,

REGINA R. PEÑAMORA
Geodetic Engineer



Republic of the Philippines
Department of Environment and Natural Resources
COMMUNITY ENVIRONMENT AND NATURAL RESOURCES OFFICE
Roxas, Palawan

SUBJECT: Survey Authority for a tract
of public land located in BGT. SALVACION,
ROXAS, PAL. / LOT 2864 CAD-BG2-U

Survey Authority No. 14578-2021-14-
Date March 11, 2021

Engr. Regina R. Peñamora
Tangay St. Libis, San Pedro
Puerto Princesa City

Madam:


Pursuant to DENR Administrative order No.38 and upon evaluation of the request of
ANTONIO Y. TABINGA to avail of your services, authority is hereby
granted to you to execute the survey thereof subject to the relevant provisions of the Manual for
Land Surveys in the Philippines as amended and to the conditions stated at the back hereof.

Violation of any of the aforesaid conditions, shall invalidate this authority, and damages
that may result there from shall be your sole liability and professional responsibility.

Very truly yours,


For and by authority of
The DENR Secretary:

Conditions accepted:


(4) REGINA R. PEÑAMORA
Geodetic Engineer
PRC Reg #: 6739 Lic.# : 1400363
PPC/01/03/2020



(3) EMER D. GARRAEZ
CENRO

Above stated request confirmed:

(1) 
ANTONIO Y. TABINGA
(Signature/Name of Claimant)
BGT. SALVACION, ROXAS, PAL.
(Address)

Ref
Cad Cost of P _____ paid
Under O.R. No. 1407937
Dated MAR 11 2021

Issuance of Survey Authority
Recommended:

(2) 
EMER D. GARRAEZ
(Signature/Name)
CENRO
(Position/Designation)

Ref. Insp./Inves./Report
Dated 08 March 2021

Republic of the Philippines
Department of Environment and Natural Resources
COMMUNITY ENVIRONMENT AND NATURAL RESOURCES OFFICE
Roxas, Palawan

SUBJECT: Survey Authority for a tract
of public land located in Bay 4, Roxas, Palawan
Segregation of Lot 201 (part), Cad. 862-D

Survey Authority No. 64578-2421-Pu-
Date April 13, 2021

Engr. Regina R. Peñamora
Tangay St. Libis, San Pedro
Puerto Princesa City

Madam:


Pursuant to DENR Administrative order No.38 and upon evaluation of the request of RENATO G. BALASABAS to avail of your services, authority is hereby granted to you to execute the survey thereof subject to the relevant provisions of the Manual for Land Surveys in the Philippines as amended and to the conditions stated at the back hereof.

Violation of any of the aforesaid conditions, shall invalidate this authority, and damages that may result there from shall be your sole liability and professional responsibility.

Very truly yours,

For and by authority of
The DENR Secretary:

Conditions accepted:


(4) REGINA R. PEÑAMORA
Geodetic Engineer
PRC Reg #: 6739 Lic.# : 1400363
PPC/01/03/2020


(3) EMER D. GARRAEZ
CENRO

Above stated request confirmed:

(1) Renato G. Balasabas
(Signature/Name of Claimant)
Bay 4 Roxas PA
(Address)

Issuance of Survey Authority
Recommended:

(2) ARNOLD N. GONZALEZ
(Signature/Name)
LMU / Member, Approval Committee
(Position/Designation)

Ref
INCP. Deposit Cost of P 500 - paid
Under O.R. No. 1408067
Dated APR 13 2021

Ref. Insp./Inves./Report
Dated 12 December 2020

Note: For this Survey Authority to be valid, the four (4) required signatures must be present.