



OCT 23 2020

PRESIDENT RODRIGO ROA DUTERTE

Office of the President
Malacañan Palace, Manila

Dear Mister President:

In pursuit of promoting our national interest, this Department respectfully requests the President's consideration for the issuance of Presidential Proclamation of the following islands in the Municipality of Pag-asa, Palawan in the West Philippine. Said islands are determined to be strategically relevant and will improve deployment of forces, accommodate current and future naval assets, enhance logistics and maintenance system, thereby secure the sovereignty of the country.


ISLAND NAME	AREA IN SQUARE METERS
PAG-ASA ISLAND	4,220,000
LIKAS ISLAND	3,770,000
PATAG ISLAND	1,300,000
LAWAK ISLAND	1,320,000
KOTA ISLAND	3,170,000
PANATA ISLAND	3,670,000
PAROLA	423,000
TOTAL	17,873,000

Attached are the draft presidential proclamations, reserving for military purposes designating as AFP mix-use area, the above-named seven (7) islands, under the administration of the Department of National Defense - Armed Forces of the Philippines

I hope this merits the approval of the President.

Very respectfully yours,

DELFIN N. LORENZANA
Secretary



es: Patriotism, Professionalism, Good Governance

KALAYAAN ISLAND GROUP

TECHNICAL DESCRIPTION

NR	NAME	POINT	LATITUDE	LONGITUDE	AREA (HAS)
1	<u>PAGASA</u>	1	11° 2'40.46"N	114°16'37.63"E	422.00
		2	11° 3'0.05"N	114°16'24.98"E	
		3	11° 3'46.86"N	114°16'44.02"E	
		4	11° 3'55.06"N	114°17'2.16"E	
		5	11° 3'54.04"N	114°17'23.79"E	
		6	11° 3'39.52"N	114°17'42.55"E	
		7	11° 3'10.51"N	114°17'48.49"E	
		8	11° 2'53.92"N	114°17'41.33"E	
2	<u>LIKAS</u>	1	11° 4'23.02"N	115° 1'18.13"E	377.00
		2	11° 4'57.26"N	115° 0'54.21"E	
		3	11° 6'14.24"N	115° 2'0.64"E	
		4	11° 6'8.85"N	115° 2'13.75"E	
		5	11° 4'58.02"N	115° 1'57.78"E	
3	<u>PATAG</u>	1	10°48'39.06"N	115°49'19.50"E	130.00
		2	10°48'54.80"N	115°48'56.20"E	
		3	10°49'28.98"N	115°49'23.62"E	
		4	10°49'13.11"N	115°49'53.42"E	
4	<u>LAWAK</u>	1	10°43'37.88"N	115°48'6.57"E	132.00
		2	10°43'48.22"N	115°47'49.81"E	
		3	10°44'27.21"N	115°48'4.80"E	
		4	10°44'26.11"N	115°48'20.28"E	
		5	10°44'17.30"N	115°48'32.09"E	
		6	10°44'0.78"N	115°48'30.21"E	
		7	10°43'45.94"N	115°48'23.50"E	
5	<u>KOTA</u>	1	10°39'38.78"N	114°25'40.02"E	317.00
		2	10°39'52.74"N	114°24'59.79"E	
		3	10°40'15.23"N	114°24'57.07"E	
		4	10°40'40.94"N	114°25'18.90"E	
		5	10°40'2.59"N	114°26'22.90"E	
		6	10°39'41.39"N	114°26'19.67"E	
6	<u>PANATA</u>	1	10°41'43.19"N	114°31'39.35"E	367.00
		2	10°41'59.44"N	114°31'20.23"E	
		3	10°42'23.47"N	114°31'33.90"E	
		4	10°42'50.84"N	114°31'35.58"E	
		5	10°43'14.47"N	114°31'50.69"E	
		6	10°42'58.32"N	114°32'38.22"E	
		7	10°42'10.45"N	114°32'17.87"E	
7	<u>PAROLA</u>	1	14°49'42.70"N	120°14'2.59"E	42.30
		2	14°50'7.72"N	120°13'56.50"E	
		3	14°50'12.59"N	120°14'8.96"E	
		4	14°49'51.31"N	120°14'17.35"E	
		5	14°49'38.78"N	120°14'17.77"E	

MALACAÑANG

Manila

BY THE PRESIDENT OF THE PHILIPPINES

PROCLAMATION NO. ____

RESERVING FOR MILITARY PURPOSES DESIGNATING AS AFP MIX-USE AREA THE ISLAND OF PAG-ASA SITUATED IN THE MUNICIPALITY OF PAG-ASA, PROVINCE OF PALAWAN

Upon recommendation of the Secretary of Environment and Natural Resources and by virtue of powers vested in me by law, I RODRIGO ROA DUTERTE, President of the Republic of the Philippines, do hereby withdraw from sale or any other form of disposition, and reserve for military purposes designating as AFP mix-use area, under the administration of the Department of National Defense - Armed Forces of the Philippines, subject to private rights, if there be, and to future survey, the Island of Pag-asa, Municipality of Pag-asa, Province of Palawan and its surrounding waters with a total aggregate area of FOUR MILLION TWO HUNDRED TWENTY THOUSAND (4,220,000) square meters, more or less, and more particularly bounded by the following points:

POINT	LATITUDE	LONGITUDE
1	11° 2'40.46"N	114°16'37.63"E
2	11° 3'0.05"N	114°16'24.98"E
3	11° 3'46.86"N	114°16'44.02"E
4	11° 3'55.06"N	114°17'2.16"E
5	11° 3'54.04"N	114°17'23.79"E
6	11° 3'39.52"N	114°17'42.55"E
7	11° 3'10.51"N	114°17'48.49"E
8	11° 2'53.92"N	114°17'41.33"E

Containing an approximate area of **FOUR MILLION TWO HUNDRED TWENTY THOUSAND (4,220,000) SQUARE METERS** more or less.

The tract of land herein reserved shall be non-alienable and shall not be subject to occupation, entry and sale until again declared alienable by proclamation of the President.

IN WITNESS WHEREOF, I have hereunto set my hand and caused the seal of the Republic of Philippines to be affixed.

Done in the City of Manila, this ____ day of _____, in the year of our Lord, _____.

RODRIGO ROA DUTERTE

Untitled Map

Write a description for your map.

Legend

- Feature 1
- LUKAS ISLAND



1 km

Google Earth

Image © 2003 Google Technologies

MALACAÑANG

Manila

BY THE PRESIDENT OF THE PHILIPPINES

PROCLAMATION NO. ____

RESERVING FOR MILITARY PURPOSES DESIGNATING AS AFP MIX-USE AREA THE ISLAND OF LIKAS SITUATED IN THE MUNICIPALITY OF PAG-ASA, PROVINCE OF PALAWAN

Upon recommendation of the Secretary of Environment and Natural Resources and by virtue of powers vested in me by law, I RODRIGO ROA DUTERTE, President of the Republic of the Philippines, do hereby withdraw from sale or any other form of disposition, and reserve for military purposes designating as AFP mix-use area, under the administration of the Department of National Defense - Armed Forces of the Philippines, subject to private rights, if there be, and to future survey, the Island of Likas, Municipality of Pag-asa, Province of Palawan and its surrounding waters with a total aggregate area of THREE MILLION SEVEN HUNDRED SEVENTY THOUSAND (3,770,000) square meters, more or less, and more particularly bounded by the following points:

POINT	LATITUDE	LONGITUDE
1	11° 4'23.02"N	115° 1'18.13"E
2	11° 4'57.26"N	115° 0'54.21"E
3	11° 6'14.24"N	115° 2'0.64"E
4	11° 6'8.85"N	115° 2'13.75"E
5	11° 4'58.02"N	115° 1'57.78"E

Containing an approximate area of **THREE MILLION SEVEN HUNDRED SEVENTY THOUSAND (3,770,000) SQUARE METERS** more or less.

The tract of land herein reserved shall be non-alienable and shall not be subject to occupation, entry and sale until again declared alienable by proclamation of the President.

IN WITNESS WHEREOF, I have hereunto set my hand and caused the seal of the Republic of Philippines to be affixed.

Done in the City of Manila, this ____ day of _____, in the year of our Lord, _____.

RODRIGO ROA DUTERTE

Untitled Map

Write a description for your map.

Legend

Feature 1

LIKAS ISLAND


Google Earth

Images provided by Google Earth
Images © 2000 Vector Technology

2 km

2 km

LIKAS ISLAND



MALACAÑANG

Manila

BY THE PRESIDENT OF THE PHILIPPINES

PROCLAMATION NO. ____

RESERVING FOR MILITARY PURPOSES DESIGNATING AS AFP MIX-USE AREA THE ISLAND OF PATAG SITUATED IN THE MUNICIPALITY OF PAG-ASA, PROVINCE OF PALAWAN

Upon recommendation of the Secretary of Environment and Natural Resources and by virtue of powers vested in me by law, I RODRIGO ROA DUTERTE, President of the Republic of the Philippines, do hereby withdraw from sale or any other form of disposition, and reserve for military purposes designating as AFP mix-use area, under the administration of the Department of National Defense - Armed Forces of the Philippines, subject to private rights, if there be, and to future survey, the Island of Patag, Municipality of Pag-asa, Province of Palawan and its surrounding waters with a total aggregate area of ONE MILLION THREE HUNDRED THOUSAND (1,300,000) square meters, more or less, and more particularly bounded by the following points:

POINT	LATITUDE	LONGITUDE
1	10°48'39.06"N	115°49'19.50"E
2	10°48'54.80"N	115°48'56.20"E
3	10°49'28.98"N	115°49'23.62"E
4	10°49'13.11"N	115°49'53.42"E

Containing an approximate area of **ONE MILLION THREE HUNDRED THOUSAND (1,300,000) SQUARE METERS** more or less.

The tract of land herein reserved shall be non-alienable and shall not be subject to occupation, entry and sale until again declared alienable by proclamation of the President.

IN WITNESS WHEREOF, I have hereunto set my hand and caused the seal of the Republic of Philippines to be affixed.

Done in the City of Manila, this ____ day of _____, in the year of our Lord, _____.

RODRIGO ROA DUTERTE

Untitled Map

Write a description for your map.

Legend

- Feature 1
- LIKAS ISLAND



1 km



Google Earth

Images licensed by Google Earth
Images © 2021 Maxar Technologies

MALACAÑANG

Manila

BY THE PRESIDENT OF THE PHILIPPINES

PROCLAMATION NO. ____

RESERVING OR MILITARY PURPOSES DESIGNATING AS AFP MIX-USE AREA THE ISLAND OF LAWAK SITUATED IN THE MUNICIPALITY OF PAG-ASA, PROVINCE OF PALAWAN

Upon recommendation of the Secretary of Environment and Natural Resources and by virtue of powers vested in me by law, I RODRIGO ROA DUTERTE, President of the Republic of the Philippines, do hereby withdraw from sale or any other form of disposition, and reserve for military purposes designating as AFP mix-use area, under the administration of the Department of National Defense - Armed Forces of the Philippines, subject to private rights, if there be, and to future survey, the Island of Lawak, Municipality of Pag-asa, Province of Palawan and its surrounding waters with a total aggregate area of ONE MILLION THREE HUNDRED TWENTY THOUSAND (1,320,000) square meters, more or less, and more particularly bounded by the following points:

POINT	LATITUDE	LONGITUDE
1	10°43'37.88"N	115°48'6.57"E
2	10°43'48.22"N	115°47'49.81"E
3	10°44'27.21"N	115°48'4.80"E
4	10°44'26.11"N	115°48'20.28"E
5	10°44'17.30"N	115°48'32.09"E
6	10°44'0.78"N	115°48'30.21"E
7	10°43'45.94"N	115°48'23.50"E

Containing an approximate area of **ONE MILLION THREE HUNDRED TWENTY THOUSAND (1,320,000) SQUARE METERS** more or less.

The tract of land herein reserved shall be non-alienable and shall not be subject to occupation, entry and sale until again declared alienable by proclamation of the President.

IN WITNESS WHEREOF, I have hereunto set my hand and caused the seal of the Republic of Philippines to be affixed.

Done in the City of Manila, this ____ day of _____, in the year of our Lord, _____.

RODRIGO ROA DUTERTE

Untitled Map

Write a description for your map.

Legend

Feature 1

UKAS ISLAND

N

1 km

Google Earth

2025 © 2025 Vector Institute

LAWAKIS AND

MALACAÑANG

Manila

BY THE PRESIDENT OF THE PHILIPPINES

PROCLAMATION NO. ____

RESERVING FOR MILITARY PURPOSES DESIGNATING AS AFP MIX-USE AREA THE ISLAND OF KOTA SITUATED IN THE MUNICIPALITY OF PAG-ASA, PROVINCE OF PALAWAN

Upon recommendation of the Secretary of Environment and Natural Resources and by virtue of powers vested in me by law, I RODRIGO ROA DUTERTE, President of the Republic of the Philippines, do hereby withdraw from sale or any other form of disposition, and reserve for military purposes designating as AFP mix-use area, under the administration of the Department of National Defense - Armed Forces of the Philippines, subject to private rights, if there be, and to future survey, the Island of Kota, Municipality of Pag-asa, Province of Palawan and its surrounding waters with a total aggregate area of THREE MILLION ONE HUNDRED SEVENTY THOUSAND (3,170,000) square meters, more or less, and more particularly bounded by the following points:

POINT	LATITUDE	LONGITUDE
1	10°39'38.78"N	114°25'40.02"E
2	10°39'52.74"N	114°24'59.79"E
3	10°40'15.23"N	114°24'57.07"E
4	10°40'40.94"N	114°25'18.90"E
5	10°40'2.59"N	114°26'22.90"E
6	10°39'41.39"N	114°26'19.67"E


Containing an approximate area of **THREE MILLION ONE HUNDRED SEVENTY THOUSAND (3,170,000) SQUARE METERS** more or less.

The tract of land herein reserved shall be non-alienable and shall not be subject to occupation, entry and sale until again declared alienable by proclamation of the President.

IN WITNESS WHEREOF, I have hereunto set my hand and caused the seal of the Republic of Philippines to be affixed.

Done in the City of Manila, this ____ day of _____, in the year of our Lord, _____.

RODRIGO ROA DUTERTE



Untitled Map

Write a description for your map.

Legend

Feature 1

KOTA ISLAND

Google Earth

Images © 2023 Maxar Technologies

MALACAÑANG

Manila

BY THE PRESIDENT OF THE PHILIPPINES

PROCLAMATION NO. ____

RESERVING FOR AFP MIX-USE PURPOSES DESIGNATING AS AFP MIX-USE AREA THE ISLAND OF PANATA SITUATED IN THE MUNICIPALITY OF PAG-ASA, PROVINCE OF PALAWAN

Upon recommendation of the Secretary of Environment and Natural Resources and by virtue of powers vested in me by law, I RODRIGO ROA DUTERTE, President of the Republic of the Philippines, do hereby withdraw from sale or any other form of disposition, and reserve for military purposes designating as AFP mix-use area, under the administration of the Department of National Defense - Armed Forces of the Philippines, subject to private rights, if there be, and to future survey, the Island of Panata, Municipality of Pag-asa, Province of Palawan and its surrounding waters with a total aggregate area of THREE MILLION SIX HUNDRED SEVENTY THOUSAND (3,670,000) square meters, more or less, and more particularly bounded by the following points:

POINT	LATITUDE	LONGITUDE
1	10°41'43.19"N	114°31'39.35"E
2	10°41'59.44"N	114°31'20.23"E
3	10°42'23.47"N	114°31'33.90"E
4	10°42'50.84"N	114°31'35.58"E
5	10°43'14.47"N	114°31'50.69"E
6	10°42'58.32"N	114°32'38.22"E
7	10°42'10.45"N	114°32'17.87"E

Containing an approximate area of **THREE MILLION SIX HUNDRED SEVENTY THOUSAND (3,670,000) SQUARE METERS** more or less.

The tract of land herein reserved shall be non-alienable and shall not be subject to occupation, entry and sale until again declared alienable by proclamation of the President.

IN WITNESS WHEREOF, I have hereunto set my hand and caused the seal of the Republic of Philippines to be affixed.

Done in the City of Manila, this ____ day of _____, in the year of our Lord, _____.

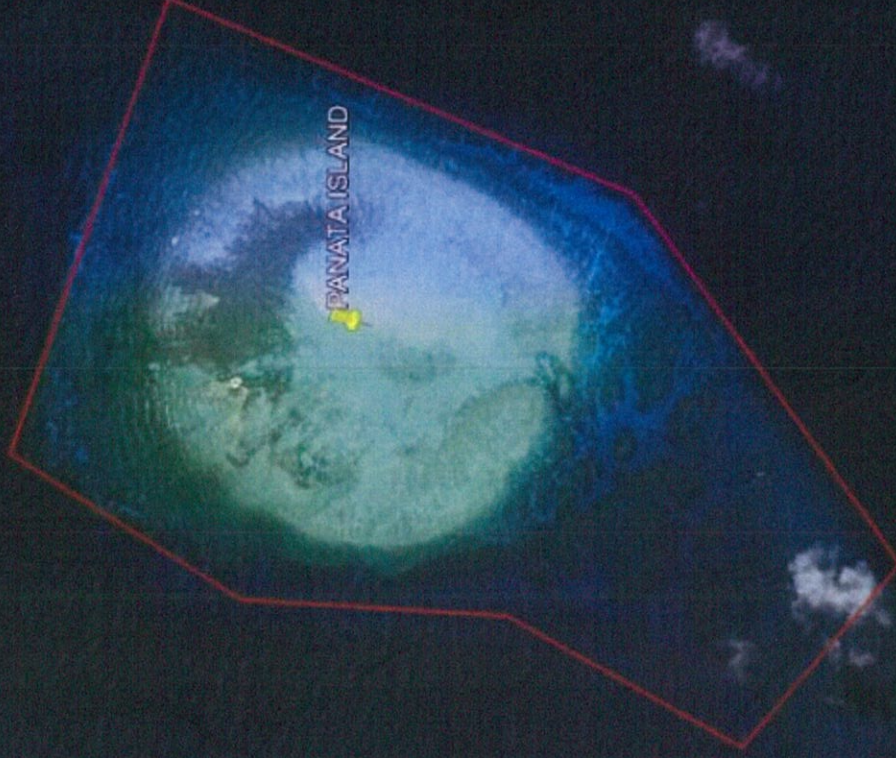
RODRIGO ROA DUTERTE

Untitled Map

Write a description for your map.

Legend

- Feature 1
- LIKAS ISLAND



Google Earth

Images: Landsat / Copernicus
Map data: © 2023 Vector Technology Ltd



1 km

MALACAÑANG

Manila

BY THE PRESIDENT OF THE PHILIPPINES

PROCLAMATION NO. ____

RESERVING FOR MILITARY PURPOSES DESIGNATING AS AFP MIX-USE AREA THE ISLAND OF PAROLA SITUATED IN THE MUNICIPALITY OF PAG-ASA, PROVINCE OF PALAWAN

Upon recommendation of the Secretary of Environment and Natural Resources and by virtue of powers vested in me by law, I RODRIGO ROA DUTERTE, President of the Republic of the Philippines, do hereby withdraw from sale or any other form of disposition, and reserve for military purposes designating as AFP mix-use area, under the administration of the Department of National Defense - Armed Forces of the Philippines, subject to private rights, if there be, and to future survey, the Island of Parola, Municipality of Pag-asa, Province of Palawan and its surrounding waters with a total aggregate area of FOUR HUNDRED TWENTY-THREE THOUSAND (423,000) square meters, more or less, and more particularly bounded by the following points:

POINT	LATITUDE	LONGITUDE
1	14°49'42.70"N	120°14'2.59"E
2	14°50'7.72"N	120°13'56.50"E
3	14°50'12.59"N	120°14'8.96"E
4	14°49'51.31"N	120°14'17.35"E
5	14°49'38.78"N	120°14'17.77"E

Containing an approximate area of **FOUR HUNDRED TWENTY-THREE THOUSAND (423,000) SQUARE METERS** more or less.

The tract of land herein reserved shall be non-alienable and shall not be subject to occupation, entry and sale until again declared alienable by proclamation of the President.

IN WITNESS WHEREOF, I have hereunto set my hand and caused the seal of the Republic of Philippines to be affixed.

Done in the City of Manila, this ____ day of _____, in the year of our Lord, _____.

RODRIGO ROA DUTERTE

Untitled Map

Write a description for your map.

Legend

Kalayaan Island Group

PAROLA

N

300 m

PAROLA

Google Earth

Image © 2020 Vector Technologies