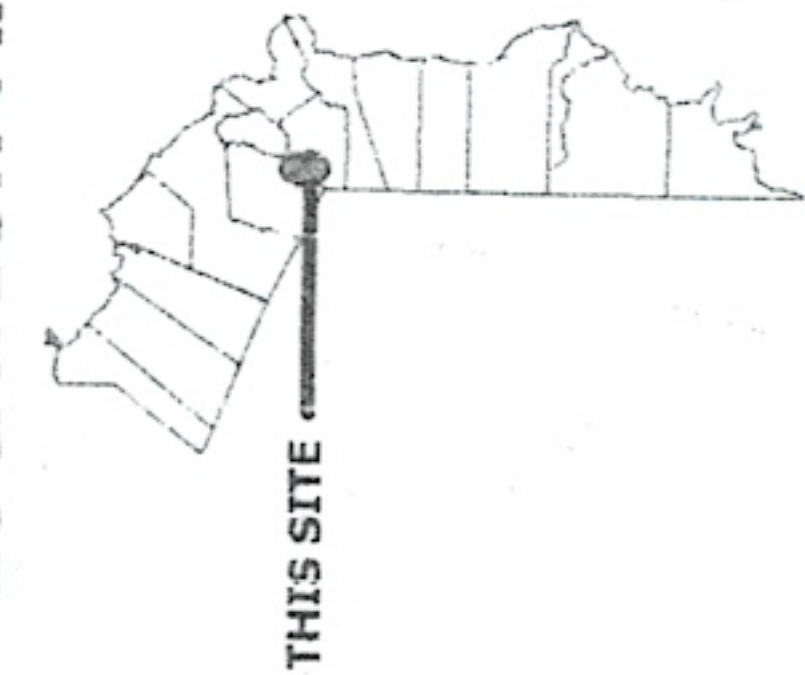


LOCATION MAP



THIS SITE

Merit

Ma. Concepcion

Concepcion

ALIENABLE

AND

DISPOSABLE

LAND

Happy Valley

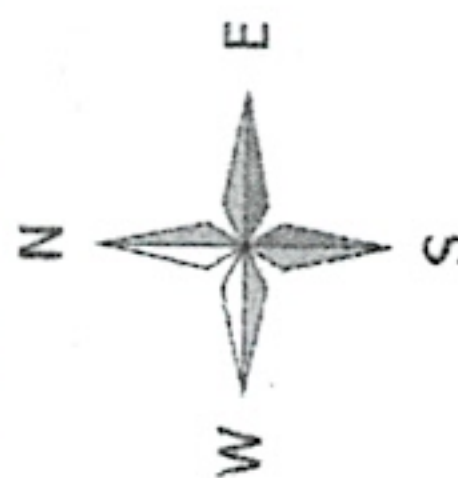
Bugtong na Tuog

TIMBER LAND

as per LC Map No. 2117, Project No. 3-G
dated on June 29, 1957

> 1 m

Projection : Universal Transverse Mercator - Zone 51 (N)
Datum : World Geodetic 1984 (WGS84)



MAP

SHOWING THE PROPOSED
FARM TO MARKET ROAD (FMR) PROJECT OF
PROVINCIAL GOVERNMENT OF ORIENTAL MINDORO

LOCATED AT

BARANGAY/S OF MERIT, MA. CONCEPCION, CONCEPCION
HAPPY VALLEY AND BUGTONG NA TUOG
MUNICIPALITY OF VICTORIA AND SOCORRO
PROVINCE OF ORIENTAL MINDORO

TOTAL LENGTH

10.7 kilometers

Scale: 1:30000

LEGEND

- Charted Trees
- Land Classification Boundary
- FMR within A&D
- FMR within Timberland (0.97 has.)

Republic of the Philippines
Department of Environment and Natural Resources
Community Environment and Natural Resources Office
Pasi, Socorro, Oriental Mindoro



CERTIFICATION

This is to certify that this is the true and
correct map where the inventoried trees are located.

PREPARED BY:


MICHAEL ANIELA MACUZAR
Forestry Technician II

REVIEWED BY:

EVELYN C. MAKINO
For: II/Land Verifier

NOTED BY:

RODEL M. BOYLES
OIC-CENRO



Republic of the Philippines
NATIONAL COMMISSION ON INDIGENOUS PEOPLES
Region IV-B

ORIENTAL MINDORO PROVINCIAL OFFICE
2/F (AMPSTA Bldg) Ignacio St. Calapan City
Email Add: nciporientalmindoro@yahoo.com




1st Endorsement
August 12, 2021

NCIP
PROVINCIAL OFFICE
Oriental Mindoro

Respectfully forwarded to MARIE GRACE T. PASCUA, CESO III-Regional Director, NCIP Region IV-B, MIMaRoPa Regional Office, 3rd Floor, GLC Bldg. San Vicente, JP Rizal Street, Calapan City, Oriental Mindoro thru MR. JULITO F. GARCIA, OIC Chief -TMSD, the hereto attached Validated Report (2 sets each) re: CP application of the Provincial Government of Oriental Mindoro for their Provincial Rural Development Projects (PRDP) namely "CONCRETING OF FARM TO MARKET ROAD (FMR)" from Merit, Victoria up to Buglong Na Tuog, Socorro and "CONSTRUCTION OF MINDORO TRADING AND CONSOLIDATION FACILITY" in Barangay Merit, Municipality of Victoria, Oriental Mindoro.

For your information, reference, and kind disposition.


REYNANTE S. LUNA
Provincial Officer and
Concurrent OIC Chief-APSD



Republic of the Philippines
Office of the President

NATIONAL COMMISSION ON INDIGENOUS PEOPLES
ORIENTAL MINDORO PROVINCIAL OFFICE
2/F OMPSTA Bldg. Ignacio St. Camilmil,
Calapan City, Or. Mindoro.

NCIP MIMAROPA
RECEIVED

NCIP
RELEASED

PROVINCIAL OFFICE

Oriental Mindoro

Date: 12 Aug 21

FOR : MARIE GRACE T. PASCUA, CESO III
Regional Director
NCIP- MIMAROPA
Region IV-B

THRU : ENGR. JULITO F. GARCIA
OIC-Chief, Technical Services Division

**SUBJECT : REPORT OF FIELD-BASED VALIDATION RELATIVE TO THE
CP APPLICATION OF THE PROVINCIAL GOVERNMENT OF
ORIENTAL MINDORO TO THEIR PROPOSED FARM TO
MARKET ROAD (FMR) CONCRETING PROJECT.**

DATE : 04 AUGUST, 2021

A. Date of Field- Based Validation

July 27, 2021

B. Name and Address of the requesting entity

Provincial Government of Oriental Mindoro

Provincial Capitol Complex

Ignacio St. Camilmil, Calapan City

C. Site of Field-Based Validation

Barangay Merit, Concepcion to Bugtong Na Tuog, Socorro, Oriental Mindoro

D. Name and Designation of Field-Based Validation Team

Frank A. Faustino - Engr. II/FBI Team Leader

Conсорcio L. Cubos -Admin. Aide III/FBI Team member

E. Rationale:

Section 39 of NCIP AO No.3 Series of 2012 or THE REVISED GUIDELINES ON FREE AND PRIOR INFORMED CONSENT states that: Programs, projects and activities solicited or initiated by the concerned ICCs/IPs themselves where the activity is strictly for the DELIVERY OF BASIC SERVICES to be undertaken within or affecting the ancestral domain, DO NOT REQUIRE COMPLIANCE WITH THE FBI/FPIC requirement as provided in this Guidelines, however, they shall be subjected to a validation process.

This is also in accordance with Work Order No. 105 series of 2021 dated July 12, 2021 issued by the NCIP MIMAROPA Regional Office to conduct the Field-Based Validation on the subject project.

F. Brief project description:

The proposed concreting of the Farm to Market Road(FMR) start from

2.0 to 6.0m approach slab and two(2) abutments with protection and concrete railings. The total funding of this FMR including the bridge has a total project cost of PhP 163,969,773.44 granted by the Philippine Rural Development Project(PRDP).

G. Specific Objectives of the Field Based Validation:

To determine if:

1. The ICC, in fact, voluntary solicited or initiated the programs and Projects to be undertaken;
2. The ICC consider the programs and projects to form part of their ADSDPP that they will formulate in the future;
3. The ICC knows the extent of the programs and projects and its Socio-cultural/environmental impact to the community;
4. The programs and projects are for the delivery of Basic Services and Livelihood Projects involving the community;
5. The parties acknowledge their obligations.

H. Field-Based Validation/Information

The validation was conducted through a dialogue at the IP meeting hall of sitio Granvida, Bugtong Na Tuog, Socorro on July 27, 2021. It was attended by more or less 50 participants composed of IP leaders/elders, Barangay Officials, and the Community members including former KAMTI Chairman Ramon Salamat, IP representative for the conversion of the IP's Ancestral Domain Claim into CADT.

After the preludes of a simple program, the FBI team explained the purpose and objectives of the validation. A resolution from the IP leaders/community members requesting for road concreting, which is part of the supporting documents of the project was brought for confirmation. This request affirmed the document by the participants to be their earnest request to the Province.

Knowing the same group and leaders will be consulted to the other project of the Provincial Government entitled "Construction of Mindoro Trading and Consolidation Facility"(Bagsakan Center) at the DEMO farm of the Province, the validation team brought out and mentioned including the site for the construction of this project. The group appreciated the proposed project saying it is favorable to them for they will have a trading center where they can brought their farm products at standard price. The validation team also asked the estimated distance of the Demo Farm to their ancestral domain and the IP leaders/elders estimated saying it is more or less 12 kms. Away. The bagsakan center will be built inside the demo farm compound located beside the National road at Merit, Victoria. The validation team with selected IP leaders agreed to visit the demo farm the following day with the continuous assistance of the Provincial Government through their representative.

After the explanation of the validation team, Ms. Maritess De Guzman, representative of the Provincial Government explained further regarding their proposed two projects(concreting of FMR & Construction of Trading and Consolidation Facility). She also explained regarding houses built near the road that may be affected or damage brought by the road construction; she said the Provincial Government will provide financial assistance for the affected

The field validation team asked regarding what part of the proposed 10.734 kms. road concreting is covered or within their ancestral domain; the IP leaders/elders said only the existing road going to their community(sitio Granvida) is covered by their ancestral domain, CADC No. 085 or only about one-seventh(1/7th) of the 10.734 kms. proposed road concreting project.

Ramon Salamat, longtime IP leader and representative for the delineation of the Mangyan Tadyawan Ancestral Domain Claim(CADC No. 085) explained more about the history including the contents, directions and IP communities covered by their ancestral domain.

The participants were once again asked regarding their interest in the road construction; the community strongly stressed the necessity and importance of the project. They said having a convenient and comfortable road will bring many benefits to them; their farm products will be transported easier; their children will be motivated in going to schools; and during or in times of emergencies like sickness and or giving of birth will be delivered easier and faster to the hospitals.

With the heavy clamors and concerns raised by the IP group, the FBI team affirmed the essential, importance and immediate need for the implementation and construction of the road project(FMR).

I. Assessment and observation

Road for concreting beginning from Barangay Merit, Victoria up to Barangay Buglong Na Tuog, Socorro already exists, there will be no new road opening, only road widening.

Most part of the road network is concreted, however little portion will be retain based from our observations considering that most of the concreted roads have cracks and damages. There were also parts of the road not concreted apart from narrow widths.

Construction of a bridge across the subaan river is very important and essential for this will connect the road going to the non-IP and IP communities of Barangay Happy Valley and Barangay Buglong Na Tuog respectively. The residents in these two mentioned barangays particularly the IPs are hard-up and in danger every time they will market their products. During bad weather and or rainy season, motorcycles and even automobiles can't hardly or cannot cross the river anymore.

The four(4)non-IP barangays starting from sitio Merit to Happy Valley where the road construction traverse benefit from the project, but more on the IPs living in Granvida, Barangay Buglong Na Tuog who will be using the entire road considering that their barangay is the last and farthest part of the road project.

From the 10.734 kilometers FMR concreting project of the PGOM, it embraces a tiny portion of the ancestral domain of the Tadyawan IPs which is more or less 1.5 kilometers located at the last segment of the road where the IP community is located.

The validation team also asserts the importance of the road concreting project that include the road going to the IP community of sitio Granvida which is very rough and at high elevation that always brought danger to every community member during his travel.

J. Recommendation:


In view of all the above information and result of the Field-Based Validation, the FBI team respectfully recommends the issuance of a **CERTIFICATION PRECONDITION** for the Concreting of Farm to Market Road (FMR) from Barangay Merit, Victoria up to sitio Granvida, Barangay Bugtong Na Tuog, Socorro, Oriental Mindoro.

Attachments:

- o Work order
- o Pagpapatunay/Resolution of consent
- o Request of the IP community for the road construction
- o Attendance during the Field-Based Validation/Dialogue
- o Pictorials during the Field-Based validation
- o Notification letter
- o Minutes of the pre-FBI conference
- o Attendance during the pre FBI conference
- o Applicant Project Profile
- o Travel Orders and Appearances
- o Application letter of Proponent


Submitted by:


CONSORCIO L. CUBOS
Admin Aide III
FBI Team Member


FRANK A. FAUSTINO
Engineer II
FBI Team Leader

SUBSCRIBED AND SWORN to before me this ____ day of 12 AUG 2021, at Calapan City,
Oriental Mindoro

Doc. No. 296
Page No. 61
Book No. III
Series of 2021.


EARL LIGORIO R. TURANO II
Notary Public for Calapan City, Or. Mindoro
Notarial Commission No. Np-21-2020 - Until 31 Dec. 2021
Roll Of Attorney No. 58173
IBP No. 144237 - 1 January 2021
PTR OM No. W67337 A - Or. Mdo. 07 January 2021
MCLE Compliance Cert No. VI-0017356 / 24 January 2019
Second Floor OMPSTA Building, Gov. Ignacio Street
Barangay Camilau, Calapan City, Oriental Mindoro