

# Revisiting CENRO Cadiz City: My Field Office Engagement ( FOE)

CENRO Cadiz City, Negros Occidental,  
Region VI, Western Visayas



	Page No.
Title . . . . .	1
Table of Contents . . . . .	2
Introduction . . . . .	3
CENRO Profile . . . . .	3
Task Details . . . . .	4
➤ Forestry . . . . .	4
➤ Biodiversity . . . . .	4-5
➤ Lands . . . . .	5
➤ Mining and Environment . . . . .	6
Challenges Met . . . . .	6
Insights . . . . .	6-7
Suggestions and Recommendations . . . . .	7
Appendices . . . . .	8-19
DLJ 1- 9 . . . . .	9-17
Photographs . . . . .	18-20
Maps . . . . .	21-22

## **I. Introduction**

- **Background**

CENRO Cadiz City is one of the three CENROs in Negros Occidental located at the Northern portion of the province and 65 kms. away from the Bacolod City, the capital city of the province.

CENRO Cadiz City has a unique area coverage considering that it has 4 Protected Areas (PA) in its area of jurisdiction. The two PAs that straddles two regions are Mt. Kanlaon Natural Park (MKNP) and Tanon Strait Protected Seascape (TSPS). The crater of Kanlaon volcano separates the two provinces: Negros Occidental (R6) and Negros Oriental (R7) while Tanon Strait shared the 113 kms coastal areas of Sagay City, Escalante City, Toboso, Calatrava and San Carlos City and that portion of Cebu facing Negros Island. Sagay Marine Reserve (SMR) was established in 1999 by enactment of RA No. 9106 dated April 14, 2001 and covers 32,000 hectares of six coastal barangays of Sagay City: Molocaboc, Vito, Taba-ao, Old Sagay, Himoga-an Baybay and Bulanon. While the area of CENRO Cadiz City in the Northern Negros Natural Park (NNNP) covers about 60% of the total Protected Area in the area of Victorias City, Cadiz City, Sagay City, Toboso, Calatrava and San Carlos City.

## **II. CENRO Profile**

CENRO Cadiz City has 92 personnel composed of the following:

- Warm Bodies = 39
- Contractual Services (COS) = 33
- Forest Protection Officers (FPOs) = 20

The Official Address is CENRO Cadiz City, Narra Heights, Barangay Tinampa-an, Cadiz City, Negros Occidental. The landline of the office is not functioning but the internet is good and urgent information or communication is send thru: E mail account : [denrcenrocadizcity@gmail.com](mailto:denrcenrocadizcity@gmail.com) and messenger account: Cenro Cadiz.

The lot area of CENRO Cadiz City office is big which has a total area of 1.386 hectares acquired through a Usufruct and courtesy of LGU of Cadiz City.

It has a main building, Enforcement Section building and Storage of confiscated forest products and vehicles, Hostel, Garage and Flagpole.

There is also Sub-Office located within the compound of City Engineer's Office of San Carlos City LGU. This office is offering services to clients from remote areas of from San Carlos City to Calatrava and Toboso.

The Area of Responsibility (AOR) of CENRO Cadiz City is 222,490 hectares of which 25% is Forest Land/Protected Area equivalent to 56,334.77 hectares while 75% is Alienable and Disposable Lands with corresponding area of 166,244.23 hectares. It cover three Congressional Districts : 1<sup>st</sup>, 2<sup>nd</sup> and 3<sup>rd</sup> with five cities and three municipalities which are: Victorias City, Manapla, Cadiz City, Sagay City, Escalante City, Toboso, Calatrava and San Carlos City.

### **III. Task Details**

- **On Forestry**

My Task detail on Forestry matters was to attend meeting on the Review Forest Land Use Plan (FLUP) of LGU of Victorias City. The FLUP has been prepared about three years ago but review and finalization was conducted before its adoption.

Another tasked attended was the Barangayanihan/Caravan meeting towards Recovery Caravan together with the Regional Executive Director, ARD for Special Concern and their staff, PENRO Edgardo Rostata, ENRO of Victorias City and was hosted by PNP and DILG. The meeting addresses the hunger in the community and provision of some goods like solar panels.

A site visit was done at 10 hectares NGP Mangrove area of Brgy. Cervantes, Escalante City. It was coordinated with the barangay captain and he lent us the pump boat to go near the mangrove area. The 5 year old mangrove plantation of Bakauan and Pagatpat is already established and has 85% survival rate during NGP validation.

- **Biodiversity**

The following tasked and activities were done, to wit:

In PA activities, I have attended NNNP PAMB meeting together with my CENRO mentor. He is also the Assistant PASu of the NNNP and one of the agenda in the meeting is the presentation of MOA between the DENR (BMB)

and Office of the Presidential Adviser on Peace Process (OPAPP) for two Peace Development Council (PDC) sites within NNNP and presentation of Socio Economic and Monitoring Systems (SEAMS) to be conducted within NNNP for information of the Board.

PENRO Bids and Awards Committee (PBAC) has bidding schedule for procurement Activities on the Construction Materials for NNNP 370 monuments, Fabrication of Galvanized Intermediate Signages and Lease of equipment for demarcation survey: Real Time Kinematics (RTK).

Several TSPS Technical and Support staff was also introduced by CENRO mentor reporting to the CENRO with their charging of salaries to Region 7.

A site visit to Bats Sanctuary (Brgy. Cervantes, Escalante City) adjacent to NGP mangrove plantation was done and it is surrounded by small islands of Sagay City and Escalante City.

A site visit was also done to CENRO Sub Office station and personnel assigned composed of One Park Foreman, one Admin Aide VI, three Forest Rangers.

- **Lands**

The documents assigned to me for review and checking are the following:

- Special Patent Application of Brgy. Bug-ang, Toboso for Public use contain an area of 683 sq.m. The folder has various attachments for checking and verification like the map from the survey team, inspection report and the Public use should be specified such as Public Market.
- Another document is the processing of Certificate of Verification (COV) requested by Ricky Jaucian to transport cut trees like Gmelina, Eucalyptus and Manguim was processed by the RPS with the attached report.
- Tree Cutting Permit requested by DPWH on their project for road widening. 12 trees were subject for cutting at Brgy. Rafael Barrera, Sagay City. Documents include inspection report, Resolution of no objection from the by the barangay to cut trees.
- Budget or charging of Vouchers for payment of travelling and fixed expenses is checked in the Work and Financial Plan.

- **Mining and Environment**

Since the Focal Person of MGB and EMB was not around during my FOE, I researched the data on their portal/website and obtained the following:

- a. Commercial Sand and Gravel (CSAG), Quarry Permit (QP) and Industrial Sand and Gravel Permit (ISAG) have existing permittees in the AOR of CENRO Cadiz City within the river system of Sicaba, Malogo, Dalayan, Ando-an, Palampas, etc.
- b. While the EMB has River Monitoring Station at Victorias City in particular the Malihao River, Da-an Banwa, Malihao Bridge, VMC Milling zone, etc. It is also the industrial sources of sugar mills. There are SWM Plans are ready for evaluation and approval. And the Classification of San Carlos City Coastal Water is Class SB and Class SC.

#### **IV. Challenges met**

As I reviewed my major tasked on my Field Office Engagement, the following challenges are identified, to wit:

- NNNP PAMB Meeting started late while some PAMB members sent representatives in their behalf. The presenter of OPAPP was absent due to COVID exposure.
- A thorough review and validation of FLUP of LGU of Victorias City was attended by the ENRO of Victorias City, PENRO TSD Division Chief and the CDS Chiefs of PENRO and CENRO Cadiz City.
- Tenure for Resettlement or PDC sites within the Protected Areas
- Forest Rangers are conducting inspection for cutting permit.
- Not updated Organizational Structure

#### **V. Insights**

My observation on the tasked assigned during the FOE in CENRO Cadiz City are the following:

- The presentation of to the NNNP PAMB is about the MOA between DENR (BMB), OPAPP and KAPATIRAN on the two PDC Sites located at San Carlos City with an area of 230 hectares and Cadiz City with an area of 200 hectares.
- The PBAC meeting was on the Procurement Activities of NNNP with the corresponding budget downloaded as Later Release. These activities need to fast track in order to start the activities on demarcation which will end this December 2021. The Physical and Financial Accomplishment.
- The meeting with the ENRO of Victorias City focused on the review and Finalization of FLUP for adoption.
- Forest Rangers are tasked to conduct inspection of trees for cutting Permit.
- Organizational Structure is not updated and does not match with the Structure in DAO 2019-01.

## **VI. Suggestions and Recommendations:**

The following suggestions and recommendations are based on the insights and the guiding policies of the office, to wit:

- OPAPP should be guided on what tenure is allowed on the PDC sites/ Resettlement areas.
- Procurement activities on NNNP should not be delayed for the work implementation to be on time.
- FLUP should be reviewed and validated before its adoption by the LGU.
- Forest Rangers should focus on Enforcement Activities.
- Regulatory and Permitting Section should handle and conduct the inspection for cutting permit.
- Update the organizational structure in accordance to the guidelines set by DAO 2019-01 and to be supported by a Special Order.

## **VII. Appendices**

- Daily Learning Journals
- Photographs
- Maps





Environment and Natural Resources Academy  
**SUPERVISORY  
COURSE**

AUGUST 23 - OCTOBER 13, 2021

TRAINING AND DEVELOPMENT DIVISION  
HUMAN RESOURCE DEVELOPMENT SERVICE



**FIELD OFFICE ENGAGEMENT  
DAILY LEARNING JOURNAL**

Day 1

Name: Ma. Gina Consolacion C. Gerangaya

Date: September 27, 2021

Office: CENRO Cadiz City, PENRO, Negros Occidental

Class 303 Molave

What are your expectations today?

1. To be able to attend NNNP PAMB enbanc meeting
2. To be able to attend PBAC Bidding on Later Release on NNNP Demarcation

Noted by: MAMAD T. GANDAROSA JR.

CENRO Host-Mentor

Describe your day. (i.e. type of activity, task, its purpose, who is involved, etc.)

CENRO Mamad T. Gandarosa is the concurrent Assistant PASu of NNNP and one of the agenda in the meeting (morning) was the presentation of MOA between DENR (BMB) and OPAPP for two PDC sites within NNNP areas particularly in the AOR of CENRO Mamad: San Carlos City and Cadiz City, however the proponent (OPAPP) was absent because he is a possible covid suspect due to his exposure to covid positive co-worker.

In the afternoon, CENRO Mamad as Vice Chair of the Bids and Awards Committee (BAC) attended bidding on the Later Release projects of NNNP on Demarcation such as Lease of Surveying Equipment for Demarcation and Delineation activities of Boundary Markers, Fabrication of Galvanized Intermediate Signages/Markers of NNNP and construction materials for Installation to include delivery and hauling, and construction of materials for NNNP for 230 monuments target for CY2021 to include delivery and hauling materials.

What are your insights with today's experience?

In today's meeting both the PAMB and BAC, the meeting cannot proceed if there is no quorum and must have half plus one of the total members for the meeting to start and the presentation of the agenda must be comprehensive for the other members to easily understand and abide with the rules and procedures of the said meetings.

Have you observed any opportunities or any challenges in learning today? Describe.

In the PAMB meeting, since there are several agenda, the presenter should always be ready with the answers to the query of the PAMB members and must convince them in order that presented project shall be approved while in BAC bidding, the bidders shall complete the documents required for them to be the eligible bidder.

Cite/enumerate office practices that you think should be continued and/or discontinued. Explain why.

The guidelines on PAMB and BAC meetings should be strictly followed in order not to violate the rules



Environment and Natural Resources Academy

# SUPERVISORY COURSE

AUGUST 23 - OCTOBER 13, 2021

TRAINING AND DEVELOPMENT DIVISION  
HUMAN RESOURCE DEVELOPMENT SERVICE



## FIELD OFFICE ENGAGEMENT DAILY LEARNING JOURNAL

Day 2

Name: Ma. Gina Consolacion C. Gerangaya

Date: September 28, 2021

Office: CENRO Cadiz City, PENRO, Negros Occidental

Class 303 Molave

What are your expectations today?

1. To meet with the CENRO Officer and his staff at the CENRO Office.

Noted by: MAMAD T. GANDAROSA JR.

CENRO Host-Mentor

Describe your day. (i.e. type of activity, task, its purpose, who is involved, etc.)

CENRO Mamad briefed the document on his table for today:

1. Document on his table is the Special Patent Application of Brgy. Bug-ang, Municipality of Toboso, Negros Occidental with an area of 683 sq.m. The folder was prepared by the RPS Section which includes the report of the Investigator, the Survey team and the processing of the documents duly signed by them and the Chief of RPS.
2. Certificate of Verification (COV) requested by Ricky Jaucian to transport cut trees: Gmelina, Eucalyptus and Mangium was also processed by the RPS section duly inspected by the staff and with attached report.

What are your insights with today's experience?

CENRO Mamad introduced his staff and personnel: The RPS Chief and his staff, his HR/Admin Designate personnel, the staffs on Tanon Strait Protected Seascape (TSPPS). His Enforcement Team is on field with some technical staff and Legal Researcher present in the section. Because of the scheduled activities, most of the field personnel is on field particularly the Forest Rangers conducting LAWIN patrol.

Have you observed any opportunities or any challenges in learning today? Describe.

Because of the pandemic, most office observes the health protocol on accepting and clientele in particular the permitting section. Everyday, many clientele come to the office to secure permit on cutting and application for a tenure or title like Special Patent, etc.

Cite/enumerate office practices that you think should be continued and/or discontinued. Explain why.

1. Since, the CENRO is a frontline office, strict observance of health protocol should be followed to avoid Covid rise incidence: Wearing of Face Mask, hand washing/sanitation, thermal scan and limited time for clientele.
2. For safety measures, an area in the compound premises designated to entertain the client should be maintained.



# *Environment and Natural Resources Academy* **SUPERVISORY COURSE**

AUGUST 23 - OCTOBER 13, 2021

TRAINING AND DEVELOPMENT DIVISION  
BUREAU OF SOILS, DEPARTMENT OF AGRICULTURE



## **FIELD OFFICE ENGAGEMENT DAILY LEARNING JOURNAL**

**Day 3**

Name: Ma. Gina Consolacion C. Gerangaya

Date: September 29, 2021

Office: CENRO Cadiz City, PENRO, Negros Occidental

Class 303 Molave

What are your expectations today?

1. Tasked by CENRO mentor to attend meeting with the PENRO Accountant regarding the balances of the fund of the 3<sup>rd</sup> quarter and post qua of bidding documents on NNNP projects

Noted by: MAMAD T. GANDAROSA JR.

CENRO Host-Mentor

Describe your day. (i.e. type of activity, task, its purpose, who is involved, etc.)

Since September is the time of lapsing in the Accounting Section, PENRO Accountant announced that there is zero balance in the budget as of 3<sup>rd</sup> quarter. Post Qua was also conducted by the TWG-BAC to the bidders on demarcation equipments and NNNP signage's, this is to fast track the documents for units, materials and equipments to be used in the NNNP demarcation.

What are your insights with today's experience?

Budget for 3<sup>rd</sup> quarter should be expended and disbursed and should review the corresponding physical accomplishment over the financial accomplishment, likewise, for additional budget and target or later release, it needs preparation of the documents for PhilGeps posting, Bidding, Post Qua and preparation of Award in order that the work activities for the scheduled activities should not be delayed.

Have you observed any opportunities or any challenges in learning today? Describe.

The procedures to allow payment and implementation of the work target are demanding the attention and preparation of the BAC and TWG members in order to meet the deadlines.

Cite/enumerate office practices that you think should be continued and/or discontinued. Explain why.

1. Vouchers for payment which correspond to the schedule on the Work and Financial Plan should always be checked to make sure that the physical and financial performance is accomplished.
2. Procedures and schedule on BAC and Post Qua should always be observed and followed.



Environment and Natural Resources Academy

# SUPERVISORY COURSE

AUGUST 23 - OCTOBER 13, 2021

TRAINING AND DEVELOPMENT DIVISION  
BUREAU OF ENVIRONMENTAL MANAGEMENT AND SERVICES



## FIELD OFFICE ENGAGEMENT DAILY LEARNING JOURNAL

Day 4

Name: Ma. Gina Consolacion C. Gerangaya

Date: September 30 2021

Office: CENRO Cadiz City, PENRO, Negros Occidental

Class 303 Molave

What are your expectations today?

1. Tasked by CENRO Mentor to attend Barangayanihan towards National Recovery Caravan hosted by PNP and DILG and attend FLUP meeting at Victorias City.

Noted by: MAMAD T. GANDAROSA JR.

CENRO Host-Mentor

Describe your day. (i.e. type of activity, task, its purpose, who is involved, etc.)

In the morning, the Caravan meeting was hosted by PNP and DILG and was attended by our RED, ARD for Special Concern, RPAO and Regional NGP Coordinator. And in the afternoon, the FLUP of Victorias City was reviewed by the City ENRO, PENRO TSD Chief and her CDS Chief, CENRO Cadiz City CDS Chief and her staff.

What are your insights with today's experience?

The meeting aims to address hunger in the community and at the same time provide solar panel units and one of the programs of President Duterte's Administration while the review of FLUP for adoption of the Local Government needs more attention in particular the land classification of the area which is National Park/Protected area. The harmonization of the CLUP and other development plans of the LGU should also be considered.

Have you observed any opportunities or any challenges in learning today? Describe.

The challenges I observed are the sustainability of the government's provision to the communities and the reaction of the communities towards the given benefits while the FLUP should concentrate on the Forest Land in order not to confuse the classification of lands and its uses.

Cite/enumerate office practices that you think should be continued and/or discontinued. Explain why.

1. The meeting to address hunger and community service should always be attended to make the department visible to the community and bring the services nearer to the people while queries on environmental concern will also be answered immediately.
2. Before the adoption of FLUP, the review and validation should be considered first and its land uses and should anchor on the corresponding policies and guidelines.





Environment and Natural Resources Academy

# SUPERVISORY COURSE

AUGUST 23 - OCTOBER 13, 2021

TRAINING AND DEVELOPMENT DIVISION  
BUREAU OF ENVIRONMENTAL MANAGEMENT SERVICE



## FIELD OFFICE ENGAGEMENT DAILY LEARNING JOURNAL

Day 5

Name: Ma. Gina Consolacion C. Gerangaya

Date: October 1, 2021

Office: CENRO Cadiz City, PENRO, Negros Occidental

Class 303 Molave

What are your expectations today?

1. Field visit at Bats Sanctuary, Brgy. Cervantes, Escalante City and SMR Information Center at Brgy. Old Sagay, Sagay City.

Noted by: MAMAD T. GANDAROSA JR.

CENRO Host-Mentor

Describe your day. (i.e. type of activity, task, its purpose, who is involved, etc.)

The field visit at Bats sanctuary was coordinated by the CDS Chief Corazon Gonzales and her staff at Brgy. Cervantes, Escalante City which is part of TSPS, while the visit with SMR is located at Sagay City both belongs to the 2<sup>nd</sup> District of Negros Occidental. According to the Barangay Captain, the existence of Brown Flying Foxes was on the early 1980s within the barangay which is surrounded by mangroves. They moved to the adjacent islet during Typhoon Yolanda and stayed there until now. And accordingly, the Pagatpat was their home but the species slowly deteriorate or die because of the clasp of their claw and urine. The adjacent area has also a 10 hectares mangrove plantation (NGP) with 85% survival rate during evaluation last CY 2015. While the other side of the barangay and small islands are within the Sagay Marine Reserve (SMR). The information Center is located near the pier of Brgy. Old Sagay, Sagay City.

What are your insights with today's experience?

The protection and importance of Bats Sanctuary in the area should be informed and disseminated within the community and the adjacent areas. Their support, collaboration and cooperation and the assistance of DENR is very significant to make the habitat of the bats protected and conserved while the community is in harmony with their existence. While the adjacent area is also a Protected Area (SMR) and very rich in marine resources.

Have you observed any opportunities or any challenges in learning today? Describe.

The local communities I visited are aware of the environmental issues within their area especially the garbage brought by the tides from other areas. These communities were once affected by Typhoon Yolanda and are recovering from the destruction of the typhoon. Their common opinion to typhoon destruction was the existence of mangroves in their area saved their lives as well as their livelihood (fishing) until now.

Cite/enumerate office practices that you think should be continued and/or discontinued. Explain why.

1. Sustainable protection of the mangrove area and the bat sanctuary by the community with the support of the barangay officials and the LGU of Escalante City.



Environment and Natural Resources Academy  
**SUPERVISORY  
COURSE**

AUGUST 23 - OCTOBER 13, 2021

TRAINING AND DEVELOPMENT DIVISION  
BUREAU OF ENVIRONMENTAL SERVICES



**FIELD OFFICE ENGAGEMENT  
DAILY LEARNING JOURNAL**

**Day 6**

Name: Ma. Gina Consolacion C. Gerangaya

Date: October 4, 2021

Office: CENRO Cadiz City, PENRO, Negros Occidental

Class 303 Molave

What are your expectations today?

To know the volume of workload of the CENRO for the day.

Noted by: MAMAD T. GANDAROSA JR.

CENRO Host-Mentor

Describe your day. (i.e. type of activity, task, its purpose, who is involved, etc.)

The day was tasked by CENRO Mentor to review and validate documents on his table:

1. Tree Cutting Permit No. CAD -009-0221 requested by DPWH on their project for road widening. 12 trees are subject for cutting at Brgy. Rafael Barrera, Sagay, Negros Occidental
2. Memorandum for PENRO: Attn BAC Chair – requesting for PhilGeps posting in the Fabrication and Installation of new window grilles and new jalousie plus frames and blades of the SMR Info Center
3. Vouchers for payment of travelling expenses, telephone bills, water bills and electric bills

What are your insights with today's experience?

The documents for review/checking for signature of the CENRO Officer which contains various attachment or checklist must be thoroughly checked from the preparer to CENRO's signature. This is to make sure what is lacking in the documents before forwarding to the PENRO.

Have you observed any opportunities or any challenges in learning today? Describe.

Aside from the volume of documents for signature of the CENRO, the common missing in the documents is the unsigned report/voucher, undated report and lacking attachment of the disbursement voucher. And sometimes the wrong name spelling of the signatories and designation/position.

Cite/enumerate office practices that you think should be continued and/or discontinued. Explain why.

1. Maintain a recording system for a tracker of documents especially if a client should follow up his/her transaction.
2. Always keep a file of the report in each section in case the records cannot retrieve the file.



Environment and Natural Resources Academy  
**SUPERVISORY  
COURSE**

AUGUST 23 - OCTOBER 13, 2021  
TRAINING AND DEVELOPMENT DIVISION  
U. S. BUREAU OF ENVIRONMENTAL SERVICE



**FIELD OFFICE ENGAGEMENT  
DAILY LEARNING JOURNAL**

Day 7

Name: Ma. Gina Consolacion C. Gerangaya

Date: October 5, 2021

Office: CENRO Cadiz City, PENRO, Negros Occidental

Class 303 Molave

What are your expectations today?

To attend the meeting with OPPAP regarding their request for Orientation on Comprehensive Site Assessment and Carrying Capacity of the identified Peace and Development Community (PDC) in San Carlos City and Cadiz City and field visit of CENRO Cadiz City Sub-Office located at San Carlos City.

Noted by: MAMAD T. GANDAROSA JR.

CENRO Host-Mentor

Describe your day. (i.e. type of activity, task, its purpose, who is involved, etc.)

Together with the team from Monitoring and Enforcement Services (MES) of CENRO Cadiz City, CENRO Host Mentor tasked us to attend meeting at San Carlos City. The request of the OPPAP is in connection with the two settlement sites inside the Protected Area of NNNP. A series of meetings were already conducted and attended by various groups from LGUs and DENR and discussed on what instruments shall be issued in the PDC Sites. Later, I also visited the Sub-office of CENRO Cadiz City located inside the compound/Motorpool of the City Engineer's Office of the LGU.

What are your insights with today's experience?

There was a MOA issued to two PDC sites between the OPPAP, Kapatiran and BMB (about two years ago) but not with the NNNP PAMB. With the instruction to convert all Agreements inside the Protected Area into SAPA or CBFMA, the said PDC sites is in the process of converting the agreement, however, there are certain provisions in the MOA to conduct SEAMS and currently CARCAP. On the contrary, SEAMS per guidelines (BMB-TB 2016-06) shall be conducted in the whole of protected area and CARCAP is for Eco-Tourism aspect.

Have you observed any opportunities or any challenges in learning today? Describe.

From my observation in today's meeting, the OPPAP is determined to complete the requirements or needed documents for the issuance of tenure in the PDC sites; however, a complication between the documents to comply or to submit should be consistent with the guidelines of PA likewise, involvement of the PASu and PAMB was not initially done in the previous meetings. Although the Enforcement handled the activities on the PDC sites, it should be coordinated and aligned with the PASu and PA guidelines to avoid more confusion on what instrument to issue and on delay of the of processing of the documents.

Cite/enumerate office practices that you think should be continued and/or discontinued. Explain why.

1. Before the meeting, the in charge should review and deliberate the presentation to the concerned personnel in the office to have a common understanding on the matter.
2. Study the legal basis on the programs/projects presented in order not to delay the succeeding steps or procedure.



Environment and Natural Resources Academy

# SUPERVISORY COURSE

AUGUST 23 - OCTOBER 13, 2021

TRAINING AND DEVELOPMENT DIVISION  
BUREAU OF ENVIRONMENTAL SERVICES



## FIELD OFFICE ENGAGEMENT DAILY LEARNING JOURNAL

Day 8

Name: Ma. Gina Consolacion C. Gerangaya

Date: October 6, 2021

Office: CENRO Cadiz City, PENRO, Negros Occidental

Class 303 Molave

What are your expectations today?

To present my partial Field Office Engagement (FOE) report to CENRO mentor, and secure his signature for my DLJs and DTR for September 28, 2021 to October 8, 2021.

Noted by: MAMAD T. GANDAROSA JR.

CENRO Host-Mentor

Describe your day. (i.e. type of activity, task, its purpose, who is involved, etc.)

I presented partially the FOE report to my CENRO Mentor based on the template provided and secure his signature for my Daily Learning Journals 1-8 (DLJs) and my Daily Time Record (DTR). Good thing that I printed my presentation because the brownout in the office was almost half of the day caused by Typhoon Lannie.

What are your insights with today's experience?

Since my FOE report is not complete, I partially reported to my CENRO Mentor the information collected and gathered in his AOR. Firstly, I presented to him the outline of my presentation for October 12, 2021. Then, I discussed with him that his AOR covers three PAs: NNNP, SMR and TSPS. He added that there is one more: the MKNP. Moreover, the organizational structure should be updated and told him that I informed his HR designate to update the same and should review DAO 2019-01 for reference likewise, a Special Order should also be prepared to support the new structure.

Have you observed any opportunities or any challenges in learning today? Describe.

The challenges I observed are on the management of these areas together with the existing personnel component assigned in each PA areas and other sections like Enforcement and Regulatory and to complement with the work assignment but not to duplicate and overlap each functions.

Cite/enumerate office practices that you think should be continued and/or discontinued. Explain why.

1. Work assignment of the personnel should be reviewed in particular in their job description to avoid overlapping or duplication of functions which shall correspond to the competencies in filing up the Individual Development Plan (IDP) and IPCR.





Environment and Natural Resources Academy

# SUPERVISORY COURSE

AUGUST 23 - OCTOBER 13, 2021

TRAINING AND DEVELOPMENT DIVISION  
HUMAN RESOURCE DEVELOPMENT SERVICE



## FIELD OFFICE ENGAGEMENT DAILY LEARNING JOURNAL

Day 9

Name: Ma. Gina Consolacion C. Gerangaya

Date: October 7, 2021

Office: CENRO Cadiz City, PENRO, Negros Occidental

Class 303 Molave

What are your expectations today?

To review and finalize my FOE presentation and terminal report.

Noted by: MAMAD T. GANDAROSA JR.

CENRO Host-Mentor

Describe your day. (i.e. type of activity, task, its purpose, who is involved, etc.)

The day was spent in gathering more data and reviews the outline/template of the FOE terminal report. The added information was taken from the PENRO Planning on the updated accomplishment report during the Provincial Management Conference last August 26, 2021 and since I have not met the Focal person of MGB and EMB, I obtained data from the Website of MGB: the permits issued by them in the AOR of CENRO Cadiz City; CSAG, QP and ISAG while in the EMB, the data gathered was taken from 2020 Regional State Report Brown Report Western Visayas Region, EMB R6.

What are your insights with today's experience?

In gathering more information especially in the internet and website of the agency, I searched for the information based on the lectures of the Resource Persons on MGB and EMB. The information collected is the Malihao River Monitoring Stations located at Victorias City because it is the industrial source of sugar mills and was proposed for a hydropower. Malihao River was once named as Malogo River before the creation of Negros Island Region. The report mentioned the classification of water in San Carlos City which is Class SB and Class SC. As for SWM Plans, Negros Occidental has the greatest number of LGUs with 13 – 10 year SWM plans for evaluation and approval. While in the MGB data, permits issued on Commercial Sand and Gravel (CSAG), Quarry Permit (QP) and Industrial Sand and Gravel (ISAG) permits were collected from the website.

Have you observed any opportunities or any challenges in learning today? Describe.

Monitoring and validation of activities and projects in the EMB and MGB are collaborative and coordinative efforts which involve the participation of various sectors and offices like the LGUs, Monitoring Committee or groups and DENR in the field offices.

Cite/enumerate office practices that you think should be continued and/or discontinued. Explain why.

1. Coordinate and collaborate with the field offices on the matters concerning monitoring and validation of the above-mentioned projects for the awareness and knowledge of the same.

- Photographs



With RED Livino Duran, ARD Ivane Reyes, PENRO Edgar Rostata, RPAO Chief, Regional NGP Coordinator and CENRO CDS Chief.



FLUP Review with LGU ENRO, CENRO CDS Chief and Staff, TSD Division Chief and PENRO CDS Chief.





Bat Sancturay at Brgy. Cervantes, Escalante City




CY 2015 10 Hectares NGP Mangrove area



Sagay Marine Reserve Information Center



Field Visit at CENRO Cadiz Sub-Office and attend meeting on PDC sites with CENRO Cadiz MES Staff and NNNP PASu, PENRO TSD Division Chief and her CDS Chief.



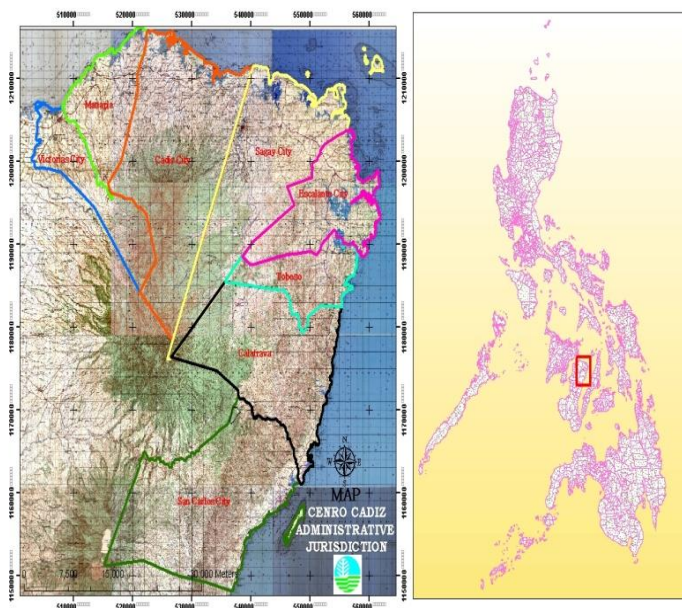
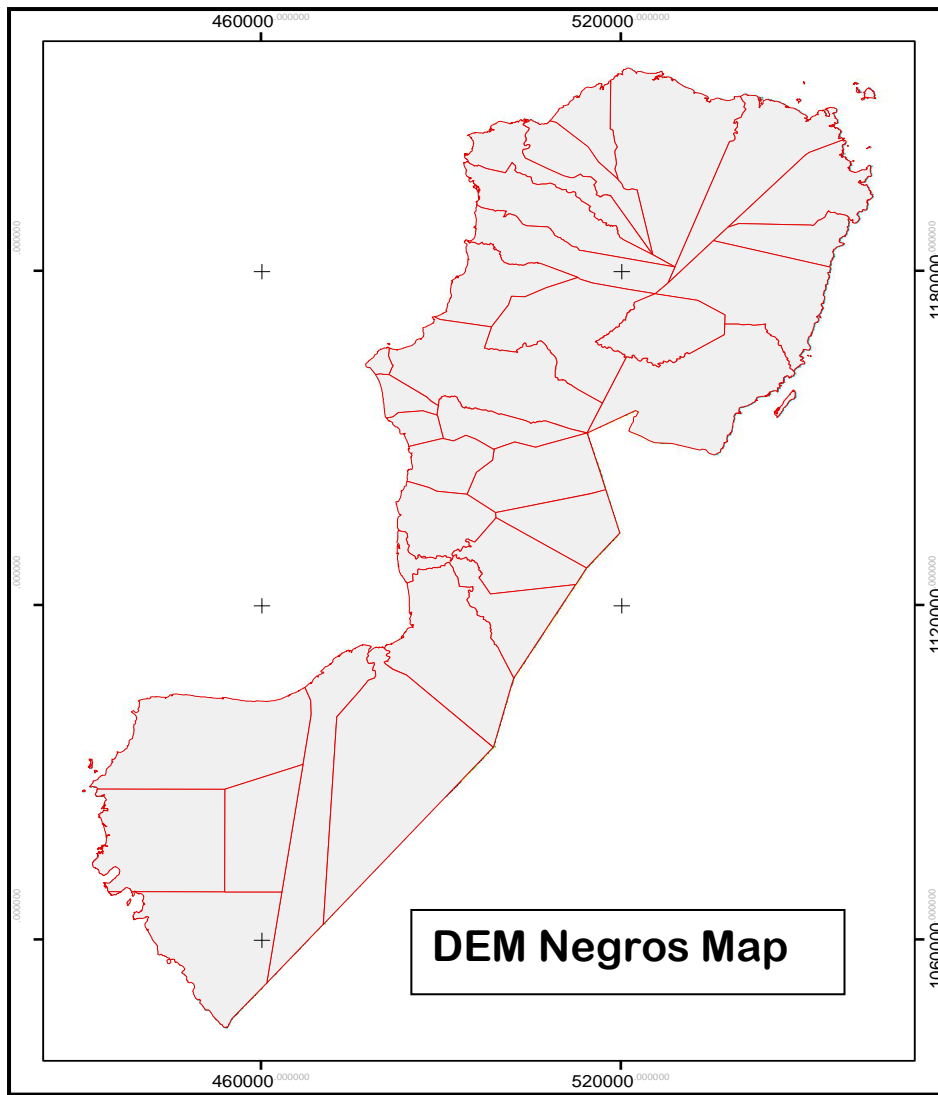
Documents evaluated and checked



Briefing on the partial output of my FOE presentation, securing the signatures for my DLJ and DTR.







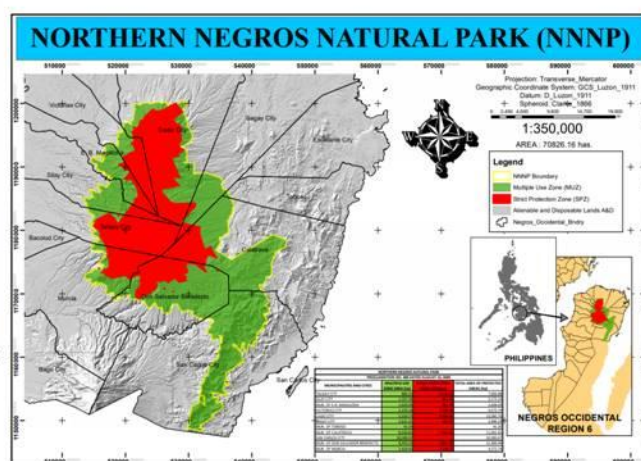


## NORTHERN NEGROS NATURAL PARK MANAGEMENT PLAN 2018-2022



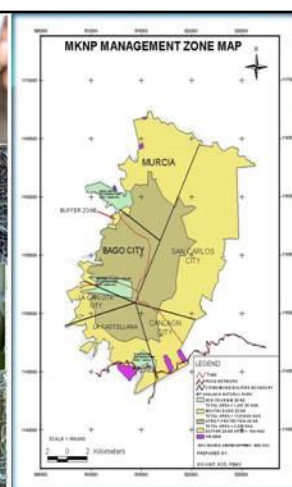
Total Area of NNNP= 70,826.1603

Location	PA coverage		
	SPZ	MUZ	TOTAL
Victorias City	207.3806	1210.6098	1417.9904
Cadiz City	12,556.1517	6151.4027	18,707.554
Sagay City	276.3539	2356.2703	2632.6242
Toboso		16.6897	16.6897
Calatrava	2459.7217	9922.1970	12,381.9187
San Carlos City		7,629.8986	7,629.8986
Total	15,499.6079	27,228.0681	42,786.676



## MT. KANLA-ON NATURAL PARK (RA 9154 S. 2001)

MUNICIPALITIES OF MURCIA, LA CASTELLANA, NEGROS OCCIDENTAL CITIES OF BAGO, LA CARLOTA, SAN CARLOS AND CANLAON CITY, PROVINCE OF NEGROS OCCIDENTAL AND ORIENTAL



## MT. KANLA-ON NATURAL PARK AND ITS MANAGEMENT ZONES

Management Zones	Area (has)
1. Multiple-use Zone	13,610.64
2. Strict Protection Zone	9,320.00
3. Recreational/ Ecotourism Zone	1,457.36
A. Wasay, Murcia Ecotourism Zone	506.90
B. Quintubdan Ecotourism Zone	690.06
C. La Castellana Ecotourism Zone	260.40
<b>TOTAL</b>	<b>24,388.00</b>
4. Private Properties	120.17
<b>TOTAL</b>	<b>24,267.83</b>

### Mt. Kanla-on Natural Park - Protected Area

MKNP - was declared thru Presidential Proclamation # 1005 on May 1997 and now the Mt. Kanla-on Law Park or RA 9157 on Aug. 11, 2011

MKNP Political Component	Political Area	Strict Protection Zone	Restoration Zone	Sustainable Zone	Multiple Zone	Ecotourism Zone
1. San Carlos City	9056.43	1602	880	880	5694.43	
2. Murcia	6055.12	1196	1834	115	2910.12	
3. Bago City	3646.05	2791.55			654.5	200
La Castellana	2671.25	560	390	232	1489.25	
Canla-on City	1877.5	450	165	225	1037.5	
La Carlota City	1251.25	323.75	300		627.5	
<b>Total</b>	<b>24557.6</b>	<b>6923.3</b>	<b>3569</b>	<b>1452</b>	<b>12413.3</b>	<b>200</b>

\* Multiple Use Zone of 12,413.30 hectares less 169 hectares for Geothermal exploration purposes of PNOC.

Reference: LEP, DENR, R6, Iloilo City as of CY 2000



