



Republic of the Philippines
Department of Environment and Natural Resources
Region IV- MIMAROPA

COMMUNITY ENVIRONMENT AND NATURAL RESOURCES OFFICE

By the National Highway, Poblacion, Taytay, Palawan, 5312

Mobile Contact Nos. 0926-505-9335, 0912-171-3889

Email: cenrotaytay@denr.gov.ph

October 13, 2021

MEMORANDUM

FOR : The Regional Executive Director
DENR MIMAROPA
L&S Building, 1515 by Roxas Blvd, Ermita, Manila
Thru the Provincial Environment and Natural Resources Officer
Palawan

FROM : The Community Environment and
Natural Resources Officer

SUBJECT : SPOT REPORT ON TYPHOON MARING DAMAGES

Respectfully submitted is the report consisting three (3) pages of the Focal Persons on Disaster Risk Reduction Management Council concerning pursuant to Regional Special Order 283, Series of 2021. The report is about the above subject.

Please acknowledge the receipt hereof. Thank you.

**DENR CENRO
TAYTAY, PALAWAN
RELEASED**

BY: *fu*
DATE: 10.14.2021 CN 3210


ALAN L. VALLE



Republic of the Philippines
Department of Environment and Natural Resources
Region IV- MIMAROPA

COMMUNITY ENVIRONMENT AND NATURAL RESOURCES OFFICE

Taytay-El Nido, Palawan
by the National Highway, Poblacion, Taytay, Palawan
emailad:cenrotaytay@denr.gov.ph
Contact Nos: 0912-171-3889 (Talk and Text) 0926-505-9335 (TM)

DENR CENRO
TAYTAY, PALAWAN
RECEIVED
BY: [Signature]
DATE: 10-13-21 5:35

October 13, 2021

MEMORANDUM

FOR : The Community Environment and Natural Resources Officer

FROM : The Team of Focal Persons on concerns of Disaster Risk Reduction Management Council

SUBJECT : **SPOT REPORT ON DAMAGES IN THIS JURISDICTION INCURRED BY TYPHOON MARENG**

Pursuant to Regional Special Order 283 Series of 2021 dated April 13 and to the instruction, the following are submitted:

LOCATION	INCIDENT	DEATHS	ADVISORIES	REMARKS
Corong-corong, El Nido, Palawan	Landslide (Fig 1,2,3)	None	Suspension of Work and classes (Fig 4)	Clearing on progress
Bucana, El Nido	Flood (Fig 5)	None	Monitoring	Area is flood prone
Teneguiban, El Nido	Flood (Fig 6)	None	Monitoring	Area is flood prone
PAMO-MSPLS Old Guinlo, Taytay, Palawan	2 Apprehended Boats broken (Fig 7 and 8)	None	Advised to submit detailed report	PAMO on progress documentation
Liminangcong Taytay, Palawan	1 private boat Broken (Fig 9)	None	Clearing of debris to prevent getting into the sea	On monitoring
Pancol, Taytay, Palawan	Dead Irrawady Dolphin (Fig 10)	1 Wildlife	Advised to be Investigated, examined, & buried	Investigation, examination on progress
Taytay and El Nido	NGP project	none	Monitoring and maintenance	No damage
Taytay and El Nido	DENR Buildings (Fig 11)	N/A	Maintenance	No damage
Taytay and El Nido	Forest Product Monitoring Stations	N/A	Maintenance	No damage

Update report shall follow if necessitated.

For the Focal Persons Team:

MARIANO P. LILANG, JR.
Development Management Officer IV

Attached:
Annex A containing Figures 1 to 10 and various FPMS


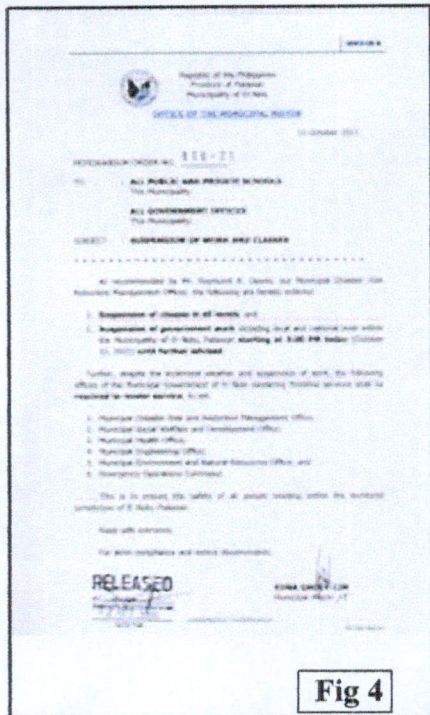




Fig 10




FPMS IV- Pasdena, El Nido, Palawan



FPMS V- New Ibajay, El Nido,



FPMS III- Abongan, Taytay



FPMS I- Poblacion, Taytay



FPMS II- Bagong bayan, El Nido



FPMS VI/MSPLS PAMO

Old Guinlo, Taytay

MARIANO P. LILANG JR.