



Republic of the Philippines  
Department of Environment and Natural Resources  
Document Action Tracking System  
Document Routing Slip



**Document No:** DENRCO - AS RMD-2021-025881 **Print Date:** Thursday, October 07, 2021  
**Sender:** JAIME LLAGUNO MABILIN  
**Address:** PRESIDENTIAL COMPLAINT CENTER  
BAHAY UGNAYAN, JOSE P. LAUREL STREET MALACANANG, MANILA  
**Subject:** LETTER DTD 09/09/2021 LETTER FROM MR. BERBARDO MORALES SR.,/MR. FERNANDO G. JIMENEZ ET AL.,  
OF SITIO LAYABAN BRGY. POYPOY CALINTAAN OCCIDENTAL MINDORO SEEKING PRESIDENTIAL  
INTERCESSION RELATIVE TO ISSUES AND CONCERNS WITH PCC CODE NO.WG-CYR-02-24-2020-013  
**Addressee(s):** Office of the Head Executive Assistant (DENRCO - OHEA)  
**CC Addressee(s):**  
**Date/Time Received:** 10/07/2021 09:03:00 PM

ROUTING AND ACTION INFORMATION				
FROM	DATE/TIME RECEIVED	FOR/TO	DATE/TIME RELEASED	ACCEPTANCE REMARKS/ACTION REQUIRED/TAKEN REMARKS/STATUS
	10/07/2021 09:02:16 PM	DENRCO - AS RMD		
DENRCO - AS RMD		DENRCO - OHEA	10/07/2021 09:02:20 PM	

10-8-21 For: Head, Action Center  
Ma'am

Respectfully referred for  
information and appropriate  
action, please. Thank you.

GAVIN D. EDJAWAN  
Head Executive Assistant

Office of the President  
**PRESIDENTIAL COMPLAINT CENTER**  
Malacañang, Manila

09 September 2021

**Secretary ROY A. CIMATU**

Department of Environment and Natural Resources  
DENR Bldg., Visayas Avenue  
Diliman, Quezon City

**Attn: HEA MARIO F. CHAN**



**Sir:**

Respectfully forwarding the attached follow-up letter dated 21 August 2021, with enclosure/s, addressed to **PRESIDENT RODRIGO ROA DUTERTE**, for appropriate action, consistent with existing laws, rules and regulations on the matter, from **Mr. BERNARDO MORALES, Sr./Mr. FERNANDO G. JIMENEZ, et al.** of Sitio Layaban, Brgy. Poypoy, Calintaan, Occidental Mindoro, seeking Presidential intercession relative to issues and concerns which, as stated therein, may be best coordinated/addressed by that Department.

A reply direct to the party/ies concerned, copy furnished the Center, citing **PCC Code No. WG-CYR-02-24-2020-013**, will be highly appreciated. Expeditious action is requested in accordance with the provisions of Republic Act No. 11032, otherwise known as the Ease of Doing Business and Efficient Government Service Delivery Act of 2018 as implemented and enforced by the **Anti-Red Tape Authority**. Please be reminded that failure to timely respond to the public's concern shall be a ground for administrative sanctions under existing laws and regulations.

Our cordial regards.

Very truly yours,

**JAIME LLAGUNO MABILIN**  
Director IV

Encl.: a/s  
cc.: party/ies concerned  
/nem

**IMPORTANT**

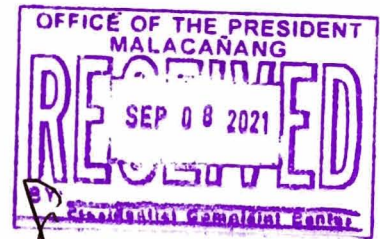
Information contained in this communication is privileged, confidential and intended solely for the use of the individual or entity to whom it is addressed and others authorized to receive it. If you are not the intended recipient, you must not disclose or use the information contained in it. If you have received this communication in error, **please notify the Presidential Complaint Center immediately and dispose this communication in accordance with the provisions of Republic Act 10173 otherwise known as the Data Privacy Act of 2012.**

**BAHAY UGNAYAN, JOSE P. LAUREL STREET, MALACAÑANG, MANILA**  
Telephone Numbers: 736-8645 (Governance and Local Affairs Division);  
736-8603 (Social Services Division); Fax Number: 736-8621  
Email Address: pcc@malacanang.gov.ph



Republika ng Pilipinas  
Lalawigan ng Occidental Mindoro  
Bayan ng Calintaan  
Barangay Poypoy  
**SITIO LAYABAN**  
-00000-

**P E T I T I O N**



August 21, 2021

Mahal na Pangulong Rodrigo Roa Duterte:
















Kami, mga **Indigenous Peoples** ng Barangay Poypoy, Bayan ng Calintaan, Occidental Mindoro ng **Tribu Tao Buid (Mangyan)** ay malugod na lumalapit sa inyong butihing tanggapan para humingi sa inyo ng tulong na my kinalaman sa aming lupang ninuno:

1. Ang aming lupang ninuno ay mayroon ng Sketch Map ng Direct CAD-T Application ng Tao Buid Tribe sa tulong ng National Commission on Indigenous People (NCIP), attached hereto as **"Exhibit A."**
2. Ito po ay aming pinagyaman at pinaunlad mula sa mga ninuno namin gaya ng pagtatanim ng punong-kahoy at iba pa na mga halaman na namumunga.
3. Ang punong-kahoy po na malaki ay nabuwal o natumba dahil sa malakas na bagyong nagdaan dito sa amin;
4. Amin pong pinarating sa kaalaman ng Department of Environment and Natural Resources (DENR) mula pa noong December 7, 2018 sa pangunguna ng aming pinuno na si G. Bernardo Morales Sr., para pahintulutan kaming putulin na ang mga natumbang puno, ito'y sinang-ayunan ni Engr. Quebec at Orlino Gacuan, **"Exhibit B-1, B-2 at B-3"**, kung dapat lang naming pakinabangan para sa aming mga katutubo;
5. Ito ang totoo at hindi ang patotoo ng apat (4) na tao na sina Joseph Christian, Juan Forest Technician-I, Jennilyn H. Francisco-Forest Ranger, Augreth S. Saligumba- Forester Chief F.W.U., Engineer Nilo P. Salvador D.M.O. IV Chief R.P.S., sila ay mga taga DENR, na inililigaw ang katotohanan na sa pagsasabi nilana labas (daw) sa aming lupang ninuno **"Exhibit C"**;
6. Sa ginawa po nilang ito ay nagdulot sa amin ng matinding kahirapan sa aming mga katutubo;
7. Alam namin ang lindi ng aming lupang ninuno dahil sa tulong ng N.C.I.P., ng ito ay lagyan ng muhon ay kasama kaming mga katutubo na naglagay ng mga muhon bilang tanda sa lupang ninuno kaya alam namin ang mga punong natumba ay sakop ng lupang ninuno ang mga punong-kahoy na natumba dahil sa mga bagyong nagdaan na ito'y gusto namin mapakinabangan para sa aming ikabubuhay;
8. Ngunit hindi ito natupad dahil sa hindi tama at panliligaw na report na kasinungalingan. Dahil pagkasabi na labas (daw) sa aming lupa ito po ay hindi totoo dahil noong pinuntahan nila hindi nila hinanap ang tunay na lindi ng lupa at nagmamadali silang umuwi;
9. Nakarating na sa inyong tanggapan ang aming kahilingan hanggang kay Kalihim Roy Umata ng DENR **"Exhibit D"**;
10. Hinihiling po namin sa inyo na pahintulutan kaming magputol ng kahoy na natumba ng bagyo para sa aming pangkabuhayan;
11. Hinihiling din po namin na ipagkaloob na sa amin ang titulo ng lupa. Umaasa po kami Mahal na Pangulo na ang mga kahilingan naming ito ay mabigyan ninyo ng pansin bilang ayuda sa ngayong panahon ng pandemic sa lalong madaling panahon.

Mabuhay po kayo Mahal na Pangulo!



# GUMAGALANG

angalan	POSNYON	LU GATR	LU G DA
lobento Perez	Char. Farnatodi		
beno Signay	Fagfayman		
raham Padua	Para Legal		
ping Poyngan	Funan/Fang Fagay- Ohan/ADJISER.		
il Soragno	Fagfayman		
el mayamang	IPHR, Farnatodi		
nding Dequzman	Fagfayman		
ed Falnigas	Fagfayman		
Estellero	Fagfayman		
Nelgar	Fagfayman		C-11
cho Villa	Fagfayman		P.13
aet mayundang	IPHR		
io Guntaler	Fagfayman		
non magfagfay	Member		
to murales			
cuola Padella	Fagfayman		
nando Jemenez	IPHR		
zn mayundang	Member		
cente Gonzales			V6
Dudy Samalla	Fagfayman	Palagabay	
ito Maky	Fagfayman	Palagabay	Lito M.
ilan Unaning			
Bernardo Morala	apukente	LAYABAN Palagabay	
andola Padilla			
AMCHO Villa	FAGTAYMAN	BARISOM	
OLON GONZALEZ	11	LAYABAN	PG
Marcos Unaning	Fagfayman	Palagabay	

ACCIDENTAL



Republic of the Philippines  
OFFICE OF THE PRESIDENT  
NATIONAL COMMISSION ON INDIGENOUS PEOPLES  
COMMUNITY SERVICE CENTER  
Salvo corner Dangelos Street, Brgy. Buenavista  
Sablayan, Occidental Mindoro

RELEASED  
11/27/2020

CERTIFICATION

EXH-A

TO WHOM IT MAY CONCERN:

THIS IS TO CERTIFY that the Sketch Map in position of Mr Bernardo Morales, a Tao-buid Tribe is the Sketch Map of the Tao-buid Ancestral Domain in their ADSDPP.

This certification is issued in support of the application of MR Morales for a cutting permit.

Issued this 27<sup>th</sup> day of November 2020 at NCIP Sablayan, Occidental Mindoro.

  
REYNALDO E. TUPAS  
CDO III/Field Officer

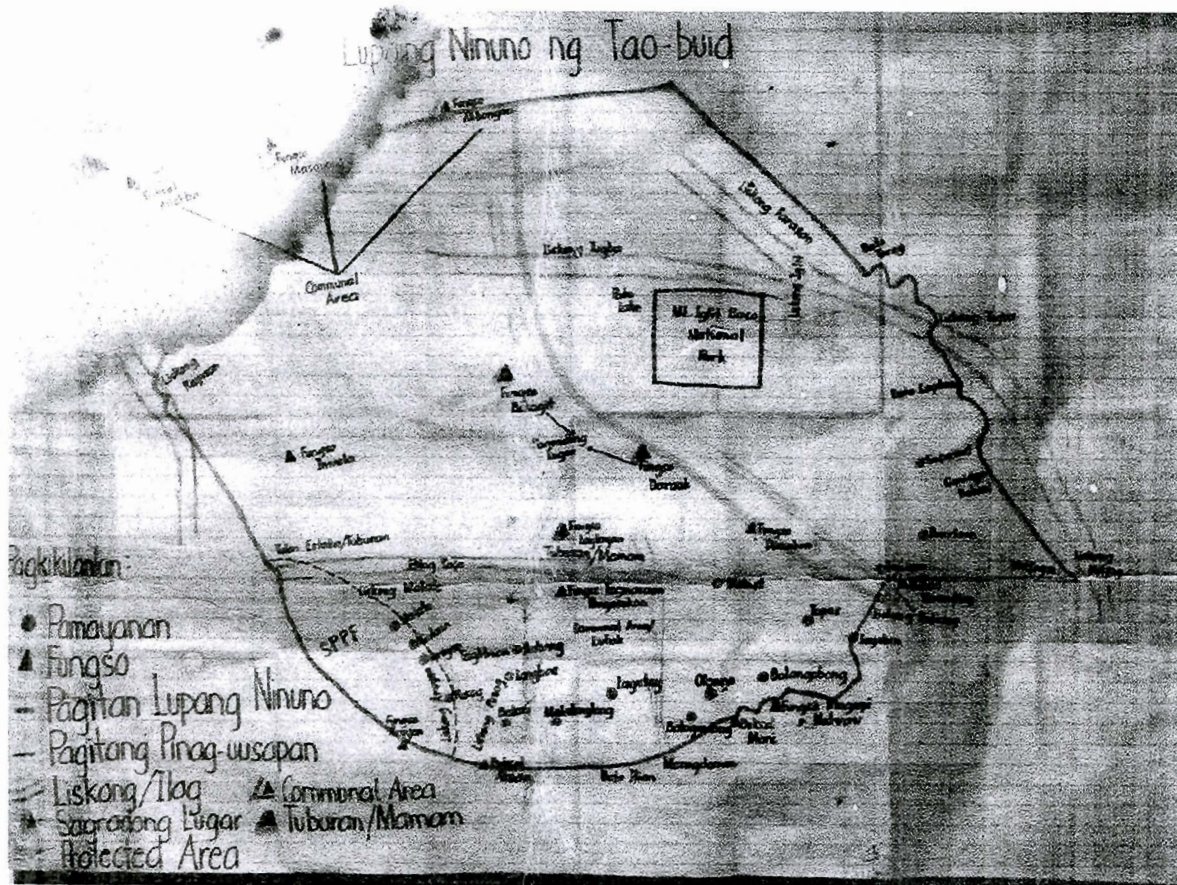
cc.

p.o  
file



Ex 11. A

SKETCH MAP NG DIRECT CADT APPLICATION NG TAOBUID TRIBE



Republic of the Philippines  
DEPARTMENT OF ENVIRONMENT AND NATURAL RESOURCES  
Region IV-MIMAROPA  
COMMUNITY ENVIRONMENT AND NATURAL RESOURCES OFFICE

110 DEC 2018

EXH. B-1

MEMORANDUM

FOR : Regional Executive Director  
1515 L & S Bldg. Roxas Blvd.  
Ermita, Manila

THRU : The OIC- PENR Officer  
Mamburao, Occ. Mindoro

FROM : The CENR Officer

SUBJECT : **SUBMISSION OF RECTIFIED INVENTORY REPORT OF GMELINA SPECIES RELATIVE TO THE REQUEST FOR CUTTING PERMIT/CLEARANCE TO CUT OF MR. BERNARDO MORALES SR. OF SO. LAYABAN, BRGY. POYPOY, CALINTAAN, OCCIDENTAL MINDORO**

Respectfully submitted herewith is the rectified inventory report dated December 07, 2018 of Chief, Utilization Unit Orlino B. Gacuan relative to the inventory and request for cutting permit/clearance to cut ninety eight (98) planted trees belonging to Gmelina species with an aggregate volume of 52.46 cubic meters within the Certificate of Ancestral Domain Claim (CADC) of Tau-Buhid tribe located at So. Layaban, Brgy. Poypoy, Calintaan, Occidental Mindoro.

Attached thereto are the following documents such as:

1. Memorandum dated December 07, 2018 of Chief, Utilization Unit Orlino B. Gacuan
2. Letter dated January 08, 2018 of Mr. Bernardo Morales Sr.
3. Certification of Hon. Freddie C. Aglipay of Barangay Poypoy, Calintaan, Occidental Mindoro
4. Certification dated February 22, 2018 of Mr. Reynald F. Tupas CDO II/Field Officer of the National Commission on Indigenous People (NCIP)
5. GIS generated map of the inventoried Gmelina trees
6. Geo-tagged photos showing the first tree, last tree and panoramic view of the plantation
7. Tally Sheet
8. Stand and Stock Table and
9. Electronic copy of the tally sheet, stand stock table, geo-tagged photos of the panoramic view of the plantation 1<sup>st</sup> and last tree.

For information and further evaluation.

ENGR. CAESAR E. QUEBEC



December 07, 2018

MEMORANDUM

FOR : The CENR Officer  
San Jose, Occidental Mindoro

THRU : The Chief, License Patents & Deeds Unit

FROM : The Chief, Utilization Unit

SUBJECT : **SUBMISSION OF RECTIFIED INVENTORY REPORT OF GMELINA SPECIES RELATIVE TO THE REQUEST FOR CUTTING PERMIT/CLEARANCE TO CUT OF MR. BERNARDO MORALES SR. OF SO. LAYABAN, BRGY. POYPOY, CALINTAAN, OCCIDENTAL MINDORO**

EXH. B-2

In compliance with the memorandum dated October 10, 2018 of PENR Officer Redante D. Diwa regarding the submitted inventory report of the Gmelina plantation of Mr. Bernardo Morales within the Certificate of Ancestral Domain Claim (CADC) located in So. Layaban, Brgy. Poypoy, Calintaan, Occidental Mindoro.

Please be informed that in February 6 & 8, 2018 personnel from this office conducted inventory of the two (2) Gmelina plantation as per request dated January 08, 2018 of Mr. Bernardo Morales, Sr. within the Certificate of Ancestral Domain Claim (CADC) of Tau-Buhid Tribe. The first inventoried plantation with three hundred forty (340) Gmelina trees with an aggregate volume of 160.79 cubic meters. The second inventoried plantation with ninety eight (98) trees with an aggregate volume of 52.46 cubic meters.

Please be informed further that an inventory report dated August 28, 2018 was submitted to the DENR Regional Office thru the Provincial Office in response to the letter of Mr. Bernardo Morales, Sr. requesting for a cutting/clearance to cut three hundred forty (340) Gmelina trees with an aggregate volume of 160.79 cubic meters.

During the investigation conducted by Forester Bonn Christian Cruz and together with personnel from this office in October 03, 2018 and interview with the previous laborers and residents of Brgy. Poypoy, Calintaan, Occidental Mindoro disclosed that the first inventoried Gmelina plantation falls within the **Calintaan Carugay Reforestation Project (CCRP)** with three hundred forty (340) Gmelina trees with an aggregate volume of 160.79 cubic meters and the second inventoried plantation was established by Mr. Bernardo Morales, Sr. sometime in CY 2000 with ninety eight (98) trees with an aggregate volume of 52.46 cubic meters.

Considering that the second area inventoried is the Gmelina plantation established by Mr. Bernardo Morales, Sr. and was not part of the **Calintaan Caguray Reforestation Project (CCRP)**. Hence, issuance of cutting permit is highly recommended.

The inventoried trees within the Certificate of Ancestral Domain Claim (CADC) of the Tau-Buhid tribe and established by Mr. Bernardo Morales, Sr. needs to be cut to minimize competition of nutrients and sunlight thus promoting high growth yield for the younger residuals. To generate employment and provide additional income residents of So. Layaban, Brgy. Poypoy, Calintaan, Occidental Mindoro.



Republic of Philippines  
DEPARTMENT OF ENVIRONMENT AND NATURAL RESOURCES  
Region IV-MIMAROPA  
COMMUNITY ENVIRONMENT AND NATURAL RESOURCES OFFICE

A-2

B-3

Attached thereto are the following documents such as:

1. Letter of January 08, 2018 of Mr. Bernardo Morales, Sr.
2. Certification of Hon. Freddie C. Aglipay of Barangay Poypoy, Calintaan, Occidental Mindoro
3. Certification dated February 22, 2018 of Mr. Reynald F. Tupas CDO II/Field Officer of the National Commission on Indigenous People (NCIP)
4. GIS generated map of the inventoried Gmelina trees
5. Geo-tagged photos showing the first tree, last tree and panoramic view of the plantation
6. Tally Sheet
7. Stand and Stock Table
8. Electronic copy of the tally sheet, stand stock table, geo-tagged photos of the panoramic view of the plantation 1<sup>st</sup> and last tree.

For information and further evaluation.

  
ORLINO B. GACUAN

Brgy. Labangan, San Jose, Occidental Mindoro  
Tel. Number (043) 457-0236 / (043) 742-6627  
Email: [complaints@denr.gov.ph](mailto:complaints@denr.gov.ph)

Resources Law Enforcement

September 14, 2020

OFFICE OF THE REGIONAL COORDINATOR

Occidental Mindoro

7500-517

09/14/2020

EXH. C  
EXH. B  
C

FOR THE OFFICER IN CHARGE

**THRU** : The Chief, Regulation and Permitting Section

**FROM** : The Inventory Team

**SUBJECT** : **SUBMISSION OF INVENTORY REPORT ON THE REQUEST OF MR. BERNARDO MORALES TO CUT AND UTILIZE FELLED/DAMAGED TREES CAUSED BY TYPHOON TISOY IN DECEMBER 02 AND URSULA IN DECEMBER 25, 2019 LOCATED AT SO. LAYABAN, BARANGAY POYPOY, CALINTAAN, OCCIDENTAL MINDORO**

This is relative to the letter dated March 02, 2020 of Mr. Bernardo Morales requesting for an inventory and issuance of permit to cut and utilize felled/damaged trees caused by typhoon Tisoy and Ursula last December 02 and 25, 2019.

Please be informed that on February 6 and 8, 2018 personnel of this Office conducted inventory as per request of Mr. Bernardo Morales, Sr. to cut and utilize trees within the Certificate of Ancestral Domain Claim (CADC) of Tau-Buhid tribe located at So. Layaban, Brgy. Poypoy, Calintaan, Occidental Mindoro. Based on the inventory report submitted last August 28, 2018 to the Regional Office thru the DENR Provincial Office there were three hundred forty (340) Gmelina trees with a total volume of 160.79 cubic meters.

On October 3, 2018 an investigation was conducted by Forester Bonn Christain Q. Cruz of the PENR Office purposely to verify if the trees requested by Mr. Bernardo Morales, Sr. falls within the Calintaan-Caguray Reforestation Project located So. Layaban, Brgy. Poypoy, Calintaan, Occidental Mindoro. Based on the submitted report dated October 10, 2018 of Forester Bonn Christian Q. Cruz on the two (2) areas inventoried, one area was part of the Calintaa-Caguray reforestation Project of the DENR and the area is the plantation established sometime in CY 2000 of Mr. Bernardo Morales.

In December 07, 2018 a rectified inventory report was submitted to the DENR Provincial Office in compliance with the memorandum of PENR Officer Redante D. Diwa dated October 10, 2018 stating that the 98 requested trees is within the established plantation of Mr. Bernardo Morales and the Certificate of Ancestral Domain Claim (CADC) of the Tau-Buhid tribe.

In response to the request of Mr. Bernardo Morales an inventory was conducted last July 7 and August 6, 2020 by personnel of this Office to determine the exact number of trees including the total volume. Based on the result of the inventory on the felled/damaged trees there were 209 Gmelina trees with a total volume of 109.82 cubic meters.

\* Please be informed based on the projection of the charting map disclosed that all inventoried trees falls outside the Ancestral Domain Claim by Tau-Buhid tribe specifically on the area of Mr. Bernardo Morales. The seventeen (17) trees were found to be within the



Reforestation Project (CCRP) of the DENR

Inventory of 209 Gmelina trees last July 7 and August 8, 2020 were part of the inventoried 340 trees sometime in February 8-8, 2018 which falls within the Calintaan-Caguray Reforestation Project (CCRP) and established 2013 & 2015 NGP plantation.


Based on the foregoing, issuance of a cutting permit is hereby recommended to make use of its economic value provided that profit sharing will be implemented to recover the expenses of the government incurred during the plantation establishment including the maintenance and protection activities.


Attached hereto are the following documents such as:

1. Letter dated March 02, 2020 of Mr. Bernardo Morales, Sr.
2. Brgy. Certification of Hon. Daisy V. Gongora of Brgy. Poypoy, Calintaan, Occidental Mindoro
3. Certification from the Mr. Delmer B. Garingale, MPA Municipal Environment and Natural Resources Office of Calintaan, Occidental Mindoro
4. Certification dated February 10, 2020 from Mr. Reynante S. Luna Provincial Officer of National Commission on Indigenous People (NCIP)
5. Certification dated June 4, 2020 from Mr. Reynaldo F. Tupaz, CDO III/Field Officer of NCIP
6. GIS generated map of inventoried Gmelina Trees
7. Geo-tagged photos showing the inventoried Gmelina Trees
8. Tally sheet
9. Stand and Stock Table
10. Rectified inventory report dated December 10, 2018
11. Memorandum of the PENR Officer dated October 10, 2018
12. Investigation Report of Forester Bonn Christian Q. Cruz dated October 10, 2018
13. Inventory report of inventoried 340 Gmelina trees dated August 28, 2018 and
14. Electronic Copy of the Tally sheet, Stand and Stock Table, and Geo-tagged photos.


For information, evaluation and further instructions

  
**JOSEPH CHRISTIAN JUAN**  
Forest Technician I

  
**JENNALYN E. FRANCISCO**  
Forest Ranger


  
**AUGRETH S. SALIGUMBA**  
Forester II/Chief, FWU

Reviewed and Attested By:

  
**ENGR. NILO P. SALVADOR**  
DMO IV/ Chief, RPS

Office of the President  
**PRESIDENTIAL COMPLAINT CENTER**  
Malacañang, Manila

DEPT. OF ENVIRONMENT AND NATURAL RESOURCES  
RECORDS MANAGEMENT DIVISION



**EX11.D**

**TRANSMITTAL**

Manila, 24 February 2020

Respectfully transmitted to **Secretary ROY A. CIMATU**, Department of Environment and Natural Resources, DENR Bldg., Visayas Avenue, Diliman, Quezon City [ATTN: **HEA MARIO F. CHAN**], for appropriate action, consistent with existing laws, rules and regulations on the matter, the attached letter of even date, addressed to **PRESIDENT RODRIGO ROA DUTERTE**, from **Mr. FERNANDO G. JIMENEZ** of Sitio Balangabong, Brgy. Malpalon, Calintaan, Mindoro Occidental, seeking Presidential intercession relative to his concern stated therein.

A reply direct to the party/ies concerned, copy furnished the Center, citing **PCC Code No. WG-CYR-02-24-2020-013** will be highly appreciated. Expeditious action is requested in accordance with the provisions of Republic Act No. 11032, otherwise known as the Ease of Doing Business and Efficient Government Service Delivery Act of 2018.

DENR - Roxas Bldg. fr: **JAIME LLAGUNO MABILIN**  
LM B Asec. Gonzalez Director IV  
02-8372-38-78

Track No. ASPMD -2020-006014

End.: a/s  
CC: PARTIES CONCERNED  
/cyr

**IMPORTANT**

Information contained in this communication is privileged, confidential and intended solely for the use of the individual or entity to whom it is addressed and others authorized to receive it. If you are not the intended recipient, you must not disclose or use the information contained in it. If you have received this communication in error, please notify the Presidential Complaint Center immediately and dispose this communication in accordance with the provisions of the Data Privacy Act of 2012.



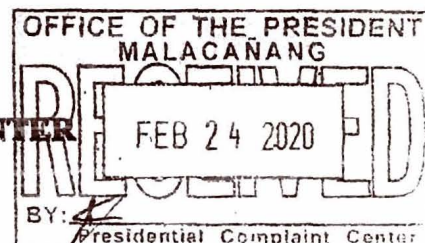


PRESIDENT RODRIGO ROA DUTERTE  
REPUBLIC OF THE PHILIPPINES  
MALACANANG, MANILA

WG - CYP - 2 - 24 - 2020 - 13

DATE: 02/24/2020

Thru: PRESIDENTIAL COMPLAINT CENTER



DEAR PRESIDENT RODY:

ako po si G. Fernando G. Jimenez, katutubong taubaid nakatira  
sa So. Balangbong Brgy. Malpalin Calintaan occ. Mindoro, ay umiikling na  
maibigay ang aming titulo ng aming lupaing NINONO na matatagpuan sa  
Bayan ng Sablayan at Calintaan.

Sapagkat: aming na aplayan noong taong 1997

Sapagkat: Napagyan/bagkaran na ng Mahon sa pamamagitan ng tanggapan  
ng (NCIP) National Commission on Indigenous People na kumigat  
kumalang sa 60,000 Heektarya.

Sapagkat: Maibigay na sa amin ang aming titulo sa aming lupa  
NINONO. umaasa po kami mahal na pangulo, na sa tulong po Ninyo  
tulong ng tanggapan ng DENR, maibigay na ang titulo sa amin, (CAD)  
Mabuhay po kayo

Yours truly,

SIGNATURE:

FULL NAME:

FERNANDO G. JIMENEZ

COMPLETE ADDRESS:

So. BALANGBONG, BRGY. MALPALIN  
CALINTAAN, OCC. MINDORO

CONTACT NUMBER/S:

09754028872

REMINDER

ANG FORM NA ITO AY LIBRE AT MAAARI LAMANG MAKUHA SA PCC NG MGA TAONG NAIS HUMINGI NG TULONG SA TANGGAPAN NG PANGULO. MANGYARI  
AMANG PONG SABIHIN SA ACTION OFFICER KUNG ANG IYONG INILALAPIT NA HINAING AY NAGAWAN NA NG AKSYON NG PCC UPANG MAGAWAN ITO NG  
TUKULANG FOLLOW-UP LETTER KUNG KINAKAILANGAN

SA PAGLAGDA NITONG DOKUMENTO, SUMASANG-AYON KAYO NA ANG INYONG PERSONAL NA INFORMASYONG NAKASAAD DITO AY MAARING GAMITIN NG  
CENTER SA Pagsangguni sa mga ahensya ng pamahalaan, UKOL SA INYONG HINAING O REKLAMO

AGHANG SALAMAT PO.