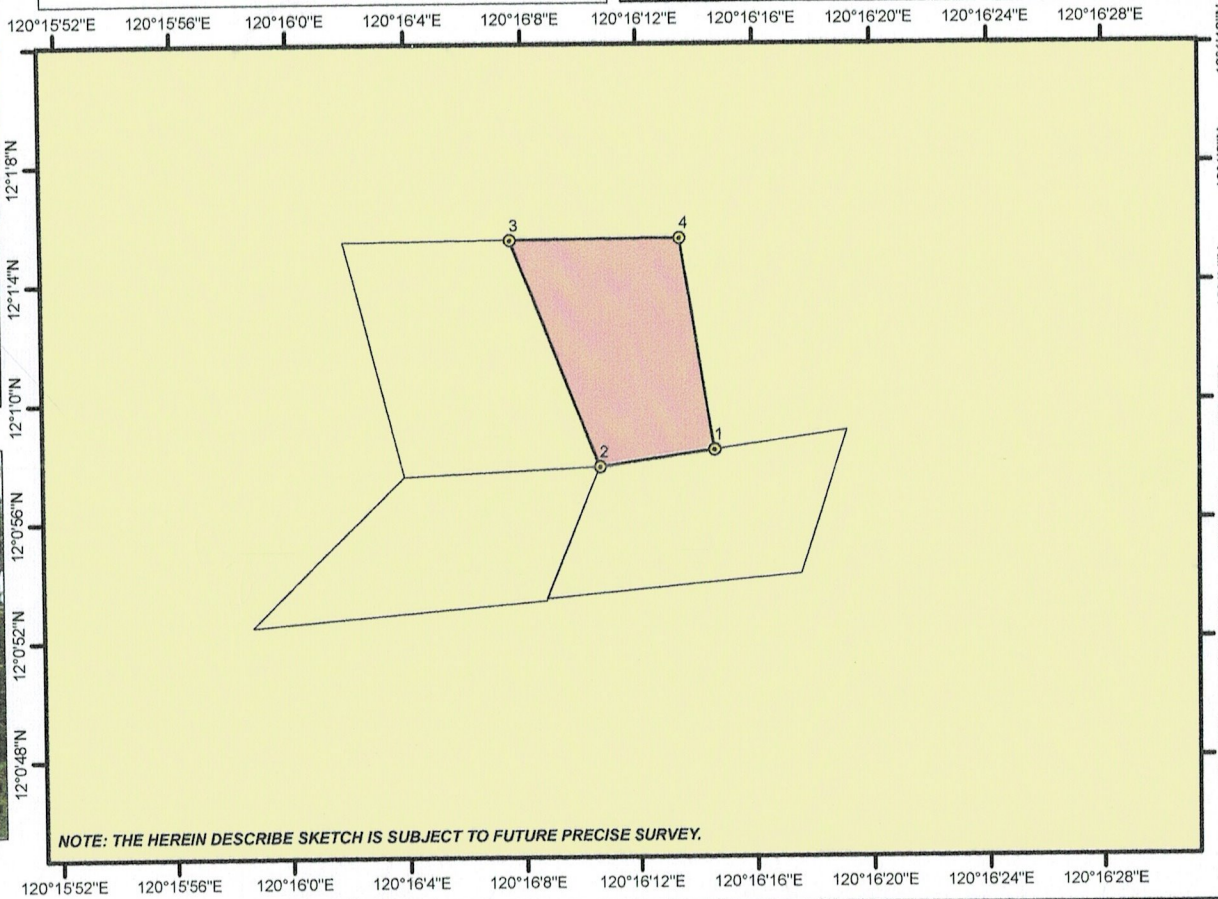
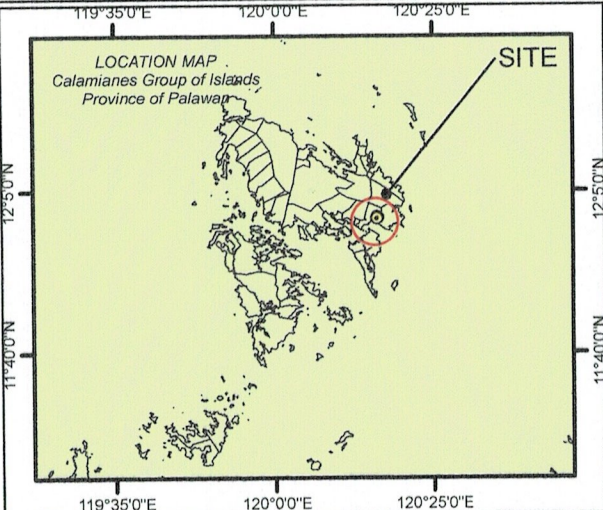


GEOTAGGED PHOTOS



TECHNICAL DESCRIPTION

CORNER	LATITUDE	LONGITUDE
1	12°00'58.37"	120°16'14.64"
2	12°00'57.81"	120°16'10.64"
3	12°01'05.46"	120°16'07.55"
4	12°01'05.51"	120°16'13.49"



SKETCH MAP

showing the area covered by

CERTIFICATE OF STEWARDSHIP
NO. :04231915

For: SOCIAL FORESTRY AREA


of

ANACLETO GAID

AWARDED AREA : 2.97 HAS

LOCATED AT:
SITIO : CALINDO
BARANGAY : TAGUMPAY
MUNICIPALITY : CORON
PROVINCE : PALAWAN

SCALE 1: 8000



PROJECTION : WGS 84 WORLD MERCATOR

LEGEND

- CORNER
- ANACLETO GAID
- BERNARDO AGBUNAG
- MELODY APPELIDO
- DOMINADOR AGBUNAG

EVALUATED/ASSESSEB BY:

MARK GLENN T. MANAGDAG
ECOMS II/CBFM/DESK OFFICER

DANILO PATRON
PMF

ALBERT ABARING
Forest Ranger

CHECKED BY:
FERDINAND D. GATCHALIAN
Forester / Chief CDS

ATTESTED BY:
ARNOLDO A. BLAZA JR.
OIC-CENRO

**STEWARDSHIP AGREEMENT HOLDER
PERFORMANCE EVALUATION AND RATING SHEET**

REGION : MINARODA
 PENRO : PALAWAN
 CENRO : CORON
 Name of CS Holder : ANACLETO GAND CS No.: 42301915
 Location :
 Barangay : TAGUMPAY
 Municipality : CORON
 Province : PALAWAN
 Area Granted : 2.97 HECTARES
 Date Granted : 25 NOVEMBER 1994
 Status of the Area : EXPOSED

I. AREA DEVELOPMENT

1. Farm Area Development And Management

Farming Practices/Technologies (please indicate location on the attached sketch map of the farmlot the development/improvements made)

Farming Practices/Technologies	Percentage Of Farm Area Covered	Crops Planted	Generated Benefits (good, fair, poor)
A. Agroforestry Farm Establishment	20%	SAR APPLE, CASHEN	FAIR
B. Orchard and Tree Plantation	20%	BANANA, ACACIA MANGIUM	GOOD
C. Agricrops			

2. Farm Protection, Care And Maintenance

Activities	Good	Fair	Poor
a. Forest Protection		/	
b. Fertilizer Application		/	
c. Pesticide Application		/	

3. Other Improvements

Other Improvements	Good	Fair	Poor
a. Monument in each Farm Corner		/	
b. Fertilizer Application		/	
c. Pesticide Application			

II. CONSERVATION OF FOREST RESOURCES

Activities	Good	Fair	Poor
a. Protection of naturally growing trees	/	/	
b. Soil and Water Conservation/Soil Erosion Control Measures		/	

c. Protection of vegetation along waterlines, rivers and streams		✓	
d. Compliance to existing forestry laws, rules and regulations		✓	

REMARKS _____

III. INVOLVEMENT ON THE ORGANIZATIONAL ACTIVITIES

1. Is the grantee a member of Stewardship Association/CBFM Peoples Organization?
[] Yes [✓] No
If yes, please specify position in the organization.

2. As officer/member, what organizational activities had you participated?

Activities	Always	Sometimes	Never
a. Meetings			✓
b. Planning/Decision Making			✓
c. Implementation/Monitoring			✓
d. Pahina/Collective Labor			✓

IV. STATUS OF OCCUPANCY:

(✓) Actual CS Holder () Leased/Mortgaged () Sold by CS Holder

REMARKS:

THE AREA HAS BEEN DEVELOPED AND IT GOT 60 POINTS EQUIVALENT TO SATISFACTORY RATING. FURTHER REVIEW REVEALED THAT THE ACTUAL OCCUPANT AND PRESENTLY TILLING THE AREA IS MR. ROMULO ABREA. THE TEAM RECOMMENDS FOR REEVALUATION OF THE AREA AFTER DIALOGUE / MEETING BETWEEN THE TWO PARTIES IN BARANGAY.

EVALUATORS:

MARK GLENN T. MANAGDAG
Team Leader

ROMULO M. VENTURA
Member

MA. LANI T. VENTURA
Member

LENY M. JASMIN
Member

Member

Member

Barangay Official
Barangay Official

ATTESTED BY:
ARNOLDO A. BLAZA, JR.
CENR Officer

Date

Republic of the Philippines
DEPARTMENT OF ENVIRONMENT AND NATURAL RESOURCES**CERTIFICATE OF STEWARDSHIP**

To All Whom These Presents May Come, Greetings:

- THAT this CERTIFICATE OF STEWARDSHIP is being awarded to:

ANACLETO GAID

of legal age, Filipino, who is (are) the actual tiller(s) of the land specified in this contract, and who commits himself/herself/themselves to the responsibilities of stewardship, with residence at Coron, Palawan to develop and manage a SOCIAL FORESTRY AREA in accordance with the attached AGREEMENT, on a portion of forest land situated in Sitio Calindo, Barangay Tagumpay, Municipality of Coron, Province of Palawan, containing an area of 2.97 hectares, more or less, bounded and described as follows:

and registered with the DEPARTMENT OF ENVIRONMENT AND NATURAL RESOURCES in accordance with existing rules and regulations.

As (a) forest land steward(s), ANACLETO GAID commit(s) himself/herself/themselves to protecting and enhancing the ecology of the land specified in this contract and to joining with other stewards in the area in protecting and enhancing their natural resource base. In exchange for such a commitment, the steward(s) shall have the right to peaceful possession, cultivation and enjoyment of his/her/their forest landholding and the fruits thereof, the right to manage and work on the forest landholdings in accordance with appropriate forest land and farm methods and practices, and such other rights as may be granted or provided by laws, orders, letters of instruction, rules and regulations.

The steward(s) shall also faithfully comply with the obligations specified under the Stewardship Agreement hereto attached.

IN TESTIMONY WHEREOF, and by the authority vested in me by law, I, ANGEL C. ALCALA, Secretary of the Department of Environment and Natural Resources, have caused this CERTIFICATE to be issued and the seal of the Department of Environment and Natural Resources to be hereunto affixed.

Given under my hand at Quezon City on this 25th day of November in the year of our Lord One Thousand Nine Hundred and Ninety-Four.

ATTESTED:

WILFRIDO S. POLLISCO

Regional Executive Director

By:

INOCENCIO JESUS S. RAMOS
S.F. Desk OfficerANGEL C. ALCALA

Secretary

By:

EDUARDO L. OCAMPO
Community Environment
and Natural Resources Officer

Entered in the Registration Book of the
Department of Environment and Natural
Resources this day of Nov, 25, 1994
under Registry Book No. 25, Page No. 12.