

**STEWARDSHIP AGREEMENT HOLDER
PERFORMANCE EVALUATION AND RATING SHEET**

REGION : MIMAROPA
 PENRO : PALAWAN
 CENRO : CORON
 Name of CS Holder : CLARISSA LANAJA CS No.: 42301558
 Location :
 Barangay : IAGUMPAY
 Municipality : CORON
 Province : PALAWAN
 Area Granted : 2.5 HECTARES
 Date Granted : 08 DECEMBER 1989
 Status of the Area : EXPIRED

I. AREA DEVELOPMENT

1. Farm Area Development And Management

Farming Practices/Technologies (please indicate location on the attached sketch map of the farmland the development/improvements made)

Farming Practices/Technologies	Percentage Of Farm Area Covered	Crops Planted	Generated Benefits (good, fair, poor)
A. Agroforestry Farm Establishment	23%	Centol, Acacia, Papaya	Good
B. Orchard and Tree Plantation	12%	Coconut, Banana	Fair
C. Agricrops	10%	Vegetable Garden, Cassava	Fair

2. Farm Protection, Care And Maintenance

Activities	Good	Fair	Poor
a. Forest Protection		✓	
b. Fertilizer Application		✓	
c. Pesticide Application			

3. Other Improvements

Other Improvements	Good	Fair	Poor
a. Monument in each Farm Corner			✓
b. Fertilizer Application		✓	
c. Pesticide Application			

II. CONSERVATION OF FOREST RESOURCES

Activities	Good	Fair	Poor
a. Protection of naturally growing trees		✓	
b. Soil and Water Conservation/Soil Erosion Control Measures	✓		

c. Protection of vegetation along waterlines, rivers and streams	✓		
d. Compliance to existing forestry laws, rules and regulations			✓

REMARKS _____

III. INVOLVEMENT ON THE ORGANIZATIONAL ACTIVITIES

1. Is the grantee a member of Stewardship Association/CBFM Peoples Organization?
☐ Yes ☒ No
If yes, please specify position in the organization.

2. As officer/member, what organizational activities had you participated?

Activities	Always	Sometimes	Never
a. Meetings			✓
b. Planning/Decision Making			✓
c. Implementation/Monitoring			✓
d. Pahina/Collective Labor			✓


IV. STATUS OF OCCUPANCY:



☒ Actual CS Holder ☐ Leased/Mortgaged ☐ Sold by CS Holder


REMARKS:


THE AREA WAS DEVELOPED BUT ONLY GOT 50 POINTS EQUIVALENT TO FAILED. FURTHER REVIEW SHOWED THAT THE CSC HAS BEEN SOLD TO A CERTAIN CECILIA CAABAS WHICH IS A GROUND FOR CANCELLATION/TERMINATION OF STEWARDSHIP CONTRACT UNDER DENR MEMORANDUM CIRCULAR NO. 21 SERIES OF 1998. THE TEAM RECOMMENDS FOR THE CANCELLATION OF CONTRACT.

EVALUATORS:



DANILO G. PATON
Member



MARK GLENN T. MANAGDAG
Team Leader

LENY JACINTO
Member


ANGELIE D. PASCUAL
Member


ALBERT A. ADATING
Member


Member


CLIFF RICHARD ASTON
Barangay Official

ATTESTED BY:

ARNOLDO A. BLAZA, JR.
CENR Officer


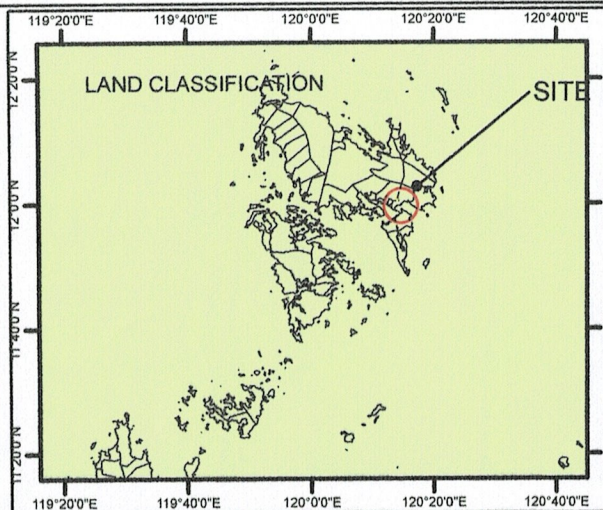
Date

GEOTAGGED PHOTOS



TECHNICAL DESCRIPTION

CORNER	LATITUDE	LONGITUDE
1	12°00'36.80"	120°14'00.70"
2	12°00'36.56"	120°14'03.46"
3	12°00'32.64"	120°14'04.37"
4	12°00'31.56"	120°14'02.99"
5	12°00'31.10"	120°14'00.62"
6	12°00'32.00"	120°13'57.86"



SKETCH MAP

showing the area covered by

**CERTIFICATE OF STEWARDSHIP
NO. :042301558**

For: SOCIAL FORESTRY AREA


of

CLARISSA LANAJA

AWARDED AREA : 2.30 HA

LOCATED AT:
SITIO : BATO-BALISUNGAN
BARANGAY : TAGUMPAY
MUNICIPALITY : CORON
PROVINCE : PALAWAN

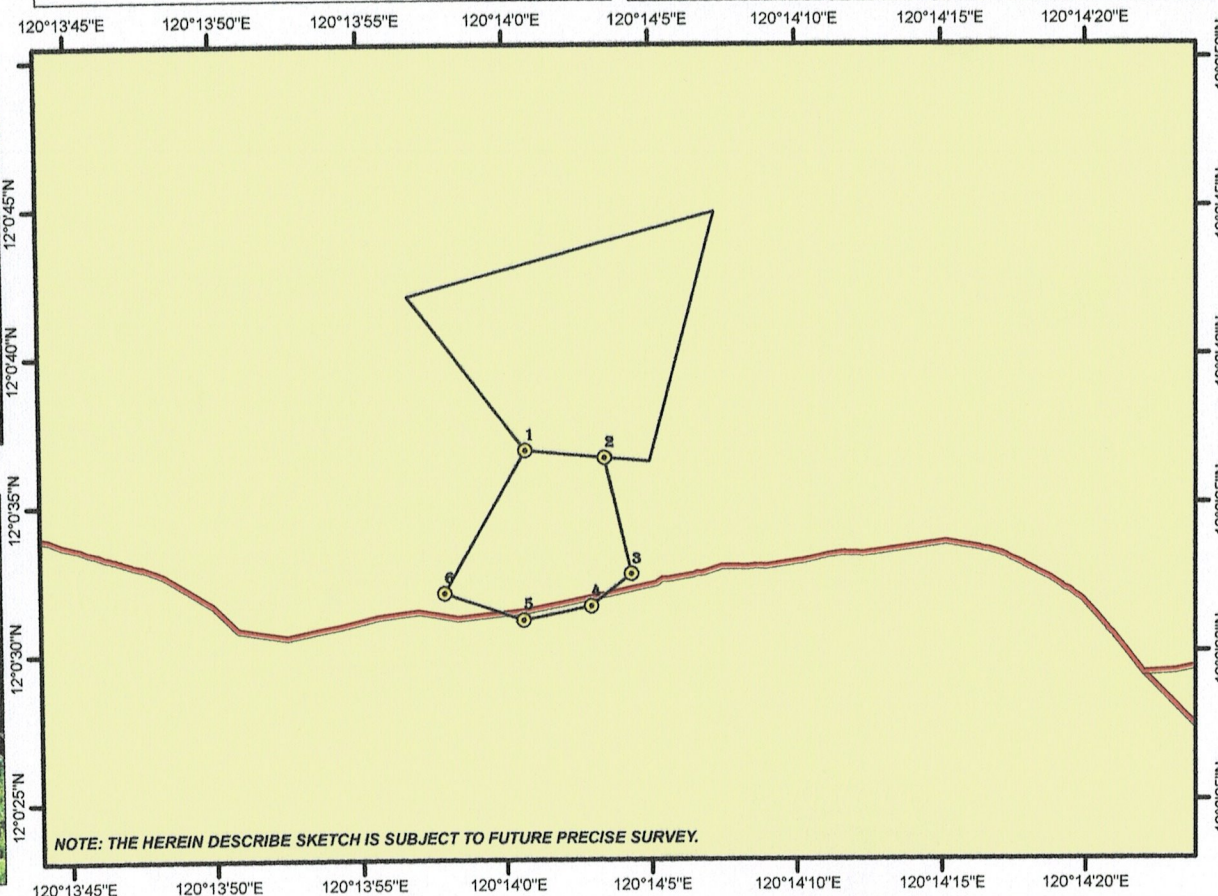
SCALE 1: 8000



PROJECTION : WGS 84 WORLD MERCATOR

LEGEND

- ⊙ CORNER
- CLARISSA LANAJA
- JAMES LANAJA
- ROAD



EVALUATED/ASSESSEB BY:

MARK GLENN T. MANAGDAG
ECOMS II/CBFM DESK OFFICER

LENY JAGMIS
FT. I

ANGELIE PASCUAL
LMI

CHECKED BY:
FERDINAND D. GATCHALIAN
Forester II/Chief CDS

ATTESTED BY:
ARNOLDO A. BLAZA JR.
DIC-CENRO

Certificate of Stewardship

To All To Whom These Presents May Come, Greetings:

THAT this CERTIFICATE is hereby awarded to:

CLARISA C. LANAJA

of legal age, Filipino, married/single/head of family, with residence/postal address at So. Bato, Balisungan,
Tagumpay, Coron, Pal. to develop and manage a SOCIAL FORESTRY AREA in accordance
with the attached AGREEMENT, on a portion of forest land situated in Sitio Bato, Balisungan,
Barangay Tagumpay, Municipality of Coron, Province of Palawan
, containing an area of 2.30 hectares, more or less, bounded and described as follows:

Bounded on the North by the area claimed by Jaime Lanaja with a CSC #
042301360; and on the East by the area claimed by Arturo Camilla; and on the
South by a River and a road; on the West by A Mountain Peak.

and is registered with the DEPARTMENT OF ENVIRONMENT AND NATURAL RESOURCES
in accordance with existing rules and regulations.

As a forest land steward, CLARISA C. LANAJA shall have the right to
peaceful possession, cultivation and enjoyment of his forest landholding and the fruits thereof, the
right to manage and work on the forest landholding in accordance with appropriate forest and farm
methods and practices, and such other rights as may be granted or provided by law, decrees, letters of
instructions, orders, rules and regulations.

He shall also faithfully comply with all his obligations under the Stewardship Agreement
hereto attached.

IN TESTIMONY WHEREOF, and by
authority vested upon me by law, I,

CORAZON C. AQUINO
President of the Philippines, have caused this
CERTIFICATE to be issued and the seal of the
Republic of the Philippines to be hereunto affixed.

Given under my hand at Quezon City on
this 8th day of December in the
Year of Our Lord One Thousand Nine Hundred
and Eighty-Nine.

ATTESTED:

FULGENCIO S. FACTORAN JR.

Secretary

Department of Environment and Natural Resources

By:

EDWIN I. CAC

Chief, Social Forestry Unit

By:

CORAZON C. AQUINO

President of the Philippines

ELMER M. CAPAT

Community Environment and Natural
Resources Officer

Entered in the Registration Book of the
Department of Environment and Natural Resources
this day of 8th Dec., 1989, under Registry
Book No. 25, Page No. 12.

No. 284820