

**STEWARDSHIP AGREEMENT HOLDER
PERFORMANCE EVALUATION AND RATING SHEET**

REGION : MIMAROPA
 PENRO : PALAWAN
 CENRO : CORON
 Name of CS Holder : GERONDO DOBLADOS CS No.: 42301732
 Location :
 Barangay : BORAC
 Municipality : CORON
 Province : PALAWAN
 Area Granted : 1 HECTARES
 Date Granted : 05 JULY 1991
 Status of the Area : EXPIRED

I. AREA DEVELOPMENT

1. Farm Area Development And Management

Farming Practices/Technologies (please indicate location on the attached sketch map of the farmlot the development/improvements made)

Farming Practices/Technologies	Percentage Of Farm Area Covered	Crops Planted	Generated Benefits (good, fair, poor)
A. Agroforestry Farm Establishment	-	-	Poor
B. Orchard and Tree Plantation	-	-	Poor
C. Agri crops	-	-	Poor

2. Farm Protection, Care And Maintenance

Activities	Good	Fair	Poor
a. Forest Protection			/
b. Fertilizer Application			/
c. Pesticide Application			/

3. Other Improvements

Other Improvements	Good	Fair	Poor
a. Monument in each Farm Corner			/
b. Fertilizer Application			/
c. Pesticide Application			

II. CONSERVATION OF FOREST RESOURCES

Activities	Good	Fair	Poor
a. Protection of naturally growing trees		/	
b. Soil and Water Conservation/Soil Erosion Control Measures			/

c. Protection of vegetation along waterlines, rivers and streams		/	-
d. Compliance to existing forestry laws, rules and regulations			/

REMARKS _____

III. INVOLVEMENT ON THE ORGANIZATIONAL ACTIVITIES

1. Is the grantee a member of Stewardship Association/CBFM Peoples Organization?

[] Yes [x] No

If yes, please specify position in the organization.

2. As officer/member, what organizational activities had you participated?

Activities	Always	Sometimes	Never
a. Meetings			/
b. Planning/Decision Making			/
c. Implementation/Monitoring			/
d. Pahina/Collective Labor			/


IV. STATUS OF OCCUPANCY:

() Actual CS Holder () Leased/Mortgaged () Sold by CS Holder

REMARKS:


THE AWARDER NEGLECTED HIS DUTY TO DEVELOP THE AREA GRANTED TO HIM. IF ONLY GOT 24 POINTS EQUIVALENT TO FAILED RATING. THE TEAM RECOMMENDS FOR THE ISSUANCE OF NOTICE OF NEGLECT TO THE GRANTEE AND THE AREA WILL BE SUBJECT FOR RE-EVALUATION AFTER ONE (1) YEAR.


EVALUATORS:


DANILO C. PATRON
Member

MARK GLENN S. MANAGDAG


Team Leader


LEN JASMIS
Member


ANGELINE V. PASCUAL
Member


ALBERT A. ABARING
Member

Member




NUMERIANO T. ECTAGUE
Barangay Official

ATTESTED BY:


ARNOLDO A. BLAZA, JR.
CENR Officer

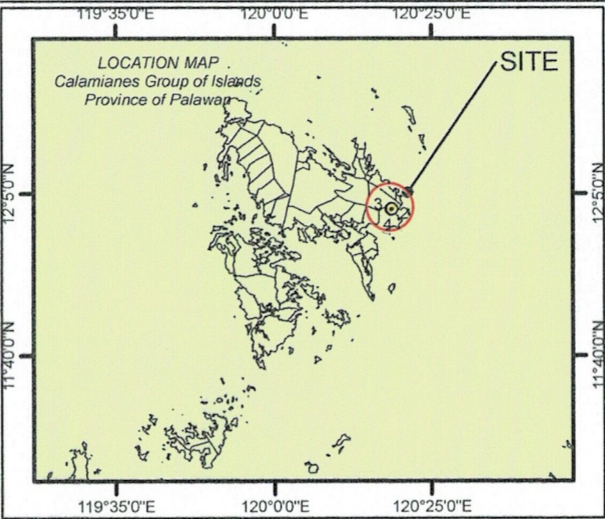
Date

GEOTAGGED PHOTOS



TECHNICAL DESCRIPTION

CORNER	LATITUDE	LONGITUDE
1	12°02'43.75"	120°18'32.18"
2	12°02'44.36"	120°18'31.14"
3	12°02'45.34"	120°18'30.06"
4	12°02'46.80"	120°18'29.11"
5	12°02'48.15"	120°18'28.78"
6	12°02'53.26"	120°18'31.99"
7	12°02'50.09"	120°18'34.33"
8	12°02'48.25"	120°18'35.60"



SKETCH MAP

showing the area covered by

CERTIFICATE OF STEWARDSHIP
NO. :042301724

For: SOCIAL FORESTRY AREA


of

GORGONIO DOBLADOS

AWARDED AREA : 3.0 HAS

LOCATED AT:
SITIO :
BARANGAY : BORAC
MUNICIPALITY : CORON
PROVINCE : PALAWAN

SCALE 1: 6000



PROJECTION : WGS 84 WORLD MERCATOR

LEGEND

- CORNER
- GORGONIO DOBLADOS
- MA_VICTORIA_RODRIGUEZ
- FERDINAND_DOBLADOS
- ROAD

NOTE: THE HEREIN DESCRIBE SKETCH IS SUBJECT TO FUTURE PRECISE SURVEY.

EVALUATED/ASSESSEB BY:

MARK GLENN T. MANAGDAG
ECOMS II/CBFM DESK OFFICER

ANGELIE PASCUAL
LIM

LENY JAGMIS
FT I

CHECKED BY

FERDINAND D. GATCHALIAN
Forester III/Chief CDS

ATTESTED BY

ARNOLDO A. BLAZA JR.
OIC-CENRO