

**STEWARDSHIP AGREEMENT HOLDER  
PERFORMANCE EVALUATION AND RATING SHEET**

REGION : MIMAROPA  
 PENRO : PALAWAN  
 CENRO : ORON  
 Name of CS Holder : JERRY ENDATE CS No.: 42201793  
 Location :  
     Barangay : BORAC  
     Municipality : ORON  
     Province : PALAWAN  
 Area Granted : 2.2 HECTARES  
 Date Granted : 09 MAY 1991  
 Status of the Area : EXPIRED

**I. AREA DEVELOPMENT**

21

**1. Farm Area Development And Management**

Farming Practices/Technologies (please indicate location on the attached sketch map of the farmlot the development/improvements made)

Farming Practices/Technologies	Percentage Of Farm Area Covered	Crops Planted	Generated Benefits (good, fair, poor)
A. Agroforestry Farm Establishment	-	-	POOR
B. Orchard and Tree Plantation	-	-	POOR
C. Agricrops	-	-	POOR

**2. Farm Protection, Care And Maintenance**

Activities	Good	Fair	Poor
a. Forest Protection			/
b. Fertilizer Application			/
c. Pesticide Application			/

**3. Other Improvements**

Other Improvements	Good	Fair	Poor
a. Monument in each Farm Corner			/
b. Fertilizer Application			/
c. Pesticide Application			

**II. CONSERVATION OF FOREST RESOURCES**

Activities	Good	Fair	Poor
a. Protection of naturally growing trees			/
b. Soil and Water Conservation/Soil Erosion Control Measures			/

c. Protection of vegetation along waterlines, rivers and streams			✓
d. Compliance to existing forestry laws, rules and regulations			✓

REMARKS \_\_\_\_\_

### III. INVOLVEMENT ON THE ORGANIZATIONAL ACTIVITIES

1. Is the grantee a member of Stewardship Association/CBFM Peoples Organization?  
☐ Yes ☒ No  
If yes, please specify position in the organization.

2. As officer/member, what organizational activities had you participated?

Activities	Always	Sometimes	Never
a. Meetings			✓
b. Planning/Decision Making			✓
c. Implementation/Monitoring			✓
d. Pahina/Collective Labor			✓


### IV. STATUS OF OCCUPANCY:

( ) Actual CS Holder ( ) Leased/Mortgaged ( ) Sold by CS Holder

REMARKS:


RESULT OF EVALUATION CONDUCTED SHOWED THAT THE AREA WAS NOT DEVELOPED. IT ONLY GOT 21 POINTS EQUIVALENT TO FAILED. IT WAS ALSO FOUND OUT THAT THE AREA WAS SOLD TO A CERTAIN MR. RICARDO NACADH WHICH IS ONE OF THE GROUNDS FOR CANCELLATION/TERMINATION OF STEWARDSHIP CONTRACT. THE TEAM RECOMMENDS FOR THE CANCELLATION OF STEWARDSHIP CONTRACT.


### EVALUATORS:

  
DANILO G. PATRON  
Member


MARK GLENN T. MANAGDAG


Team Leader

  
NA LANI T. VENTURA  
Member


  
ROMULO M. VENTURA  
Member

  
ALBERT A. ADORING  
Member

  
ANGELITA V. PASCUAL  
Member

  
NUMERIANO T. ECHAVE  
Barangay Official


ATTESTED BY:

  
ARNOLDO A. BLAZA, JR.  
CENR Officer

\_\_\_\_\_  
Date

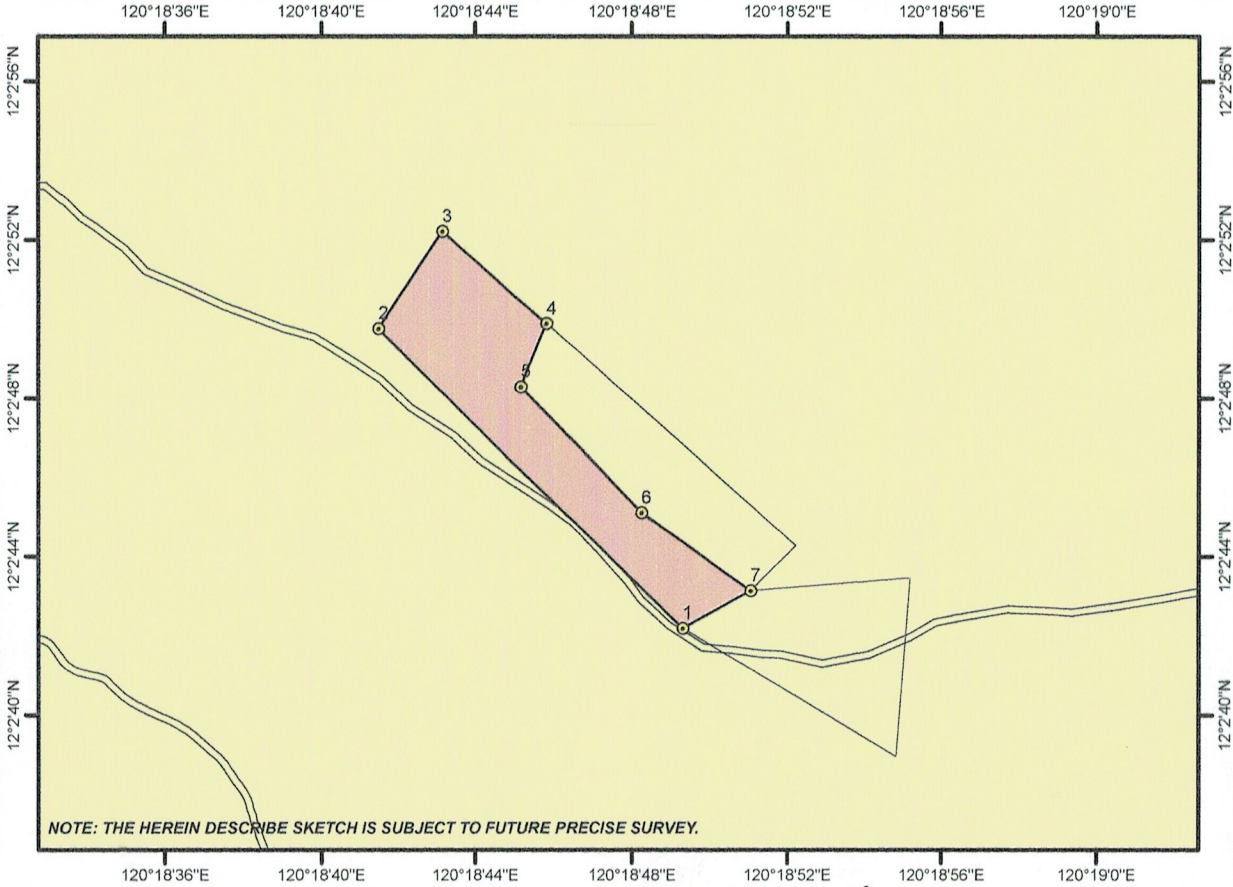
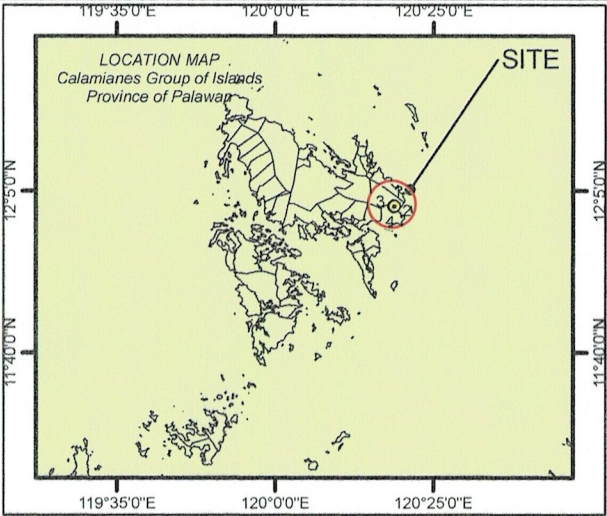


GEOTAGGED PHOTOS



TECHNICAL DESCRIPTION

CORNER	LATITUDE	LONGITUDE
1	12°02'42.20"	120°18'49.30"
2	12°02'49.76"	120°18'41.47"
3	12°02'52.22"	120°18'43.13"
4	12°02'49.89"	120°18'45.82"
5	12°02'48.30"	120°18'45.18"
6	12°02'45.12"	120°18'48.25"
7	12°02'43.15"	120°18'51.06"



SKETCH MAP

showing the area covered by

CERTIFICATE OF STEWARDSHIP  
NO. :042301793

For: SOCIAL FORESTRY AREA

of

JERRY EMBATE

AWARDED AREA : 1.2 HAS

LOCATED AT:  
SITIO :  
BARANGAY : BORAC  
MUNICIPALITY : CORON  
PROVINCE : PALAWAN

SCALE 1: 6000



PROJECTION : WGS 84 WORLD MERCATOR

LEGEND

- CORNER
- JERRY\_EMBATE
- ISIDRO BALLESTEROS
- RUBYLINIA\_EMBATE
- ROAD

EVALUATED/ASSESSEB BY:

MARK GLENN E. MANAGDAG  
ECOMS II/CBFM DESK OFFICER

ALBERT ABARING  
Forest Ranger

DANILO PATRON  
PMF

CHECKED BY:

FERDINAND D. GATCHALIAN  
Forester II/Chief CDS

ATTESTED BY:

ARNOLDO A. BLAZA JR.  
OIC-CENRO



# Certificate of Stewardship



To All To Whom These Presents May Come, Greetings:

THAT this CERTIFICATE is hereby awarded to:

JERRY EMBATE

of legal age, Filipino, married/single/head of family, with residence/postal address at So. Taguiptip Borac, Coron, Palawan to develop and manage a SOCIAL FORESTRY AREA in accordance with the attached AGREEMENT, on a portion of forest land situated in Sitio Taguiptip, Barangay Borac, Municipality of Coron, Province of Palawan, containing an area of 2.2 hectares, more or less, bounded and described as follows:

Bounded on the North Public Land; on the East Lot of Rubilynina Embate; on the South Lot of Isidro Ballesteros; and on the West Public Land.

and is registered with the DEPARTMENT OF ENVIRONMENT AND NATURAL RESOURCES in accordance with existing rules and regulations.

As a forest land steward, JERRY EMBATE shall have the right to peaceful possession, cultivation and enjoyment of his forest landholding and the fruits thereof, the right to manage and work on the forest landholding in accordance with appropriate forest and farm methods and practices, and such other rights as may be granted or provided by law, decrees, letters of instructions, orders, rules and regulations.

He shall also faithfully comply with all his obligations under the Stewardship Agreement hereto attached.

IN TESTIMONY WHEREOF, and by authority vested upon me by law, I, CORAZON C. AQUINO

President of the Philippines, have caused this CERTIFICATE to be issued and the seal of the Republic of the Philippines to be hereunto affixed.

Given under my hand at Quezon City on this 30th day of September in the Year of Our Lord One Thousand Nine Hundred and 91.

ATTESTED:

FULGENCIO S. FACTORAN, JR.

Secretary

Department of Environment and Natural Resources

By:

INOCENCIO JESUS S. RAMOS  
Chief, Social Forestry Section

By:

ALFREDO V. SANCHEZ  
Community Environment and Natural Resources Officer

Entered in the Registration Book of the Department of Environment and Natural Resources

No 379569