

c. Protection of vegetation along waterlines, rivers and streams			✓
d. Compliance to existing forestry laws, rules and regulations			✓

REMARKS _____

III. INVOLVEMENT ON THE ORGANIZATIONAL ACTIVITIES

1. Is the grantee a member of Stewardship Association/CBFM Peoples Organization?

[] Yes [] No

If yes, please specify position in the organization.

2. As officer/member, what organizational activities had you participated?

Activities	Always	Sometimes	Never
a. Meetings			
b. Planning/Decision Making			
c. Implementation/Monitoring			
d. Pahina/Collective Labor			

IV. STATUS OF OCCUPANCY:

() Actual CS Holder () Leased/Mortgaged () Sold by CS Holder

REMARKS:

The area had no improvements because the CS area was occupied by Isidro Abrea, therefore the team recommend for Re-evaluation after dialogue/meeting between two parties in Barangay.

EVALUATORS:

MARK GLENN T. MANAGDAG

Team Leader

DANILO G. PATRON
Member

ANGELIE U. PASUAL
Member

LENDY M. DOMIS
Member

ALBERT A. ABARINE
Member

Member

CLIFF RICHARD ASTON
Barangay Official

ATTESTED BY:

ARNOLDO A. BLAZA, JR.
CENR Officer

Date

22%

for renewal

**STEWARDSHIP AGREEMENT HOLDER
PERFORMANCE EVALUATION AND RATING SHEET**

REGION : MMAROPA
 PENRO : PALAWAN
 CENRO : CORON
 Name of CS Holder : JOHN AGBUNAG CS No.: 423011107
 Location :
 Barangay : TAGUMPAY
 Municipality : CORON
 Province : PALAWAN
 Area Granted : 4.24
 Date Granted : 10 NOVEMBER 1994
 Status of the Area : EXPIRED

I. AREA DEVELOPMENT

1. Farm Area Development And Management

Farming Practices/Technologies (please indicate location on the attached sketch map of the farmlot the development/improvements made)

Farming Practices/Technologies	Percentage Of Farm Area Covered	Crops Planted	Generated Benefits (good, fair, poor)
A. Agroforestry Farm Establishment		—	Poor
B. Orchard and Tree Plantation		—	Poor
C. Agricrops		—	Poor

2. Farm Protection, Care And Maintenance

Activities	Good	Fair	Poor
a. Forest Protection			—
b. Fertilizer Application			—
c. Pesticide Application			—

3. Other Improvements

Other Improvements	Good	Fair	Poor
a. Monument in each Farm Corner			—
b. Fertilizer Application			—
c. Pesticide Application			—

II. CONSERVATION OF FOREST RESOURCES

Activities	Good	Fair	Poor
a. Protection of naturally growing trees			—
b. Soil and Water Conservation/Soil Erosion Control Measures			✓

Republic of the Philippines
Department of Environment and Natural Resources
Visayas Avenue, Diliman, Quezon City

DENR Form No. _____

APPLICATION FOR RENEWAL
OF CERTIFICATE OF STEWARDSHIP

1. Name: AGBUNAG JOHNY B
(Last Name) (First Name) (Middle Initial)
2. Birthdate: JUNE 30, 1966
3. Address:
Sitio: CALINDO
Barangay: TAGUMPAY
Municipality: ORON
Province: PALAWAN
4. Educational
Attainment: VOCATIONAL COURSE
5. Occupation: BUSINESSMAN
6. Civil Status:
☐ Single ☒ Widow
☐ Married ☐ Others
7. Name of Spouse: _____
(If husband is applicant, indicate the maiden name of wife)

8. Names of Household Members

Names (pls indicate if holder of CS)	Age	Relationship	Educational Attainment	Occupation
MARY JUSTIN AGBUNAG		DAUGHTER	} COLLEGE GRADUATE	RTO STAFF
MARK ANTHONY AGBUNAG		SON		BUSINESSMAN
JOAN AGBUNAG		DAUGHTER		PR STAFF
JAMES ANTON AGBUNAG		SON	} STUDENT	
ANGELO AGBUNAG		SON		

(Note: Use additional sheet if necessary)

Need to be translated into the local dialect

9. Estimated Annual Income of Family:

Name of Family Member	Source of Income (include on-farm and off-farm activities)	Amount of Income

10. Area covered by Existing CS (ha): 4.24

Location : O. CALINDO, TAGUMPAY, DONON, PALAWAN

CS No. 42201107

Date Issued: 10 NOVEMBER 1994
(day/month/year)

Expiry Date: 11 NOVEMBER 2019
(day/month/year)


11. Place of Residence: ☒ Inside Area Occupied ☐ Outside Area Occupied

12. Are you a member of an organization? ☐ Yes ☐ No

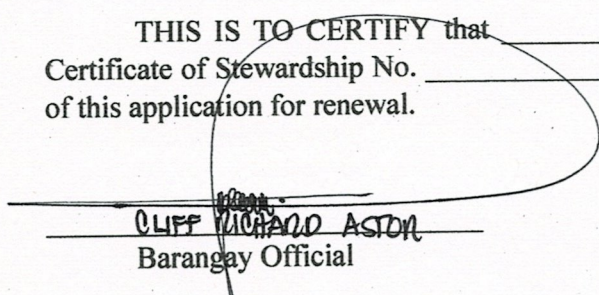
If yes, name of the organization: _____


Position in the organization: _____

I HEREBY CERTIFY that the answers given above are true and correct to the best of my knowledge and belief and I understand that any information I have stated in this application which are contrary to facts shall factor cause the rejection of the application or cancellation of the stewardship agreement that may be granted as a result.



(Signature of Applicant)

THIS IS TO CERTIFY that _____ is the holder of Certificate of Stewardship No. _____ and actually tilling the area subject of this application for renewal.



CLIFF RICHARD ASTON
Barangay Official


MARK GLENN T. MANAGDAG
CBFM Coordinator

SUBSCRIBED AND SWORN to me this _____ day of _____, applicant exhibiting his residence certificate number _____ issued on _____ at _____.

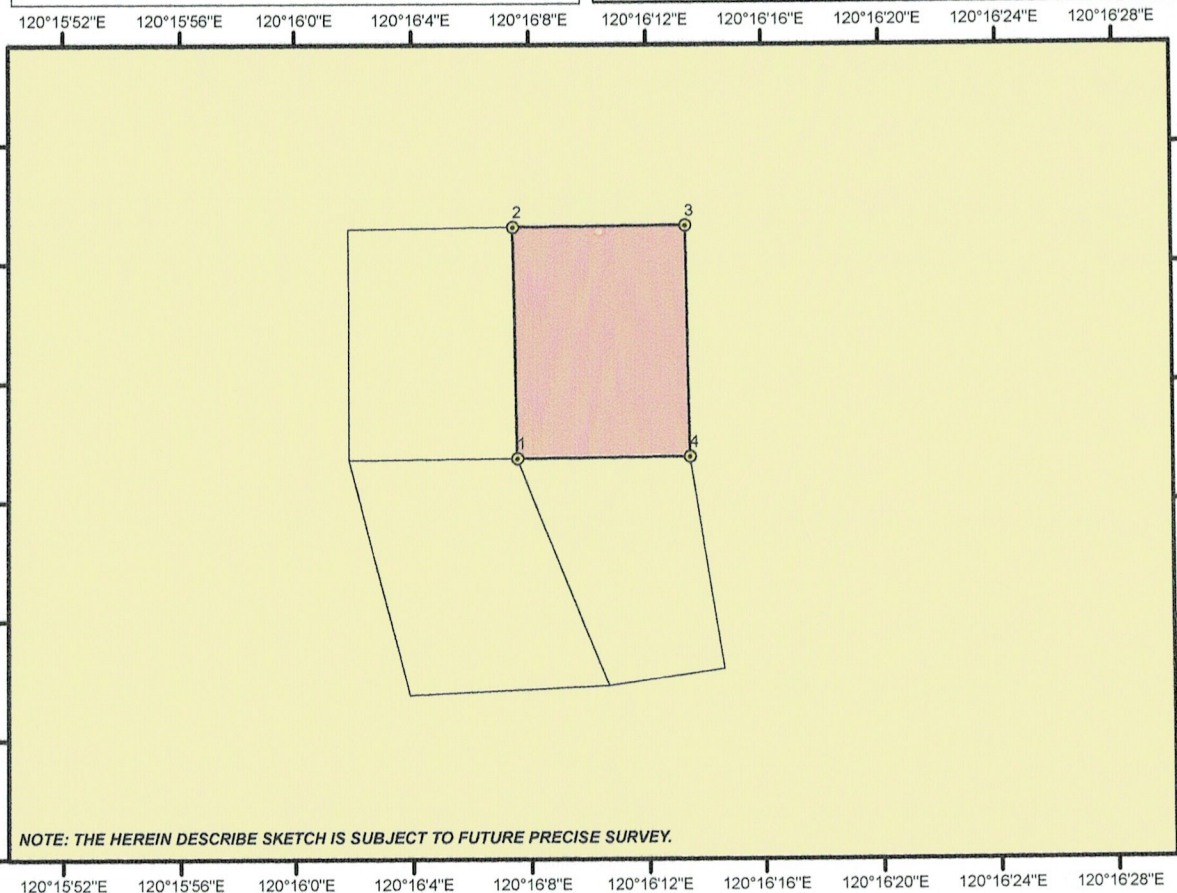
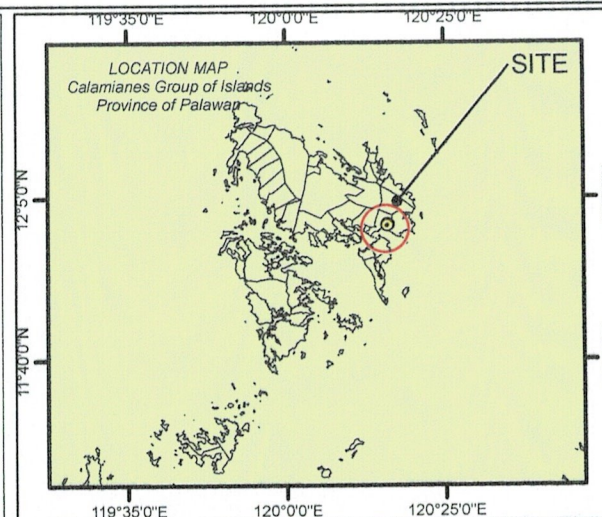

ARNOLDO A. BLAZA, JR.
CENR Officer

GEOTAGGED PHOTOS



TECHNICAL DESCRIPTION

CORNER	LATITUDE	LONGITUDE
1	12°01'05.46"	120°16'07.55"
2	12°01'13.24"	120°16'07.41"
3	12°01'13.30"	120°16'13.35"
4	12°01'05.51"	120°16'13.49"



NOTE: THE HEREIN DESCRIBE SKETCH IS SUBJECT TO FUTURE PRECISE SURVEY.



SKETCH MAP

showing the area covered by

**CERTIFICATE OF STEWARDSHIP
NO. :0423011107**

For: SOCIAL FORESTRY AREA

of


JOHNNY AGBUNAG

AWARDED AREA : 4.24 HAS

LOCATED AT:

SITIO : CALINDO
BARANGAY : TAGUMPAY
MUNICIPALITY : CORON
PROVINCE : PALAWAN

SCALE 1: 8000



PROJECTION : WGS 84 WORLD MERCATOR

LEGEND

- CORNER
- JOHNNY_AGBUNAG
- RODOLFO_AGBUNAG
- ANACLETO GAID
- MELODY APPELIDO

EVALUATED/ASSESSEB BY:

MARK GLENN T. MANAGDAG
ECOMS II/CBFM DESK OFFICER

DANILO PATRON
PMF

ALBERT ABARING
Forest Ranger

CHECKED BY:

FERDINAND D. GATCHALIAN
Forester III/Chief CDS

ATTESTED BY:

ARNOLDO A. BLAZA JR.
OIC-CENRO

Republic of the Philippines
DEPARTMENT OF ENVIRONMENT AND NATURAL RESOURCES

CERTIFICATE OF STEWARDSHIP

To All Whom These Presents May Come, Greetings:

THAT this CERTIFICATE OF STEWARDSHIP is being awarded to:

JOHNNY B. AGBUNAG

of legal age, Filipino, who is (are) the actual tiller(s) of the land specified in this contract, and who commits himself/herself/themselves to the responsibilities of stewardship, with residence at Bg. II, Coron, Palawan to develop and manage a SOCIAL FORESTRY AREA in accordance with the attached AGREEMENT, on a portion of forest land situated in Sitio Culindo, Barangay Tagumpay, Municipality of Coron, Province of Palawan, containing an area of 4.24 hectares, more or less, bounded and described as follows:

Bounded on the North by Public Land; on
the East by Lot 42; on the South by Lot 44;
and on the West by Lot 46.

and registered with the DEPARTMENT OF ENVIRONMENT AND NATURAL RESOURCES in accordance with existing rules and regulations.

As (a) forest land steward(s), JOHNNY B. AGBUNAG commit(s) himself/herself/themselves to protecting and enhancing the ecology of the land specified in this contract and to joining with other stewards in the area in protecting and enhancing their natural resource base. In exchange for such a commitment, the steward(s) shall have the right to peaceful possession, cultivation and enjoyment of his/her/their forest landholding and the fruits thereof, the right to manage and work on the forest landholdings in accordance with appropriate forest land and farm methods and practices, and such other rights as may be granted or provided by laws, orders, letters of instruction, rules and regulations.

The steward(s) shall also faithfully comply with the obligations specified under the Stewardship Agreement hereto attached.

IN TESTIMONY WHEREOF, and by the authority vested in me by law, I, VICTOR O. RAMOS, Secretary of the Department of Environment and Natural Resources, have caused this CERTIFICATE to be issued and the seal of the Department of Environment and Natural Resources to be hereunto affixed.

Given under my hand at Quezon City on this 10th day of November in the year of our Lord One Thousand Nine Hundred and Ninety Seven.

ATTESTED:

ANTONIO G. PRINCIPE
Regional Executive Director

By: EDWIN I. CAC
Chief, Forest Dev't. Unit

VICTOR O. RAMOS
Secretary
By: DIOSDADO L. OCAMPO
CENRO