




Republic of the Philippines
Department of Environment and Natural Resources
Provincial Environment and Natural Resources Office
Boac, Marinduque





Geo-tagged photos taken during the investigation on the alleged illegal cutting activity in




Geo-tagged photos taken during the investigation on the alleged illegal cutting activity in
Brgy. Ino, Mogpog, Marinduque dated August 24, 2021

1. el #



Department of Environment and Natural Resources
GPS Time: Aug 24, 2021, 10:13 am
Latitude: 13.506427
Longitude: 121.851512



Department of Environment and Natural Resources
GPS Time: Aug 24, 2021, 10:13 am
Latitude: 13.506363
Longitude: 121.851495



Geo-tagged photos taken during the investigation on the alleged illegal cutting activity in
Brgy. Ino, Mogpog, Marinduque dated August 24, 2021

[Handwritten signature]



Department of Environment and Natural Resources
GPS Time: Aug 24, 2021, 10:10 am
Latitude: 13.505883
Longitude: 121.851362



Department of Environment and Natural Resources
GPS Time: Aug 24, 2021, 10:10 am
Latitude: 13.505906
Longitude: 121.851358



Geo-tagged photos taken during the investigation on the alleged illegal cutting activity in Brgy. Ino, Mogpog, Marinduque dated August 24, 2021

Handwritten signature



Department of Environment and Natural Resources
GPS Time: Aug 24, 2021, 10:12 am
Latitude: 13.506354
Longitude: 121.851356




Department of Environment and Natural Resources
GPS Time: Aug 24, 2021, 10:12 am
Latitude: 13.506401
Longitude: 121.851502



Geo-tagged photos taken during the investigation on the alleged illegal cutting activity in
Brgy. Ino, Mogpog, Marinduque dated August 24, 2021

Handwritten signature



Department of Environment and Natural Resources
GPS Time: Aug 24, 2021, 10:06 am
Latitude: 13.504837
Longitude: 121.851849



Department of Environment and Natural Resources
GPS Time: Aug 24, 2021, 10:07 am
Latitude: 13.504907
Longitude: 121.851705



Geo-tagged photos taken during the investigation on the alleged illegal cutting activity in
Brgy. Ino, Mogpog, Marinduque dated August 24, 2021

1. 01 10



Department of Environment and Natural Resources
GPS Time: Aug 24, 2021, 10:09 am
Latitude: 13.505129
Longitude: 121.851296



Department of Environment and Natural Resources
GPS Time: Aug 24, 2021, 10:09 am
Latitude: 13.505253
Longitude: 121.851371



Geo-tagged photos taken during the investigation on the alleged illegal cutting activity in
Brgy. Ino, Mogpog, Marinduque dated August 24, 2021

[Handwritten signature]



Department of Environment and Natural Resources
GPS Time: Aug 24, 2021, 10:50 am
Latitude: 13.506424
Longitude: 121.851458




Department of Environment and Natural Resources
GPS Time: Aug 24, 2021, 10:53 am
Latitude: 13.506492
Longitude: 121.851332



Geo-tagged photos taken during the investigation on the alleged illegal cutting activity in
Brgy. Ino, Mogpog, Marinduque dated August 24, 2021



Department of Environment and Natural Resources
GPS Time: Aug 24, 2021, 10:11 am
Latitude: 13.506215
Longitude: 121.851363



Department of Environment and Natural Resources
GPS Time: Aug 24, 2021, 10:12 am
Latitude: 13.506296
Longitude: 121.85138



Geo-tagged photos taken during the investigation on the alleged illegal cutting activity in
Brgy. Ino, Mogpog, Marinduque dated August 24, 2021

[Handwritten signature]