


Geo-tagged photos taken during the investigation on the alleged illegal cutting activity in Brgy. Ino, Mogpog, Marinduque dated August 24, 2021

Handwritten signature or initials




Department of Environment and Natural Resources
GPS Time: Aug 24, 2021, 10:07 am
Latitude: 13.504462
Longitude: 121.35162




Geo-tagged photos taken during the investigation on the alleged illegal cutting activity in
Brgy. Ino, Mogpog, Marinduque dated August 24, 2021

1. 2. 3.





Geo-tagged photos taken during the investigation on the alleged illegal cutting activity in



Geo-tagged photos taken during the investigation on the alleged illegal cutting activity in Brgy. Ino, Mogpog, Marinduque dated August 24, 2021

[Handwritten signature]



Department of Environment and Natural Resources
GPS Time: Aug 24, 2021, 10:10 am
Latitude: 13.505883
Longitude: 121.851362



Department of Environment and Natural Resources
GPS Time: Aug 24, 2021, 10:10 am
Latitude: 13.505906
Longitude: 121.851363



Geo-tagged photos taken during the investigation on the alleged illegal cutting activity in
Brgy. Ino, Mogpog, Marinduque dated August 24, 2021

Handwritten signature



Department of Environment and Natural Resources
GPS Time: Aug 24, 2021, 10:12 am
Latitude: 13.506354
Longitude: 121.851356



Department of Environment and Natural Resources
GPS Time: Aug 24, 2021, 10:12 am
Latitude: 13.506401
Longitude: 121.851502



Geo-tagged photos taken during the investigation on the alleged illegal cutting activity in
Brgy. Ino, Mogpog, Marinduque dated August 24, 2021

[Handwritten signature]



Geo-tagged photos taken during the investigation on the alleged illegal cutting activity in
Brgy. Ino, Mogpog, Marinduque dated August 24, 2021


1 - 2



Department of Environment and Natural Resources
GPS Time: Aug 24, 2021, 10:09 am
Latitude: 13.505104
Longitude: 121.351240



Department of Environment and Natural Resources
GPS Time: Aug 24, 2021, 10:09 am
Latitude: 13.505253
Longitude: 121.351371



Geo-tagged photos taken during the investigation on the alleged illegal cutting activity in
Brgy. Ino, Mogpog, Marinduque dated August 24, 2021

[Handwritten signature]



Department of Environment and Natural Resources
GPS Time: Aug 24, 2021, 10:50 am
Latitude: 13.506424
Longitude: 121.851451



Department of Environment and Natural Resources
GPS Time: Aug 24, 2021, 10:53 am
Latitude: 13.506492
Longitude: 121.851332



Geo-tagged photos taken during the investigation on the alleged illegal cutting activity in
Brgy. Ino, Mogpog, Marinduque dated August 24, 2021

[Handwritten signature]



Department of Environment and Natural Resources
GPS Time: Aug 24, 2021, 10:11 am
Latitude: 13.506215
Longitude: 121.851363



Department of Environment and Natural Resources
GPS Time: Aug 24, 2021, 10:12 am
Latitude: 13.506296
Longitude: 121.85138



Geo-tagged photos taken during the investigation on the alleged illegal cutting activity in
Brgy. Ino, Mogpog, Marinduque dated August 24, 2021

Handwritten signature