



Republic of the Philippines
Department of Environment and Natural Resources
Region IV- MIMAROPA
COMMUNITY ENVIRONMENT AND NATURAL RESOURCES OFFICE
Barangay III (Poblacion), Roxas, Palawan
Contact No. 09171606578 / 09175028647
Email address: cenroroxaspalawan@denr.gov.ph

MEMORANDUM

FOR : The Provincial Environment and
Natural Resources Officer

FROM : The OIC-CENR Officer

SUBJECT : TRANSMITTAL OF REPORT


DATE : August 4, 2021

I am submitting the investigation report conducted on the request for survey authority involving subdivision of Lot 163, PLS-232 at Bgy. IV, Roxas, Palawan.


Evaluating the same, I found out that:

- The land subject hereof is within the agricultural (alienable/disposable lands; and
- The same appears peacefully occupied/possessed by Reynaldo S. Zapanta to the exclusion of adverse others.

Hence, I recommend confirmation of the LC findings arrived at. Attached are photographs showing improvements found introduced thereon and are apt for geotagging.


RONIE B. GANDEZA

Copy: The ARD, Technical Services
c/o The SMD at surveys_mimaropa@yahoo.com
The Claimant
File

DENR-CENRO ROXAS
RELEASED
DATE: SEP 06 2021
BY: 
DOC. NO. WM-09-1097



Republic of the Philippines
Department of Environment and Natural Resources
Region IV- MIMAROPA

COMMUNITY ENVIRONMENT AND NATURAL RESOURCES OFFICE


Barangay III (Poblacion), Roxas, Palawan
Contact No. 09171606578 / 09175028647
Email address: cenroroxaspalawan@denr.gov.ph

CERTIFICATION

THIS IS TO CERTIFY that Lot/Survey No. 163, Pls-232 is within agricultural and disposable land per LC Map No. 889, Project No. 1-A dated May 29, 1931, under FAO/DAO No. DMC-2019-10.

Said lot is not covered by GSS covering areas which are within agricultural and disposable land.

Issued on 4th day of August, 20 21.


RONIE B. GANDEZA
OIC-Community Environment and
Natural Resources Officer

X

PROJ. NO. 14-C
BLOCK-A
TIMBER LAND
LC-2880
OCT. 13, 1961

PROJ. NO. 14-C
BLOCK-VII
ALIEN OR DISP
LC-2880

PROJ. NO. 14-C
BLOCK-V
ALIEN OR DISP
LC-2880

PROJ. 1-A
BLOCK-B
TIMBERLAND
LC-889

DISPOSABLE

ALIENABLE
AND

AREA = 2,270.4 HAS.

BLOCK II

PROJECT NO. 1-A

THIS SITE

SCALE 1:20000
LC-889
May 29, 1931




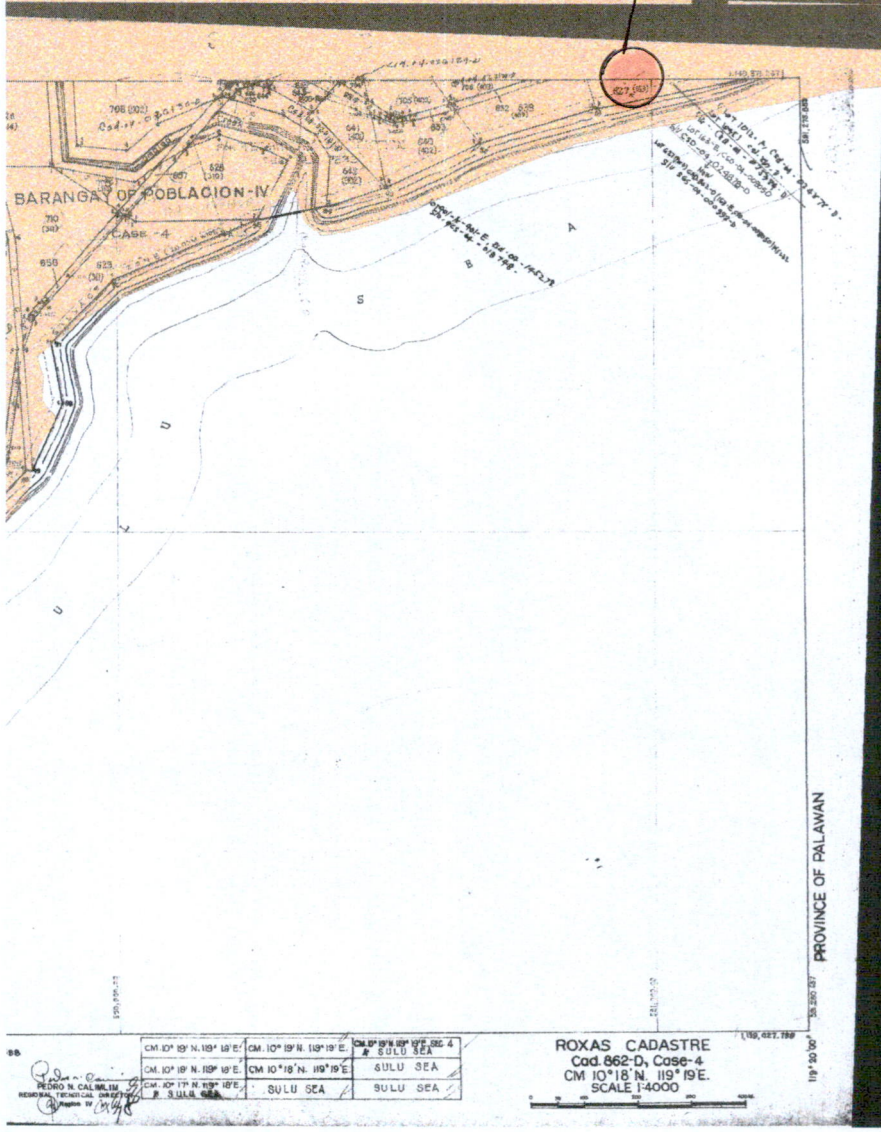
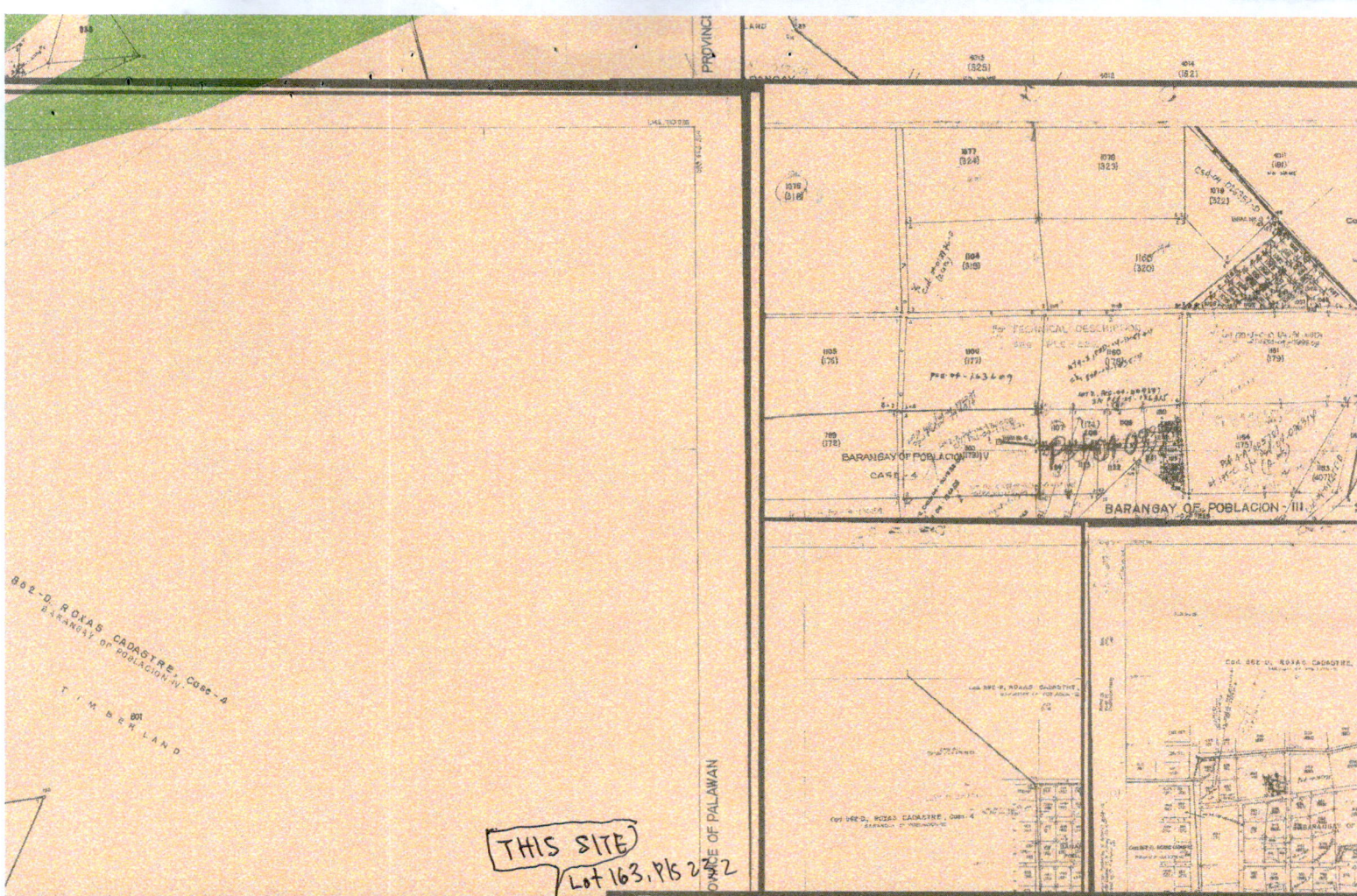
So. Brazil

Det. Pilar

Barbacan Pt.

F. 1, 4-B
BLK-XI
A & D
LC 2182
CB-21-1958

PROJ. 14-C
BLOCK-IV
ALIEN OR DISP
LC-2880
10-13-61



| | | |
|----------------------------|----------------------------|----------------------------|
| CM. 10° 18' N. 119° 19' E. | CM. 10° 18' N. 119° 19' E. | CM. 10° 18' N. 119° 19' E. |
| SULU SEA | SULU SEA | SULU SEA |

ROXAS CADASTRE
Cad. 862-D, Case-4
CM. 10° 18' N. 119° 19' E.
SCALE 1:4000

| | | |
|----------------------------|----------------------------|----------------------------|
| CM. 10° 18' N. 119° 19' E. | CM. 10° 18' N. 119° 19' E. | CM. 10° 18' N. 119° 19' E. |
| SULU SEA | SULU SEA | SULU SEA |

RC
O
CM.



No. _____ Applicant : _____

Lot No. 163, Pls-232 Ident.To Lot No. 707, Cad 862-D

Portion of Lot No. _____ Surveyed for: PEDRO BACQUIAO

Date of Original Survey : February 1949-May 1951 Surveyed by : ENGR. VALENTIN DELA CRUZ

Area (sq. m.) 166, 930 Date of Survey: February 1949-May 1951

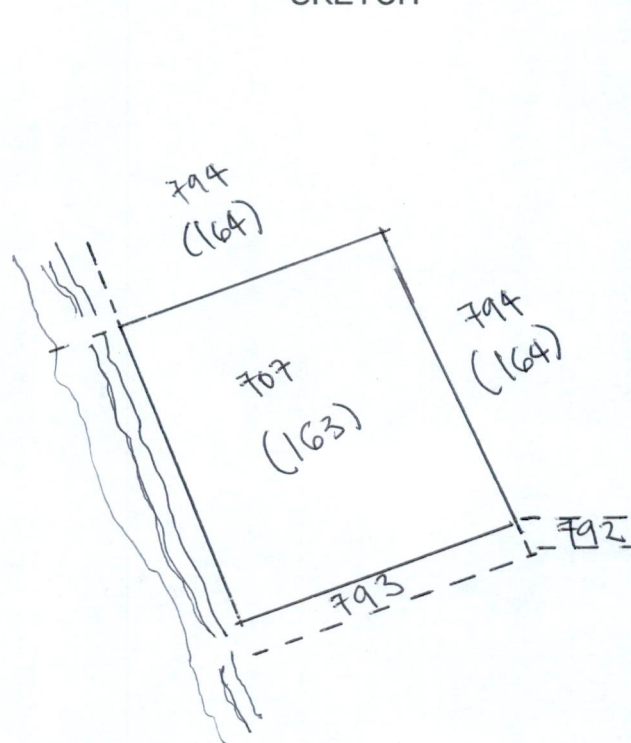
Location : Bgy. IV, Roxas, Palawan Date Approved: October 16, 1956

TECHNICAL DESCRIPTION

THE LINE : S 17-13 W, 879.34 meters from BLLM 1 to corner 1

| LINE | BEARINGS | DISTANCE | LINE | BEARINGS | DISTANCE |
|------|-----------|----------|------|----------|----------|
| 1-2 | S 78-41 W | 527.85 | 1-2 | -103.58 | -517.58 |
| 2-3 | S 78-37 W | 75.80 | 2-3 | -14.96 | -74.30 |
| 3-4 | N 17-50 W | 152.66 | 3-4 | 145.32 | -46.75 |
| 4-5 | N 41-34 E | 159.18 | 4-5 | 119.09 | 105.61 |
| 5-6 | N 64-33 E | 178.38 | 5-6 | 76.65 | 161.07 |
| 6-7 | N 56-46 E | 10.78 | 6-7 | 5.91 | 9.01 |
| 7-8 | N 57-36 E | 31.83 | 7-8 | 17.05 | 26.87 |
| 8-9 | N 63-59 E | 209.71 | 8-9 | 91.98 | 188.45 |
| 9-10 | S 27-09 E | 240.62 | 9-10 | -125.12 | 64.16 |
| 10-1 | S 17-01 E | 128.87 | 10-1 | -123.22 | 37.71 |
| | | | | | |

SKETCH




Not drawn to scale

T. D. Researched by : _____ Date : _____

T.D. Sketched by : _____ Date : 08/04/2021

T. D. Checked by : _____ Date : _____



MUNICIPAL CIRCUIT TRIAL COURT FOR ROXAS
AND CAGAYANCILLO
Barangay 2, Roxas, Palawan

CERTIFICATION

TO WHOM IT MAY CONCERN:

THIS IS TO CERTIFY that according to the records now available at this Court Lot 163, PLS-232 located at Barangay IV, Roxas, Palawan has no pending case or is not a subject of any registration case filed before this Court.


This Certification is issued upon the request of subject claimant/applicant Reynaldo S. Zapanta for his application for Survey Authority for subdivision.

This 4th day of August 2021 at Roxas, Palawan, Philippines.

For:

LAILYN T. BUÑAG
Officer-in-charge

Comm. Tax Cert: 25981427
Issued on: 08/04/2021
Issued at Roxas, Palawan
O.R. (local): 6184922
Issued on: 8/04/2021
O.R. (JDF/SAJ)/LRF: 5128920/5030016/2314660
Issued on: 8/04/2021
Issued at: Roxas, Palawan


MIRRIAM D. MANGA
Stenographer



Republic of the Philippines
Department of Environment and Natural Resources
Region IV
COMMUNITY ENVIRONMENT AND NATURAL RESOURCES OFFICE
Roxas, Palawan

REPUBLIC OF THE PHILIPPINES)
PROVINCE OF PALAWAN : S.S.
MUNICIPALITY OF ROXAS)

JOINT AFFIDAVIT

We, EDDIE B. VILLOREZ single/married/widow and LITA C. BUNAG
single/married/widow both residents of Bgy. W, Roxas, Palawan after having been sworn,
hereby depose and state:

1. That we personally know Reynaldo S. Zapanta. who desires for subdivision of Lot 163, PLS-232 in Bgy.IV, Roxas,Palawan;
2. That we are actual residents of Barangay IV, in the Municipality of Roxas, Palawan;
3. That we are aware of the fact that Reynaldo S. Zapanta is the actual occupant and or possessor of the subject lot;
4. That we are not related to the applicant either by consanguinity or affinity and not, in any way, interested in the land; and
5. That to the best of our knowledge, belief and information, the land is not claimed by adverse others.

IN WITNESS WHEREOF, we have hereunto set our hands this ____ day of _____
2021 in the place above first written.

Eddie B. Villorez
Affiant
CTC No. 09848018
Issued on 01-09-21
Issued at ROXAS, PALAWAN

Lita C. Bunag
Affiant
CTC No. 2594519
Issued on 03-16-21
Issued at ROXAS, PALAWAN

SUBSCRIBED AND SWORN to be fore me on the date and place stated above.

ARNOLD V. GONZALES
Officer Authorized to Administer Oath
(Designation)



REPUBLIC OF THE PHILIPPINES
Unified Multi-Purpose ID



CRN-0111-5172715-0




garcia

SURNAME
VILLODREZ
GIVEN NAME
EDDIE


MIDDLE NAME
BONBON
SEX: **M** DATE OF BIRTH: **1965/11/27**
ADDRESS
IV ROXAS PALAWAN PHL 5388



060-24-166





Republic of the Philippines
Office for Senior Citizen Affairs (OSCA)
Municipality of Roxas



ID No. **060352**

Name: **LITA C. BUÑAG**
 Sex: **Female** Age: **60**
 Date of Birth: **July 3, 1957**
 Address: **Bgy. IV, Roxas, Palawan**
 Date Issued: **April 23, 2018**
 Place of Issued: **Roxas, Palawan**

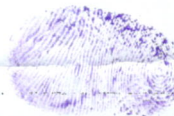




L. Buñag
 Signature

This Card is non-transferrable & valid
anywhere in the country

Buñag



Benefits and Privileges under RA 9994

- Free Medical/dental, diagnostic & laboratory service in all government facilities
- 20% discount for medicines
- 20% discount on meals, restaurants, recreation centers
- 20% discount in theaters, cinema houses & concert halls
- 20% discount in medical/dental, diagnostic & laboratory fees in private facilities
- 20% discount in fare for domestic air, sea travel & public land transportation
- 5% discount in basic necessities & prime commodities
- 12% VAT-exemption on the purchase of goods & services which are entitled
- 5% discount for the monthly utilization of water & electricity, provided that the water and electricity meter bases are under the name of the senior citizens

Persons and Corporations violating RA 9994 shall be penalized. Only for the exclusive use of Senior Citizens; abuse of privileges is punishable by law.

Purificacion A. Del Rosario
PURIFICACION A. DEL ROSARIO
 OSCA Head

Maria Angela V. Sabando
MARIA ANGELA V. SABANDO
 Municipal Mayor



Republic of the Philippines
Province of Palawan
Municipality of Roxas
OFFICE OF THE PUNONG BARANGAY
Barangay IV-Poblacion


CERTIFICATION

TO WHOM IT MAY CONCERN:

THIS IS TO CERTIFY that based on my knowledge that **Mr. Reynaldo S. Zapanta** of legal age, married, Filipino, resident of Barangay IV-Poblacion, Roxas, Palawan is own a certain parcel of lot located at Purok Republic, Barangay IV-Poblacion, Roxas, Palawan containing an area of 700.00 sq. m. with Tax Declaration No. 18-20-004-0594, Property Identification No. 066-20-004-15-035 Survey No. PART-PLS-232, Lot No. 163-

THIS CERTIFICATION is issued upon request of **Mr. Reynaldo S. Zapanta** for purposes requirements for titling of above-said lot at Department of Environment and Natural Resources and for whatever legal purpose/s it may serve him best.

Issued this **4th** day of **September 2020**, at Barangay IV- Poblacion, Roxas, Palawan.


ESTER O. BUNGAY
Punong Barangay

Cert. Fee: P 150.00

O.R. No: 0715691

Issued on: September 4, 2020

Issued at: Barangay IV, Roxas, Palawan

BIR FORM 0016 (DECEMBER, 2014)

COMMUNITY TAX CERTIFICATE

INDIVIDUAL

CCI2019 09784272

YEAR: **2020** PLACE OF ISSUE (City/Mun./Prov.): **Roxas, Palawan** DATE ISSUED: **01/31/2020**

NAME (SURNAME): **Zapanta** (FIRST) **Reynaldo Z.** (MIDDLE)

ADDRESS: **M. W. Roxas, Palawan**

CITIZENSHIP: **Phil.**

ICR NO. (If an Alien)

PLACE OF BIRTH: **M. W. Roxas, Palawan**

CIVIL STATUS: ☐ 1 Single ☒ 2 Married ☐ 3 Widow/ Widower/ Legally Separated ☐ 4 Divorced

PROFESSION / OCCUPATION / BUSINESS: **Driver**

TAXPAYER'S COPY

TIN (If Any):

SEX: ☒ 1 MALE ☐ 2 FEMALE

HEIGHT

WEIGHT

DATE OF BIRTH: **12-24-1963**

TAXABLE AMOUNT

COMMUNITY TAX DUE

A. BASIC COMMUNITY TAX (P5.00) Voluntary or Exempted (P 1.00)

B. ADDITIONAL COMMUNITY TAX (tax not to exceed P5,000.00)

1. GROSS RECEIPTS OR EARNINGS DERIVED FROM BUSINESS DURING THE PRECEDING YEAR (P1.00 for every P 1,000.00)

2. SALARIES OR GROSS RECEIPT OR EARNINGS DERIVED FROM EXERCISE OF PROFESSION OR PURSUIT OF ANY OCCUPATION (P1.00 for every P 1,000)

3. INCOME FROM REAL PROPERTY (P1.00 for every P 1,000)

Right Thumb Print

TAXPAYER'S SIGNATURE

J. B. PEDREZ
MUNICIPAL TREASURER

MUNICIPAL / CITY TREASURER

TOTAL

INTEREST

TOTAL AMOUNT PAID

(In words):

One hundred seventy five pesos only

DOP: 05.06.2019

DEED OF SALE

KNOW ALL MEN BY THESE PRESENTS:

This DOCUMENT made and executed by and between RUFINA CORRAL, of legal age, widow, Filipino with residence and post-office address at Barangay IV, Poblacion, Roxas, Palawan hereinafter known as the VENDOR and REYNALDO ZAPANTA, also of legal age, married to ALICIA GABRIEL ZAPANTA, Filipino with residence address at Barangay IV-Poblacion, Roxas, Palawan hereinafter known as the VENDEE:

WITNESSETH

That FOR AND IN CONSIDERATION of the sum of TWELVE THOUSAND PESOS (P12, 000. 00) Philippine Currency in hand paid by the VENDEE unto the VENDOR the latter by these presents SELL, TRANSFER AND CONVEY by way of ABSOLUTE SALE unto the VENDEE, his heirs assigns and successors that portion of land herein above-described located at the Northern part thereof with meters and bounded as follows:

| | | |
|-------|---|------------------|
| North | : | National Highway |
| East | : | AL # 036 |
| South | : | Foreshore |
| West | : | AL # 034 |

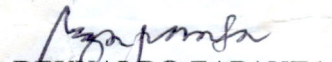
That the said parcel of land consisting an area of more or less 700 square meters.


That the VENDOR HEREBY WARRANTS unto the VENDEE ownership and peaceful possession over that portion of land above-described, free from all liens and encumbrances.

That the said land is not tenanted or leased to any person for contract of lease hence it does not falls under the purview of PD 27 or to the provision of the CARP law as amended.


IN WITNESS WHEREOF, the parties hereunto set their names and signatures this 22nd day of November 2004 at Roxas, Palawan, Philippines


RUFINA B. CORRAL
Vendor


REYNALDO ZAPANTA
Vendee


CHARLENE B. DAZA
Witness

SIGNED IN THE PRESENCE OF:



LEONELYN B. BARREDO
Witness

REPUBLIC OF THE PHILIPPINES)
PROVINCE OF PALAWAN) S.S
MUNICIPALITY OF ROXAS)

BEFORE ME, this 22nd day of November 2004, in the Municipality of Roxas, Palawan, personally appeared RUFINA CORRAL and REYNALDO ZAPANTA, with the CTC Nos. 16620425 issued on 07/02/04 and _____ issued on _____ at Roxas, Palawan, known to me to be the same persons who executed the foregoing instrument and they acknowledged to me that the same is their free act and deed.

IN WITNESS WHEREOF, I have hereunto signed this deed of sale this 22nd day of November 2004 at Roxas, Palawan;

Doc. No. 297 ;
Page No. 60 ;
Book No. 14 ;
Series of 2004.


ATTY. RAYMONDO ACOSTA
Notary Public
Until December 31, 2005
Brgy. III/Roxas, Palawan
Ptr. No. 4718212/5/25/04 PPC
IBP No. 596322
TIN NO. 922-397-393

MA'S COPY

TAX DECLARATION OF REAL PROPERTY

TC : GR

TD No. 18-20-004-0594

Property Identification No. 066-20-004-15-035

Owner: HRS. OF PEDRO BAQUIAO

TIN: _____

Address: _____

Telephone No. _____

Administrator/Beneficial User ISIDRO ZAPANTA - VENDEE

TIN: _____

Address: BGY. IV, ROXAS, PALAWAN

Telephone No. _____

Location of Property: _____

BARANGAY IV

ROXAS, PALAWAN

(Number and Street)

(Barangay/District)

(Municipality & Province)

ACT/TCT/CLOA No. _____

Survey No. PART-PLS-232

Lot No. 163-E

Blk. No. _____

Boundaries: _____

North: NAT'L HIGHWAY

South: FORESHORE

East: ALN 036

West: ALN 034

IND OF PROPERTY ASSESSED:

☒ LAND

☐ MACHINERY

Brief Description: _____

☐ BUILDING

No. of Storeys: _____

☐ Others:

Specify: _____

Brief Description: _____

| Classification | Area | Unit Value | Market Value | Actual Use | Assessment Level | Assessed Value | Taxability |
|-------------------|--------------|------------|--------------|-------------|------------------|----------------|------------|
| RESIDENTIAL (R-1) | 700.00 sq.m. | 850 | 595,000.00 | RESIDENTIAL | 10 % | 59,500.00 | TAXABLE |
| total | 700.00 sq.m. | Php | 595,000.00 | | Php | 59,500.00 | |

total Assessed Value FIFTY-NINE THOUSAND FIVE HUNDRED PESOS

(Amount in Words)

Exemptable ☒

Exempt ☐

Effectivity of Assessment/Reassessment: _____

2019

Year

Approved by: By Authority of the Provincial Assessor: _____

ELPIDIO D. BATUL, JR., REA
MUNICIPAL ASSESSOR

06/11/2018

Date

This declaration cancels TD No. 20-004-0530

Previous A.V. Php 35,000.00

Previous PIN 066-20-004-15-035

Previous Owner: HRS. OF PEDRO BAQUIAO; Prev. Admin: ISIDRO ZAPANTA - VENDEE

Previous Area: 700 sq.m.

Memoranda: _____

REVISED PURSUANT TO SECTION 219 OF R.A. 7160 AND SECTION 24 OF PROVINCIAL ORDINANCE NO. 1914-2018, SERIES OF 2018.

SEC. FEE 60.00
CR # 1125003A
DATED 5-06-2019
ROXAS, PALAWAN

CERTIFIED PHOTOCOPY FROM OFFICE FILE

ELPIDIO D. BATUL, JR., REA
MUNICIPAL ASSESSOR

Note: This declaration is for real property taxation purposes only and the valuation indicated herein are based on the schedule of unit market values prepared for the purpose and duly enacted into an Ordinance by the Sangguniang Panlalawigan under Ordinance No. 1914-2018 dated March 28, 2018. It does not and cannot by itself alone confer any ownership or legal title to the property.

SWORN STATEMENT No. _____

SWORN STATEMENT Date: _____

Barman

III. ORGAN DONATION: I WILL NOT DONATE ANY ORGAN



IV. IN CASE OF EMERGENCY NOTIFY:

NAME: _____

ADDRESS: _____

TEL. NO.: 077220786/9

Geotagged pictures taken on Lot 163(Part), Pls-232 located at Bgy. IV, Roxas, Palawan requested for issuance of survey authority by Reynaldo S. Zapanta, et al..



Republic of the Philippines
Department of Environment and Natural Resources
COMMUNITY ENVIRONMENT AND NATURAL RESOURCES OFFICE
Roxas, Palawan

SUBJECT: Survey Authority for a tract
of public land located in BGY. IV
POB. ROXAS, PALAWAN

Survey Authority No. _____
Date _____

Engr. Regina R. Peñamora
Tangay St. Libis, San Pedro
Puerto Princesa City

Madam:


Pursuant to DENR Administrative order No.38 and upon evaluation of the request of REYNALDO S. ZAPANTA to avail of your services, authority is hereby granted to you to execute the survey thereof subject to the relevant provisions of the Manual for Land Surveys in the Philippines as amended and to the conditions stated at the back hereof.


Violation of any of the aforesaid conditions, shall invalidate this authority, and damages that may result there from shall be your sole liability and professional responsibility.

Very truly yours,


For and by authority of
The DENR Secretary:

Conditions accepted:


(4) REGINA R. PEÑAMORA
Geodetic Engineer
PRC Reg #: 6739 Lic.# : 1400363
PPC/01/03/2020


(3) RONIE B. GANDEZA
DIC - CENRO

Above stated request confirmed:


(1) REYNALDO S. ZAPANTA
(Signature/Name of Claimant)

BGY. IV POB. ROXAS PAL.
(Address)

Issuance of Survey Authority
Recommended:

(2) ARNOLD V. GONZALES
(Signature/Name)

LMI
(Position/Designation)

Ref _____
Cad Cost of P _____ paid
Under O.R. No. _____
Dated _____

Ref. Insp./Inves./Report
Dated _____

For Chief RPS.

Sir, For Appropriate
Actions, pls. th.

140 7/4/20

September 4, 2020

CENRO EMER D. GARRAEZ
Roxas, Palawan



Dear CENRO Garraez,

Good day!

We are respectfully submitting the attached documents for application for land titling of our parcel of land located at Purok Republic, Bgy. 4, Roxas, Palawan containing an area of 700 sq.m. with Tax Declaration No. 18-20-004-0594, such as Photocopy of Deed of Sale, Barangay Certificate, Cedula and Photocopy of Tax Declaration.

Thank you very much.

Reynaldo Zapanta
REYNALDO ZAPANTA
Contact No. 09497811591

0904
Lm should
get geotagged photo,
print part of the map from
the Regional Office & prepare
Annex "B" of DME 2014-18 &
hand me back.



Republic of the Philippines
Department of Environment and Natural Resources
Region IV - MIMAROPA
COMMUNITY ENVIRONMENT AND NATURAL RESOURCES OFFICE
Bgy. III (Poblacion), Roxas, Palawan
Contact No. 09171606578/ 09175028647
Email address: cenroroxaspal@denr.gov.ph

MEMORANDUM

For : The OIC-Community Environment and
Natural Resources Officer

From : The Investigating Officer

Subject : **INVESTIGATION REPORT**

Date : August 4, 2021

I am submitting this report in compliance with your instruction to conduct investigation on the attached request for Survey Authority.

SUBJECT LOT

The subject of this investigation are respective portion of Lot 163, Pls-232 in Bgy. IV, Roxas, Palawan.

CLAIMANT

The claimant is Reynaldo S. Zapanta, actual occupant and possesor of part of the subject lot.

ACTIVITIES UNDERTAKEN

Upon receipt of your instruction, I immediately conducted the investigation. The following were ascertained:


1. Previously surveyed, part of the cadastral map over which the LC was overlayed by the Surveys and Mapping Division (SMD), was printed and hereto attached along the LC certification (annex "B" to DMC-2019-10) prepared and its technical description also required by the SMD.
2. The Bgy. Certification attached as required in support of the claimants claims, was validated on site as evidenced by the attached geotagged photographs showing improvements introduced thereon.

FINDINGS AND RECOMMENDATION


Verifications, disclosed the following:

1. The subject lot is within the agricultural (alienable/disposable) lands. Attached is its confirmation by the Regional Office.
2. Respective portion thereof are maintained by the herein claimant.

I recommend granting of the survey authority desired.


ARNOLD V. GONZALES
Land Management Inspector/Investigating Officer

Purok Centro, Barangay III, Roxas, Palawan
Email Address: denroxaspal@gmail.com

| COMMUNITY TAX CERTIFICATE | | INDIVIDUAL | CGI2019 09848018 | |
|--|---|---|-------------------|--------|
| YEAR 2021 | PLACE OF ISSUE (City / Mun. / Prov.) Noxa, Palawan | DATE ISSUED 01 / 04 / 21 | TAXPAYER'S COPY | |
| NAME (SURNAME) <i>Villochey</i> (FIRST) <i>Eddie B.</i> (MIDDLE) | | TIN (If Any): | | |
| ADDRESS No. W Noxa, Palawan | | SEX: <input checked="" type="checkbox"/> MALE <input type="checkbox"/> FEMALE | | |
| CITIZENSHIP Fil. | ICR NO. (If an Alien) | PLACE OF BIRTH Noxa, Palawan | HEIGHT | WEIGHT |
| CIVIL STATUS <input type="checkbox"/> 1 Single <input checked="" type="checkbox"/> 2 Married <input type="checkbox"/> 3 Widow/Widower/Legally Separated <input type="checkbox"/> 4 Divorced | DATE OF BIRTH 11-27-1965 | | | |
| PROFESSION / OCCUPATION / BUSINESS | | TAXABLE AMOUNT | COMMUNITY TAX DUE | |
| A. BASIC COMMUNITY TAX (P5.00) Voluntary or Exempted (P 1.00) | | | P 5- | |
| B. ADDITIONAL COMMUNITY TAX (tax not to exceed P5,000.00) | | | | |
| 1. GROSS RECEIPTS OR EARNINGS DERIVED FROM BUSINESS DURING THE PRECEDING YEAR (P1.00 for every P 1,000.00) | | P | | |
| 2. SALARIES OR GROSS RECEIPT OR EARNINGS DERIVED FROM EXERCISE OF PROFESSION OR PURSUIT OF ANY OCCUPATION (P1.00 for every P 1,000) | | | 24 - | |
| 3. INCOME FROM REAL PROPERTY (P1.00 for every P 1,000) | | | | |
| Right Thumb Print  | TAXPAYER'S SIGNATURE <i>[Signature]</i> ELSA B. PEDREZ MUNICIPAL TREASURER | | TOTAL | P 29- |
| | | | INTEREST | |
| | | | TOTAL AMOUNT PAID | P 29- |
| | | (In words): Twenty Nine pesos only | | |