



Republic of the Philippines  
Department of Environment and Natural Resources  
**MIMAROPA Region**  
**PROVINCIAL ENVIRONMENT AND NATURAL RESOURCES OFFICE**  
Mamburao, Occidental Mindoro

APR 28 2022

**MEMORANDUM**

FOR : The Regional Executive Director  
MIMAROPA Region  
1515 L & S Building, Roxas Blvd.  
Ermita, Manila

FROM : The OIC PENR Officer

SUBJECT : **REPLY ON SHOW CAUSE MEMORANDUM DATED APRIL 13, 2022 BY GIS OPERATOR ALLAN L. CALANAO**




Respectfully forwarded herewith is the reply on Show Cause Memorandum dated April 13, 2022 of GIS Operator Allan L. Calanao, a contractual GIS Operator of CENRO Sablayan, regarding the irregularities found on the issued documents to Matias Cortuna relative to the apprehension of 14,047.75 board feet at So. Pakil, Barangay Cabacao, Abra de Ilog, Occidental Mindoro.

For your information and record.

  
**ERNESTO E. TAÑADA**

April 25, 2022

For. **ERNESTO E. TAÑADA**  
OIC, PENRO  
Mamburao, Occidental Mindoro



Dear PENRO:

Good day sir.

This letter is in connection with the show cause memorandum dated April 13, 2022 from your Office regarding the report on the alleged / observed irregularities in the issued documents to Matias Cortuna relative to the apprehension of undocumented forest products (14,047.75 Board Feet) at So. Pakil, Brgy. Cabacao, Abra de Ilog, Occidental Mindoro that I received on April 22, 2022.

I prepared the map using Arc GIS Software based on the Technical Description of CLOA, Geotagged Pictures and instructions given to me by Mr. Joseph Panganiban.

Mr. Joseph Panganiban approached me asking for help in preparing the map of Matias Cortuna. According to him the first map that I submitted to him was declined by the higher authority due to the incomplete details, then, he came back to me for the rectification of the map which he said that is required to insert the pictures showing the first and last tree inside the area of CLOA. When I overlayed the pictures in the Arc GIS software, I informed him that the pictures were falls outside of the area of CLOA, he said that the trees were planted by the 'katutubo' and he instructed me to insert the geotagged pictures of first and last tree and insisted to reflect it in the map.

I followed his instructions considering that he is a permanent personnel of this agency which expected to do the righteous act in terms of doing the public service. I have no intention in participating in any forms of irregularity activities, in line with this issue I just assisted him in preparing the map based on the data and instructions given to me by Mr. Panganiban.

For your consideration and record.

ALLAN L. CALANAO

SUBSCRIBED AND SWORN  
AT MAMBURAO, OCCIDENTAL MINDORO  
ON 495-102-938-000

BEFORE ME THIS  
DATE APR 25 2022  
SUBSCRIBING TO ME HIS /

APR 25 2022

ATTY. KATHRINE MARILYN ABELEDA  
Notary Public  
Mamburao, Occidental Mindoro  
Notarial Commission valid until 12/31/2023  
Roll of Attorney's No. 59624  
MCLE No. VI-0024830 valid until 04/14/2022  
IBP No. 196784 -2022, Occ. Mindoro  
PTR No. 4766629 -2022, Occ. Mindoro

CC. NO. 277  
PAGE NO. 057  
BOOK NO. 4881  
SERIES OF 2022