



Republic of the Philippines
Department of Environment and Natural Resources
COMMUNITY ENVIRONMENT AND NATURAL RESOURCES OFFICE
PUERTO PRINCESA CITY
South National Highway, Bgy. Sta. Monica Puerto Princesa City
Email Address: cenropuertoprincesa@denr.gov.ph
Tel. Fax No.: (048) 717-0702

August 10, 2022

MEMORANDUM

FOR : The Regional Executive Director
DENR 4B MIMAROPA Region
L & S Building, Roxas Boulevard, Ermita, Manila

THRU : The Provincial Environment and
Natural Resources Officer
Brgy. Sta. Monica, Puerto Princesa City

FROM : The OIC, Community Environment and
Natural Resources Officer

SUBJECT : **SUBMISSION OF PROPOSED AREA FOR THE UPCOMING
SIMULTANEOUS TREE PLANTING ACTIVITY WITHIN
GRADUATED NGP PLANTATION CY 2013 LOCATED AT
BRGY. MONTIBLE, PUERTO PRINCESA CITY**

DENR PENRO
PALAWAN RECORDS
RECEIVED
BY:
DATE: 08/12/2022

In compliance to the instruction regarding the Simultaneous Tree Planting on September 13, 2022, respectfully submitting is the accomplished Site Information for the Tree Planting Activity within CENRO Puerto Princesa.

Please be informed that the said activity will be led by the City and Provincial Department of Interior and Local Government (DILG) and will be assisted by this office and PENRO Palawan within graduated NGP Site located at Iwahig Prison and Penal Farm, Barangay Montible, Puerto Princesa City.

The identified site is one (1) hectare. It is located along the national highway and approximately 30 minutes away from the City proper. An estimated five hundred seedlings can be planted in the area.

Attached are the GIS Map and site information for your reference.

For information and record.

DENR MIMAROPA REGION
CENRO PUERTO PRINCESA
RECEIVED
NO. 3077
DATE: 8/13/22
BY:

PEDRO A. VELASCO




Republic of the Philippines
Department of Environment and Natural Resources
COMMUNITY ENVIRONMENT AND NATURAL RESOURCES OFFICE
PUERTO PRINCESA CITY
South National Highway, Bgy. Sta. Monica Puerto Princesa City
Email Address: cenropuertoprincesa@denr.gov.ph
Tel. Fax No.: (048) 717-0702


Simultaneous Tree Planting Activity
September 13, 2022
Site Information

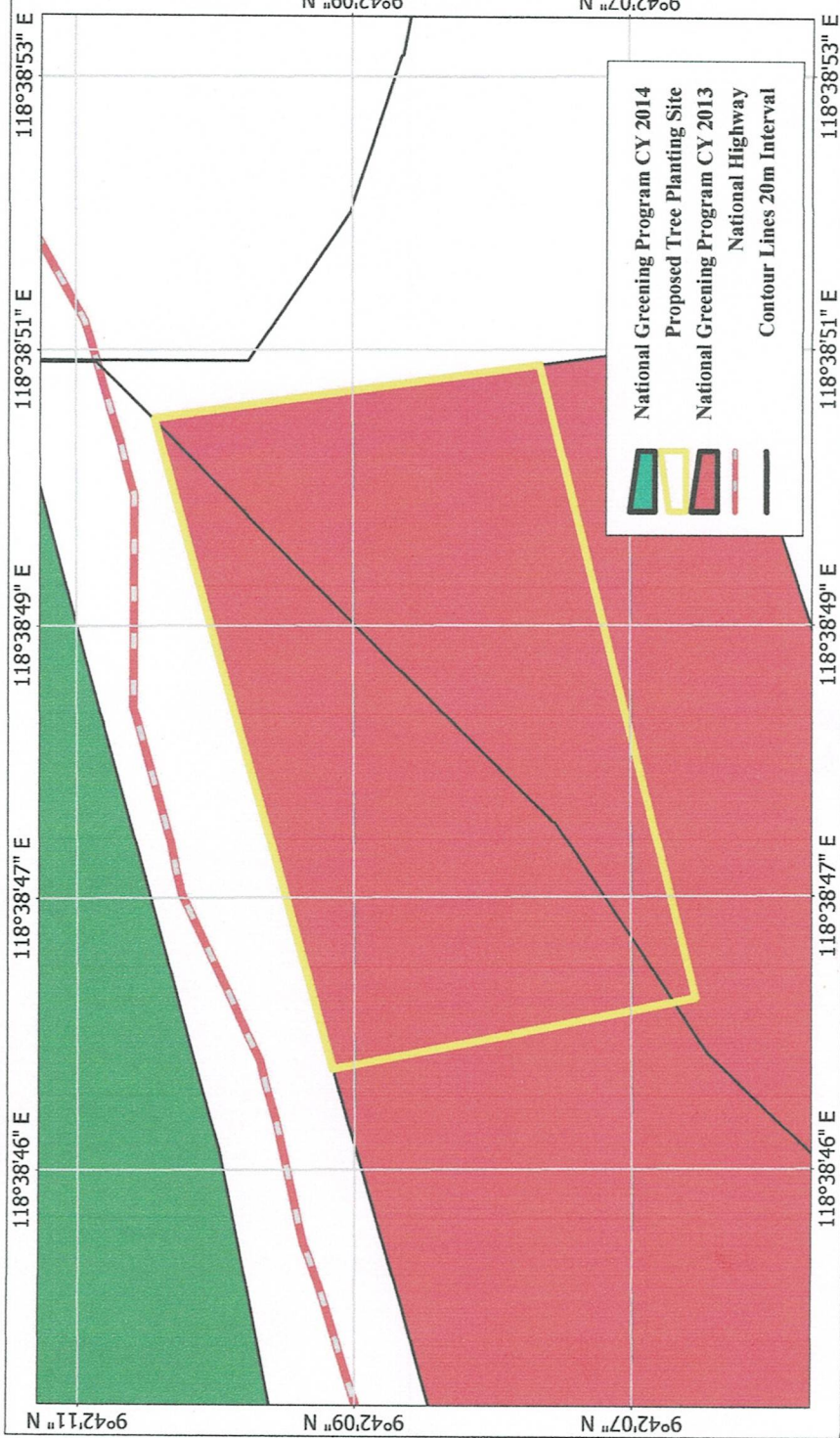
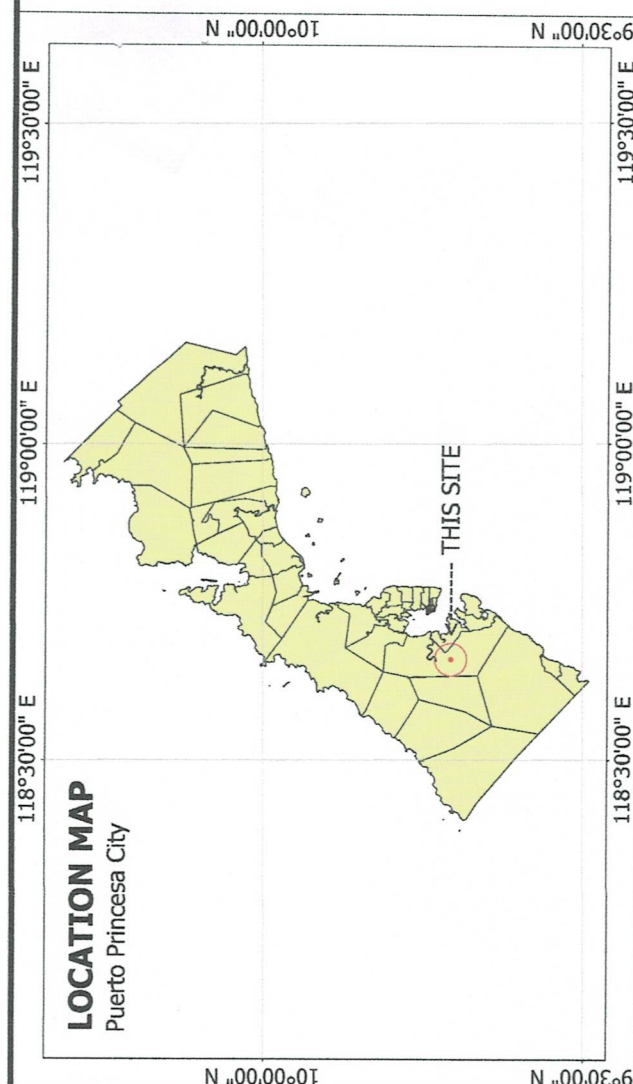
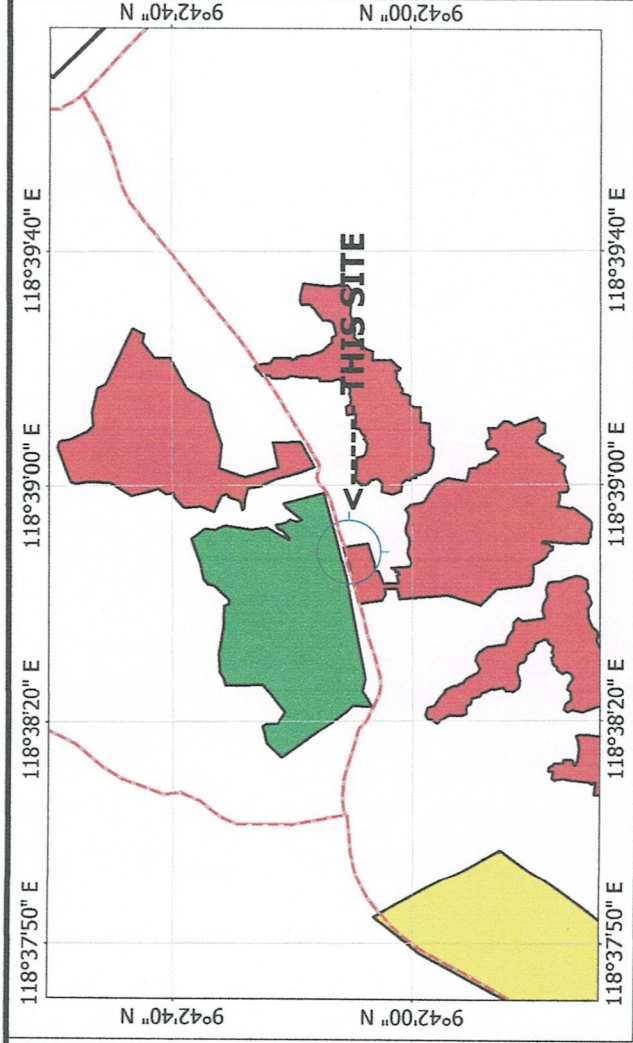
REGION	MIMAROPA REGION
PROVINCE	Palawan
PENRO	Palawan
CENRO	Puerto Princesa
CITY/MUNICIPALITY	Puerto Princesa City
BARANGAY/SITIO	Montible (Graduated NGP Site)
DATE AND TIME OF TREE PLANTING	September 13, 2022 @ 7:00 AM
AREA (HECTARE)	1
PLANT SPECIES	Narra
TARGET NO. OF PLANTING MATERIALS/SEEDLINGS	300
AGENCY LED	DILG (City and Provincial)
TARGET PARTICIPANTS	Provincial and Local Officials - Governor, Congressman/Representative, Provincial Board Members, City Mayor and Councilors, BuCor personnel, PCSDS, DILG Local, ENROs-Prov'I. and City, Media, DPWH, DAR, DA, DepEd.
TARGET NO. OF PARTICIPANTS	200
OTHER PROPOSED AREAS FOR PLANTING	Roadside (Roads already finished Construction 4-6 Lane) - Flowering/Medicinal Trees i.e. Banaba, Palawan Cherry, Golden Shower, Cabalyero - Mangrove (Area devoid of mangroves)


Prepared by:


DEXTER A. BOLIDO
Forester I/NGP Coordinator


PEDRO A. VELASCO
Development Mgt. Officer IV
OIC, CENRO


FELIZARDO B. CAYATOC
PENROfficer





Republic of the Philippines
Department of Environment and Natural Resources
Region-IV MIMAROPA
COMMUNITY ENVIRONMENT AND NATURAL RESOURCES OFFICE

MAP
SHOWING THE AREA
OF
PROPOSED TREE PLANTING ACTIVITY

DATE:
SEPTEMBER 13, 2022

LOCATION:
BARANGAY MONTIBLE, PUERTO PRINCESA CITY
World Geodetic 1984 (WGS84)
Universal Transverse Mercator - Zone 50 (N)
1 cm : 14.78 m
AREA: 1 Hectare

Checked by: **JASON D. MONTIMOR**
Forester I/Unit Head, GIS &
Land Classification Verification

Digitized by: **JOFFREY T. ARZAGA**
Site Coordinator

Approved by: **PEDRO A. VELASCO**
Development Management Officer IV
OIC-CENRO