



Republic of the Philippines  
Department of Environment and Natural Resources

**MIMAROPA Region**

**Provincial Environment and Natural Resources Office**

Bgy. Sta. Monica, Puerto Princesa City, Palawan

E-mail: penropalawan@denr.gov.ph

Telfax No. (048) 433-5638

CDS File do SUMCER File

August 4, 2022

**MEMORANDUM**

**FOR :** The Regional Executive Director  
DENR-MIMAROPA Region  
1515 L&S Bldg., Roxas Blvd.  
Ermita, Manila

**FROM :** The Provincial Environment and  
Natural Resources Officer

**SUBJECT :** **ACTIVITY REPORT ON CONDUCTED AUTONOMOUS REEF  
MONITORING STRUCTURE (ARMS) REDEPLOYMENT  
ACTIVITY ON JULY 27, 2022**

Forwarded is the memorandum dated July 27, 2022 of Research Assistant Edilita B. Demonguitan of Snake Island NCMCR re the subject report.

As per report, the ARMS unit was redeployed in the monitoring station no. 2 with coordinates 09°54'34" N, 118°49'47" E in 18 meters depth with 8 meters visibility and 29°C by the team composed of PENRO CDS staff, Snake Island NCMCR and PCSDS certified divers.

Further, continuous monthly monitoring was recommended to lessen the risk of being stolen or drifted by the sea water currents.

For information and record.

  
**FELIZARDO B. CAYATOG**



DENR-PALAWAN  
PENRO-RECORDS  
**RELEASED**  
By \_\_\_\_\_  
Date: 03 AUG 2022 CN 22-1920

2022-6908



Republic of the Philippines  
Department of Environment and Natural Resources  
**MIMAROPA Region**  
**Provincial Environment and Natural Resources Office**  
Bgy. Sta. Monica, Puerto Princesa City, Palawan  
E-mail: penropalawan@denr.gov.ph  
Telfax No. (048) 433-5638

July 27, 2022

**MEMORANDUM**

**FOR :** The Provincial Environment and  
Natural Resources Officer

**THRU :** The Chief,  
Conservation and Development Section/SIMO


**FROM :** Edilita B. Demonguitan  
Research Assistant, Snake Island NCMCR

**SUBJECT :** **ACTIVITY REPORT ON CONDUCTED AUTONOMOUS REEF  
MONITORING STRUCTURE (ARMS) REDEPLOYMENT  
ACTIVITY ON JULY 27, 2022**


Respectfully submitted is the activity report of the undersigned on ARMS redeployment activity in Snake Island – National Coastal and Marine Center for Research on July 27, 2022.

The team was composed of PENRO CDS staff , Snake Island NCMCR certified divers: Research Assistant Jamael B. Masacal, Boat Captain Orlando S. Baylon and Mr. Jesus E. Bream, a certified diver also from PCSDS. The ARMS unit was redeployed in Monitoring Station 2 with coordinates 09°54'34" N, 118°49'47" E in 18 meters depth with 8 meters visibility and 29°C sea temperature. Continuous monthly monitoring was recommended to lessen the risk of being stolen or drifted by the sea water currents. Attached is the photo documentation of the activity.

For his information and further instructions.

  
**EDILITA B. DEMONGUITAN**

Noted by:

  
**RHODORA B. UBANI**  
Chief, CDS/SIMO





### PHOTO DOCUMENTATION



Monitoring team bound to Snake Island carrying the diving tanks and food



Monitoring team preparing their diving gears and tanks for redeployment activity







Republic of the Philippines  
Department of Environment and Natural Resources  
**MIMAROPA Region**  
**Provincial Environment and Natural Resources Office**  
Bgy. Sta. Monica, Puerto Princesa City, Palawan  
E-mail: penropalawan@denr.gov.ph  
Telfax No. (048) 433-5638



Monitoring team bound to Snake Island carrying the ARMS Unit for redeployment activity



Monitoring team securing the ARMS unit at Station 2



Group photo after the redeployment of ARMS unit activity