



Republic of the Philippines  
**Department of Environment and Natural Resources**  
Visayas Avenue, Diliman, 1100 Quezon City  
Tel. Nos. 929-6626 to 29; 929-6633 to 35  
929-7041 to 43; 929-6252; 929-1669  
Website: <http://www.denr.gov.ph> E-mail: [web@denr.gov.ph](mailto:web@denr.gov.ph)



## MEMORANDUM

TO : **The Regional Executive Director**  
DENR MIMAROPA Region  
1514 L&S Building, Roxas Boulevard, Manila

FROM : The Undersecretary for Field Operations and Environment

SUBJECT : **GRATUITOUS SPECIAL USE PERMIT (GSUP) APPLICATION OF THE PROVINCIAL LOCAL GOVERNMENT UNIT (PLGU) OF ORIENTAL MINDORO FOR THE DEVELOPMENT OF A FARM-TO-MARKET ROAD (FMR) LOCATED IN BRGY. ROSACARA, BANSUD, ORIENTAL MINDORO**

DOCUMENTS  
ATTACHED : GSUP template and its additional terms and conditions

DATE : **JAN 14 2022**

This has reference to your Memorandum dated November 24, 2021, endorsing the Gratuitous Special Use Permit (GSUP) application of the Provincial Local Government Unit (PLGU) of Oriental Mindoro for the development of a Farm-to-Market Road (FMR) located in Brgy. Rosacara, Bansud, Oriental Mindoro. Said project will be funded through the Department of Agriculture – Philippine Rural Development Project (PRDP).

Considering the merit of the GSUP application, you are hereby given a CLEARANCE to issue a five (5)-year non-renewable GSUP to PLGU of Oriental Mindoro that will cover the development of a 3.94-hectare (approximately 5.62 kilometers long and 7 meters wide) Farm-to-Market Road within forest land located in Brgy. Rosacara, Bansud, Oriental Mindoro.

However, based on the conducted GIS analysis of FMB using the maps and shapefiles provided by your Office, the area applied for overlapped with CY 2011 and 2015 NGP areas, with a total overlap area of 2.83 ha (please see attached map). Such being the case, the PLGU of Oriental Mindoro shall be required to:

1. Compensate for the portion of NGP sites that will be affected by the road development activity by establishing a reforestation site or an upland plantation equivalent to the NGP area affected; and
2. Shoulder all the cost for seedling production, plantation establishment, and maintenance and protection activities until the third year, in accordance with the existing rules and regulations on the implementation of NGP.

In relation to this, your Office is hereby instructed to conduct the following:

1. Conduct survey and mapping to look for an appropriate replacement area that is equivalent to the NGP area that will be affected by the road concreting activities of the LGU;
2. Determine the appropriate species to be planted in the replacement area;
3. Supervise the seedling production, plantation establishment, and maintenance and protection activities in the replacement area;
4. Remove the area covered by the road concreting activities from the shapefiles of the affected NGP areas; and
5. Provide the central office through the FMB with the rectified shapefiles of the old NGP site together with the shapefiles of the replacement areas.

To appropriately document the GSUP issuance, the GSUP template and its additional terms and conditions (including conditions for the offsetting of affected NGP areas), as well as the map of the area prepared by FMB are attached herewith for reference purposes. The GSUP shall be issued together with the corresponding map of the area signed by the RED.

FOR INFORMATION AND FURTHER APPROPRIATE ACTION.



ATTY. JUAN MIGUEL T. CUNA, CESO I

*Copy furnished:*

*The Director, Forest Management Bureau*



Republic of the Philippines  
Department of Environment and Natural Resources  
Document Action Tracking System  
Document Routing Slip

Document No: DENRCO - AS RMD-2022-001172

Print Date: Friday, January 14, 2022

Sender: MARCIAL C. AMARO, JR.

Address: DENR FMB

Subject: MEMO DTD 01/13/2022 GRATUITOUS SPECIAL USE PERMIT (GSUP) APPLICATION OF THE PROVINCIAL LOCAL GOVERNMENT UNIT (PLGU) OF ORIENTAL MINDORO FOR THE DEVELOPMENT OF A FARM-TO-MARKET ROAD (FMR) LOCATED IN BRGY. ROSACARA, BANSUD, ORIENTAL MINDORO W/ ENCLS.

Addressee(s): Office of the Undersecretary for Field Operations and Environment (OUFOE)

CC Addressee(s):

Date/Time Received: 01/14/2022 09:34:00 AM

ROUTING AND ACTION INFORMATION				
FROM	DATE/TIME RECEIVED	FOR/TO	DATE/TIME RELEASED	ACCEPTANCE REMARKS/ACTION REQUIRED/TAKEN REMARKS/STATUS
	01/14/2022 09:32:49 AM	DENRCO - AS RMD		
DENRCO - AS RMD		OUFOE	01/14/2022 09:32:50 AM	

1/14/22

FMB-56-2

Encoder: Fernandez, Anna Theresa S.

Page 1 of 1





Republic of the Philippines  
Department of Environment and Natural Resources

**FOREST MANAGEMENT BUREAU**

Visayas, Avenue, Diliman, 1100 Quezon City

Tel. No.: (632) 8925-2141 / (632) 8925-2147/88

E-mail Address: fmb@denr.gov.ph

Website: <https://www.forestry.denr.gov.ph>



DEPT. OF ENVIRONMENT AND NATURAL RESOURCES

RECORDS MANAGEMENT DIVISION

JAN 13 2022

3:31 PM  
SIG: JHD

**MEMORANDUM**

**FOR : The Undersecretary for Field Operations and Environment**

**FROM : The Assistant Secretary for Policy, Planning, and Foreign Assisted and Special Projects, and Director, in concurrent capacity**

**SUBJECT : GRATUITOUS SPECIAL USE PERMIT (GSUP) APPLICATION OF THE PROVINCIAL LOCAL GOVERNMENT UNIT (PLGU) OF ORIENTAL MINDORO FOR THE DEVELOPMENT OF A FARM-TO-MARKET ROAD (FMR) LOCATED IN BRGY. ROSACARA, BANSUD, ORIENTAL MINDORO**

**DOCUMENTS**

**ATTACHED : Memorandum dated November 24, 2021 of DENR MIMAROPA Region, with enclosures**

**DATE : JAN 13 2022**

This has reference to the Memorandum dated November 24, 2021 of the Regional Executive Director (RED) of DENR MIMAROPA Region, endorsing to DENR Central Office the Gratuitous Special Use Permit (GSUP) application of the Provincial Local Government Unit (PLGU) of Oriental Mindoro for the development of a Farm-to-Market Road (FMR) located in Brgy. Rosacara, Bansud, Oriental Mindoro. Said project will be funded through the Department of Agriculture – Philippine Rural Development Project (PRDP).

Notably, the concreting and development of said FMR aims to provide a cost-effective production and distribution of agricultural products between farm and market, which will significantly improve the socio-economic status of the local farmers in the Municipality.

Upon careful review and evaluation of the subject GSUP application, this Office noted the following information, to wit:

1. The PLGU of Oriental Mindoro had submitted sufficient documentary requirements for the issuance of GSUP for the project. The following are the submitted documents:
  - a. Letter of Intent dated August 13, 2021;
  - b. Official Receipt (OR) No. 9176588 as proof of payment of application fee amounting to Php 500.00;
  - c. GIS-generated map of the area;
  - d. Indicative Management Plan (IMP);
  - e. PLGU of Oriental Mindoro Certification dated September 01, 2021, certifying that the LGU has appropriated funds for the development and management of the project;
  - f. Field Based Investigation Report dated August 16, 2021 conducted by Field Based Investigation Team of National Commission on Indigenous Peoples (NCIP), stating that the project was solicited by the Bangon Tribe (affected IP community), and that the Buhid Tribe (nearest IP community) declared that they are supporting the FMR project;
  - g. Certification Precondition with Control Number: CP-RIVB-OrMindoro-2021-11-57 dated November 17, 2021 issued by the National Commission on Indigenous Peoples (NCIP) MIMAROPA Regional Office No. 5, Calapan City



- h. Sangguniang Panlalawigan Resolution No. 5613, series of 2021 designating Governor Humerlito A. Dolor to officially transact with the DENR and other relevant agencies relative to its GSUP application.
2. Based on the conducted GIS analysis of this Office using the maps and shapefiles provided by DENR MIMAROPA Region, the following were observed:
- The proposed FMR project covers an area of 4.22 hectares (approximately 6.02 kilometers long and 7 meters wide), from which 3.94 ha (approximately 5.62 kilometers long and 7 meters wide) fall within forest land, and the remaining 0.28 ha (approximately 392 meters long and 7 meters wide) is found to be within Alienable and Disposable land; and
  - The subject FMR project overlapped with CY 2011 and 2015 NGP area, with a total overlap area of 2.83 ha.

In view thereof and considering the merit of the application, and favorable endorsement from the concerned CENRO, PENRO and RED, this Office recommends that the RED of DENR MIMAROPA Region be given a CLEARANCE to issue a five (5)-year non-renewable GSUP to PLGU of Oriental Mindoro that will cover its development of a 3.94-hectare (approximately 5.62 kilometers long and 7 meters wide) Farm-to-Market Road within forest land located in Brgy. Rosacara, Bansud, Oriental Mindoro.

On the affected NGP areas, this Office further suggests that the PLGU of Oriental Mindoro shall be required by the Regional Office to:

- Compensate for the portion of NGP sites that will be affected by the road development activity by establishing a reforestation site or an upland plantation equivalent to the NGP area affected; and
- Shoulder all the cost for seedling production, plantation establishment, and maintenance and protection activities until the third year, in accordance with the existing rules and regulations on the implementation of NGP.

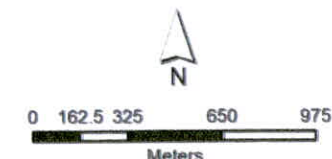
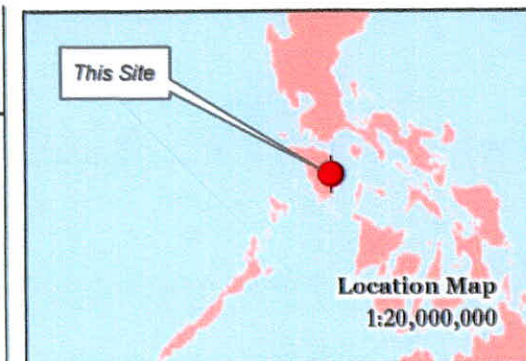
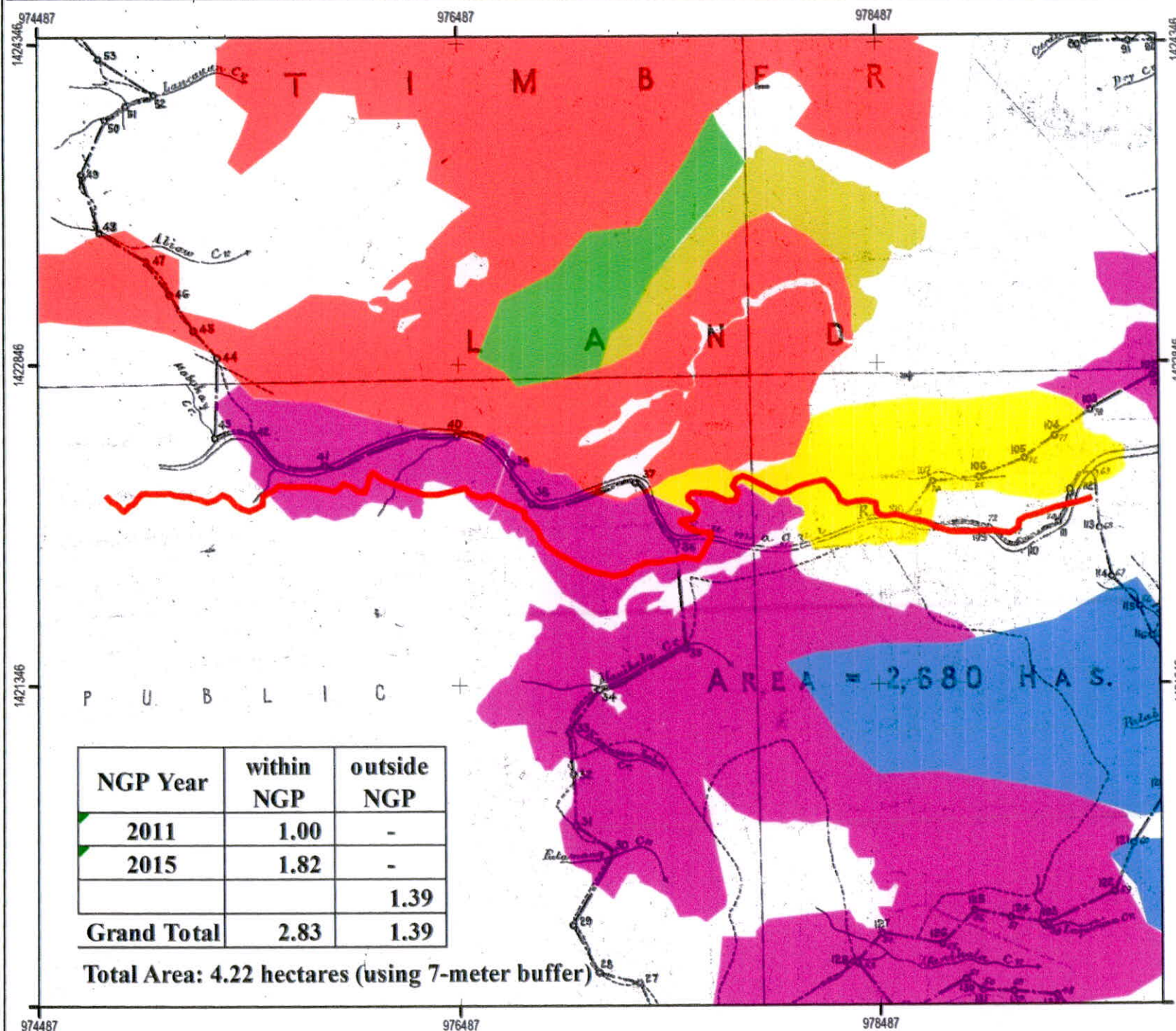
Should the Undersecretary concur, attached herewith is a Memorandum addressed to RED, DENR MIMAROPA Region for the issuance of GSUP to PLGU of Oriental Mindoro together with the GSUP template and its additional terms and conditions.

**FOR INFORMATION AND CONSIDERATION, PLEASE.**

  
**MARCIAL C. AMARO, JR., CESO III**



# LOCATION MAP OF PROPOSED GRATITUOUS SPECIAL USE PERMIT OF PLGU ORIENTAL MINDORO FOR ITS FARM-TO-MARKET ROAD IN THE MUNICIPALITY OF BANSUD




1:26,000

Projected Coordinate System:  
UTM Zone 51N, WGS 1984

## Legend

— FMR Bansud

## NGP



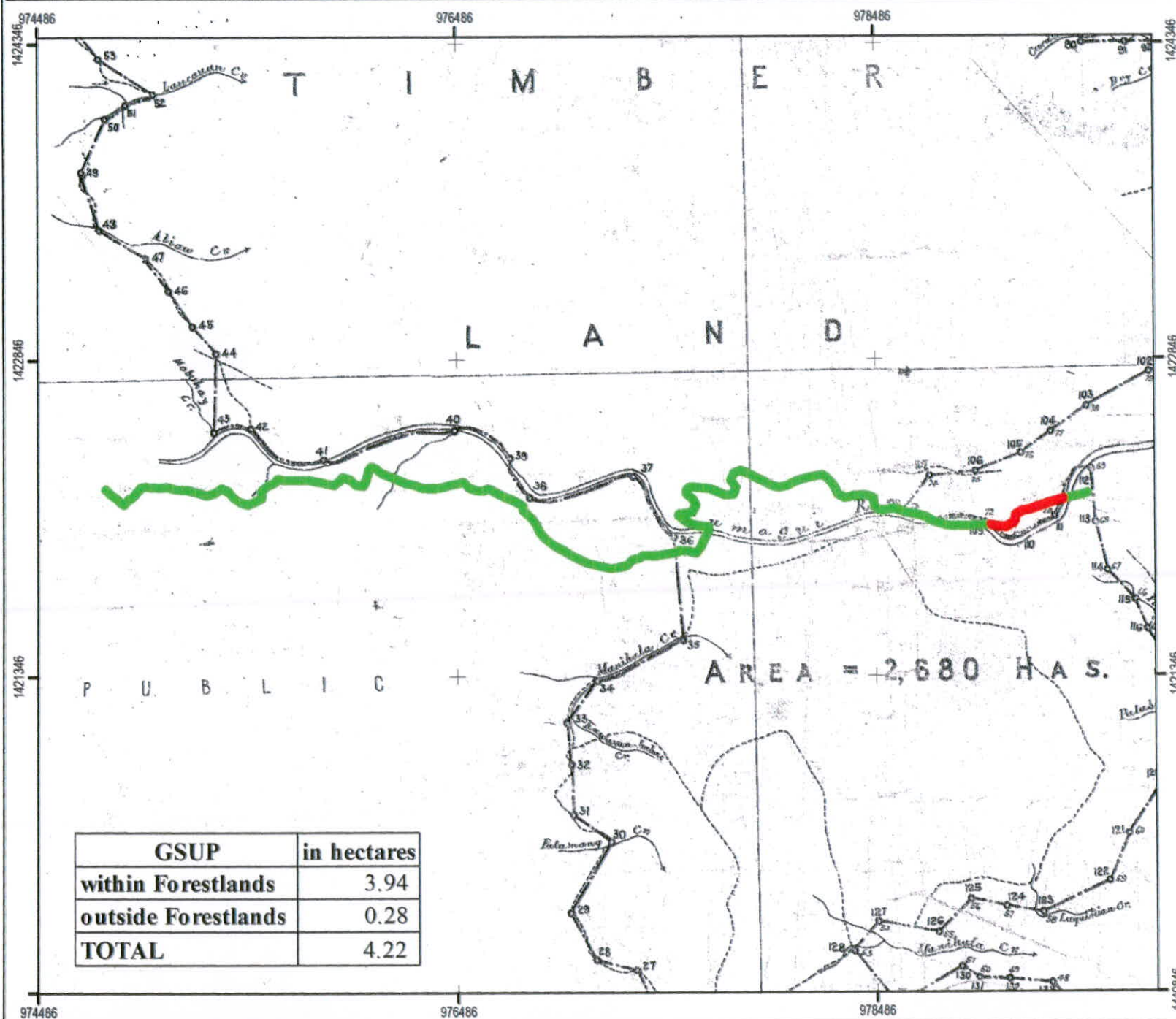
References:  
Land Classification - LC 1850  
Consolidated NGP - DENR FMB



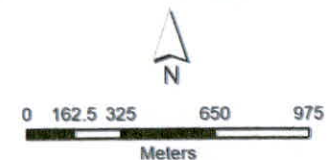
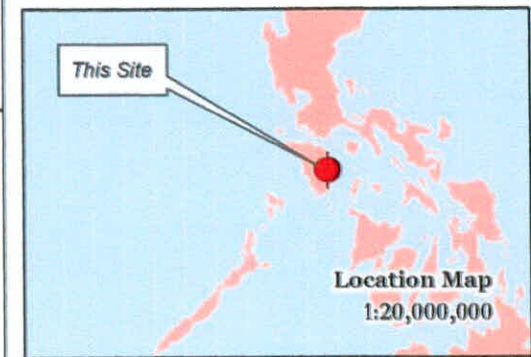
Republic of the Philippines  
DEPARTMENT OF ENVIRONMENT AND NATURAL RESOURCES  
FOREST MANAGEMENT BUREAU  
FPPKMD - FGDIS  
Visayas Avenue, Diliman, Quezon City



**LAND CLASSIFICATION MAP OF PROPOSED GRATITUOUS SPECIAL USE PERMIT OF PLGU ORIENTAL MINDORO FOR ITS FARM-TO-MARKET ROAD IN THE MUNICIPALITY OF BANSUD**



GSUP	in hectares
within Forestlands	3.94
outside Forestlands	0.28
<b>TOTAL</b>	<b>4.22</b>



1:26,000

Projected Coordinate System:  
UTM Zone 51N, WGS 1984

### Legend

- FMR Bansud within Forestlands
- FMR Bansud outside Forestlands

**Total Length: 6.02 kilometers**

**Total Length: 392 meters  
outside Forestland**

*References:*  
FMR Victoria and Socorro - DENR MIMAROPA  
Land Classification No. 1850



Republic of the Philippines  
**DEPARTMENT OF ENVIRONMENT AND NATURAL RESOURCES**  
**FOREST MANAGEMENT BUREAU**  
**FPPKMD - FGDIS**  
 Visayas Avenue, Diliman, Quezon City

(Sample GSUP)

**Republic of the Philippines**  
**Department of Environment and Natural Resources**  
**Region \_\_\_\_\_**

**GRATUITOUS SPECIAL USE PERMIT**

GSUP Code: Region Number- Year Issued- Permit Number (RV-2021-01)

of

**Department of Public Works and Highways Region V**  
(Proponent)

**Bulan, Sorsogon**  
(Location of the Project Area)

**Road Right-of-Way**  
(Type of Special Use or Project)

Date of Approval: **26 February 2021**

This **PERMIT** is hereby granted to the **Department of Public Works and Highways Region V** with business/postal address at **Rawis, Legazpi City** to occupy **3.5** hectare/s of public forest lands situated in **Bulan, Sorsogon** and the same is depicted on the attached map which forms part of this permit.

The Permittee's occupation and utilization of the area as **Road Right-of-Way** shall be free of charge.

The privilege granted under this **PERMIT** for the use of the area solely by the above-named Permittee is for **Road Right-of-Way** only.

This **PERMIT** is subject to existing forestry laws, policies, rules and regulations as well as those that may hereinafter be promulgated and to the additional terms and conditions and instructions stipulated in the attached sheet which forms part of this **PERMIT**.

This **PERMIT** is **NON-TRANSFERRABLE** and **NON-NEGOTIABLE** and EXPIRES on **26 February 2026**.

Approved by:

\_\_\_\_\_  
*Regional Executive Director*

Notes:

1. The agency's dry seal or barcode (whichever is applicable) should be stamped/attached on this Permit.
2. Disregard or delete this notation in finalizing the Permit

Copy furnished:

*The Undersecretary for Field Operations and Environment, DENR*  
*The Director, Forest Management Bureau (FMB)*



Additional Terms and Conditions

**Republic of the Philippines**  
**Department of Environment and Natural Resources**  
**Region \_\_\_\_\_**

**GSUP Code:** \_\_\_\_\_

**Date of Approval :** \_\_\_\_\_

**ADDITIONAL TERMS, CONDITIONS AND INSTRUCTIONS UNDER THE  
GRATUITOUS SPECIAL USE PERMIT**

1. The area granted in this Permit: (a) is a public forest land based on existing records; and (b) shall not be involved in any private transaction.
2. The annual government share or user's fee is waived in favor of the **Permittee**.
3. The **Permittee** shall: (a) comply with the laws, rules and regulations and instructions now or hereinafter enforced for the proper use of the land; (b) respect any legal prior claims; (c) conserve the corners and boundary lines of the area; (d) protect any wetlands such as spring, waterfalls, peatlands, swamps, lake, and marshes or natural/ historical/ archeological sites in the area; (e) report to the nearest local forest officer(s) all forest violations in the area and adjacent lands; and (f) submit a year-end report, not later than March 30 of the succeeding year, to the concerned Regional Executive Director thru the CENRO/PENRO the kind, number and value of improvement(s) introduced in the area, among others.
4. The **Permittee** shall: (a) not appropriate for himself/herself exclusive use of public trails traversing or adjoining the area or impede the use thereof by the public; (b) not sublease the area or any portion thereof; and (c) protect and conserve threatened wildlife identified under existing rules and regulations.
5. The **Permittee** shall compensate for the portion of NGP sites that will be affected by the project by establishing a reforestation site or an upland plantation equivalent to the NGP area affected. The **Permittee** shall shoulder the cost for seedling production, plantation establishment, and maintenance and protection activities until the third year, in accordance with the existing rules and regulations on the implementation of NGP.
6. A separate permit shall be secured by the Permittee should tree cutting be necessary. However, no tree, regardless of species, shall be cut in the permitted area if found within forty (40) meters from banks of rivers, creeks or streams and buffer strips. In case the said 40-meter strip is bereft of trees, the same shall be rehabilitated by the **Permittee**.
7. The **Permittee** shall strictly observe the terms and conditions of the ECC. In case the Permittee will conduct periodic rehabilitation of the infrastructures or introduce new appurtenances within the GSUP area, the same shall secure an appropriate clearance from the EMB for the purpose and submit the clearance to the concerned DENR Regional Office prior to such undertakings therein.
8. The **Permittee** shall protect the permitted area from forest fires and other forms of forest destruction.
9. Non-use of the area within six (6) months after it is granted will result in the cancellation of the Permit except in cases of force majeure or fortuitous events.
10. In case the area no longer serves the purpose as warranted under the said Permit, the Permit shall be cancelled and the subsequent management and administration of the affected area shall be assumed by the DENR.

11. Violation or non-compliance of any of the terms and conditions of the Permit or any environment and natural resources management laws, policies, rules and regulations shall be sufficient grounds for the cancellation thereof without prejudice to whatever legal action that may be taken.
12. The GSUP for the construction of roads and bridges shall have a maximum non-renewable term of five (5) years and similarly, the GSUP for the construction and operation of schools, hospitals, health centers, flood control facilities, water reservoir or impounding dam and its related facilities, air strip, landing site, harbor, public market, public plazas and evacuation site shall have a maximum non-renewable term of five (5) years. The GSUP and its additional terms and conditions shall be approved by the RED.
13. Except the agencies permitted to construct roads and bridges, the other agencies permitted to construct and operate infrastructure projects or facilities for public service and use shall apply for the issuance of Presidential Proclamation starting on the second year from the issuance of the GSUP to ensure effective management and sustainability of the infrastructure and facilities and its long-term use of the area where the infrastructure exists.
14. Failure to secure a Presidential Proclamation within the allowable period starting from the second year to the fifth year of the GSUP, the **Permittee** shall apply for Forest Landuse Agreement (FLAg) pursuant to DENR Administrative Order No. 2004-59 dated 31 August 2004 and other related policies on special uses of forest lands.

Approved by:

Regional Executive Director

*Notes:*

1. The (bond paper) first page of the terms and conditions (TC) should bear the DENR logo (Regional Style), the succeeding page/s bear **no more** logo.
2. Both pages of the terms and conditions should bear the **signature** of the approving authority, and the agency's dry seal or barcode (whichever is applicable) should be stamped/attached on the permit and its corresponding TC.
3. The page number is necessary (e.g., 1 of 2 ; 2 of 2)



Document N° 2147553113 / C-17578  
 Sender: MARIA LOURDES G. FERRER  
 Address: MIMAROPA  
 SUBJECT: Memo. dtd. Nov. 24, 2021, Application for Gratuitous Special Land Use Permit (GSLUP).  
 of Provincial Government of Oriental Mindoro for the proposed Farm to Market Road  
 located in Barangay Rosacara, Bansud, Oriental Mindoro. (w/encls.)

Addressee (s) Office of the Director  
 cc Addressee


ROUTING SLIP				
FROM	DATE/TIME RECEIVE	FOR/TO	TIME RELEASE	ACCEPTANCE REMARKS/ACTION REMARKS
Records	12/13/2021 10:12AM	OD  For. Elsie 12/14/21 FRMO		For a. a. pls - Thanks - <i>[Signature]</i>
		Fluor	12/15	For evaluation of progress action. <i>[Signature]</i>
		Angelo	12/17	For a/s phase. Thank. <i>[Signature]</i>

FOREST MANAGEMENT BUREAU  
**RECEIVED**  
 NAME: *[Signature]*  
 DATE: 12-15-21  
 TIME: 1:50 pm  
 RECORDS UNIT

FOREST MANAGEMENT BUREAU  
**RECEIVED**  
 NAME: *[Signature]*  
 DATE: 12/15  
 TIME: 2:19  
 FOREST RESOURCES MANAGEMENT DIVISION



Republic of the Philippines  
Department of Environment and Natural Resources  
**MIMAROPA Region**



NOV 24 2021

**MEMORANDUM FOR THE SECRETARY**

THRU : **THE UNDERSECRETARY FOR FIELD OPERATIONS AND ENVIRONMENT**

ATTENTION : **THE DIRECTOR**  
Forest Management Bureau

FROM : **THE REGIONAL EXECUTIVE DIRECTOR**

SUBJECT : **APPLICATION FOR GRATUITOUS SPECIAL LAND USE PERMIT (GSLUP) OF PROVINCIAL GOVERNMENT OF ORIENTAL MINDORO FOR THE PROPOSED FARM TO MARKET ROAD LOCATED IN BARANGAY ROSACARA, BANSUD, ORIENTAL MINDORO**

This pertains to the Memorandum dated October 27, 2021 of PENRO Oriental Mindoro regarding the application for Gratuitous Special Land Use Permit (GSLUP) of Provincial Government of Oriental Mindoro for the proposed Farm to Market Road located in Barangay Rosacara, Bansud, Oriental Mindoro.

**A. BACKGROUND**

Review and evaluation of the submitted documents supporting the application for SLUP disclosed the following:

1. Provincial Governor Humerlito A. Dolor, MPA, Ph.D. in his letter dated August 13, 2021 addressed to the DENR Secretary, thru this Office requesting for issuance of GSLUP for the Construction/Rehabilitation of Rosacara Farm to Market Road (FMR).
2. The applicant submitted the following documentary requirements to support the application, to wit:
  - 2.1 Official Receipt Number 9176588 dated October 20, 2021 for the Application Fee amounting to Php500.00;
  - 2.2 Land Status Certification dated August 13, 2021 issued by CENRO Socorro, Oriental Mindoro wherein 4.21 hectares falls within timberland;
  - 2.3 Field Based Investigation Report dated August 16, 2021 conducted by the Field Based Investigation Team from National Commission on Indigenous Peoples;
  - 2.4 Indicative Management Plan;
  - 2.5 Certificate dated September 1, 2021 issued by Provincial Governor Dolor which disclosed that the project will be funded under the Philippine Rural Development Project (PRDP);
  - 2.6 Provincial Resolution Number 5613-2021 authorizing Governor Dolor for and in behalf of the Provincial Government of Oriental Mindoro to apply for GSLUP.



3. Inspection and Validation Report of CENRO Inspection Team dated July 28, 2021 disclosed the following:

- 3.1 That the FMR project has a total length of 7.22 kilometers, wherein 4.21 hectares falls within timberland and the rest falls within A and D;

- 3.2 That the geo-tagged photographs and location map are attached to the report.

## **B. COMMENTS AND OBSERVATIONS**

1. The submitted documents supporting the application for Gratuitous Special Land Use Permit are found to be in order.
2. Memorandum dated June 14, 2021 of the Assistant Secretary for Policy, Planning and Foreign Assisted and Special Projects, and Director, in concurrent capacity, indicates that the approval of GSLUP application is exclusive for government agencies subject to the issuance of a **CLEARANCE** by the DENR Central Office.

## **C. RECOMMENDATION**

**IN VIEW OF THE FOREGOING**, and considering the favorable endorsements of the CENRO, PENRO and other government agencies, we hereby respectfully recommend favorable consideration and issuance of clearance of the subject GSLUP application.

FOR CONSIDERATION AND FURTHER INSTRUCTION.

  
MARIA LOURDES G. FERRER, CESO III



Department of Environment  
and Natural Resources  
MIMAROPA Region



Doc ID: 74297



October 27, 2021

## MEMORANDUM

**FOR :** The Regional Executive Director  
MIMAROPA Region

**ATTENTION :** The Chief  
Licences, Patents and Deeds Division

**FROM :** The PENR Officer  
Oriental Mindoro

**SUBJECT :** **APPLICATION FOR GRATUITOUS SPECIAL LAND USE PERMIT (GSLUP) OF PROVINCE OF ORIENTAL MINDORO REPRESENTED BY HON. GOVERNOR HUMERLITO A. DOLOR, MPA, PhD.**

Forwarded is the Memorandum from the OIC, CENRO Socorro, Oriental Mindoro dated October 22, 2021 together with the application for Gratuitous Special Land Use Permit of the Province of Oriental Mindoro represented by Hon. Governor Humerlito A. Dolor, MPA, PhD, as requisite for the proposed Farm to Market Road ( FMR) subproject titled *"Concreting/Construction of a) Barangay Rosacara FMR with three (3) bridges municipality of Bansud and b. Barangay Merit to Concepcion, Victoria, Barangay Ma. Concepcion to Barangay Bugtong na Tuog, Socorro, Oriental Mindoro"*.

Attached are the pertinent documents, to wit:


1. Letter of Intent
2. GSLUP application fee
3. Certification as to the land status of the land classification of the project site
4. GIS generated map of the project
5. Copy of validation report from NCIP with transmittal to NCIP Regional office
6. Indicative Management Plan
7. Certification of Budget Allocation signed by the Governor
8. Certified true copy of SP Resolution authorizing the Governor to apply for GSLUP

For consideration.

For the PENR Officer:

*Esperanza P. Cortez*  
**ESPERANZA P. CORTEZ**

SVEMS/In- Charge, TSD  
In-charge, Office of the PENRO



TSD/bonz



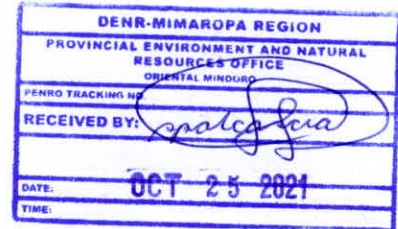


Republic of the Philippines  
Department of Environment and Natural Resources  
MIMAROPA Region  
Community Environment and Natural Resources Office

October 22, 2021

**MEMORANDUM**

**FOR** : The Regional Executive Director  
**THRU** : The PENRO Officer  
**FROM** : The OIC, CENR Officer  
**SUBJECT** : **APPLICATION OF GRATUITOUS SPECIAL LAND USE PERMIT (GSLUP) OF PROVINCE OF ORIENTAL MINDORO REPRESENTED BY HON. GOVERNOR HUMERLITO A. DOLOR, MPA, PhD.**



Respectfully forwarded herewith is the application for Gratuitous Special Land Use Permit of the Province of Oriental Mindoro represented by Hon. Governor Humerlito A. Dolor, MPA, PhD. as requisite for the proposed Farm to Market Road (FMR) subproject titled "*Concreting/Construction of a.) Barangay Rosacara FMR with three (3) bridges municipality of Bansud, and b.) Barangay Merit to Conception, Victoria, Barangay Ma. Concepcion to Barangay Bugtong na Tuog, Socorro, Oriental Mindoro*". Pertinent documents are likewise enclosed, to wit:

1. Letter of intent
2. GSLUP application fee
3. Certification as to the land status of the land classification of the project site
4. GIS generated map of the project
5. Copy of validation report from NCIP with transmittal to NCIP Regional Office
6. Indicative Management Plan
7. Certification of budget allocation signed by the Governor
8. Certified true copy of SP resolution authorizing the Governor to apply for GSLUP

For information, evaluation and consideration.

  
**RODEL M. BOYLES**



Republic of the Philippines  
**PROVINCE OF ORIENTAL MINDORO**



**PROVINCIAL ADMINISTRATOR'S OFFICE**

**ENDORSEMENT**

19 October 2021

Respectfully forwarded to **MR. RODEL M. BOYLES**, Community Environment & Natural Resources Officer, the following attached list of requirements for the application of Gratuitous Special Land Use Permit (GSLUP):

- Letter of Intent
- Certification of Land Status of the Land Classification of Project Site
- GIS Generated Map of the Project
- A copy of Validation Report from NCIP with transmittal to NCIP Regional Office
- Indicative Management Plan (IMP)
- Certification of Budget Allocation signed by the Governor; and
- Certified True Copy of SP Resolution Authorizing the Governor to apply for GSLUP

The said permit is a requisite for the DA-PRDP funded proposed FMR subproject entitled Concreting/Construction of Brgy. Rosacara FMR with Three (3) Bridges in the municipality of Bansud, Oriental Mindoro.

For your information, reference and kind disposition.

  
**HUBBERT CHRISTOPHER A. DOLOR MD, MPA, MHA, PAR**  
Provincial Administrator/ PPMIU Head





OFFICE OF THE GOVERNOR

13 AUGUST 2021

**ROY A. CIMATU**

Secretary

Department of Environment and Natural Resources (DENR)

Visayas Avenue, Diliman Quezon City

**Thru: MARIA LOURDES G. FERRER, CESO III**

Regional Executive Director

MIMAROPA Region

Dear **SEC. CIMATU**,

The Provincial Government of Oriental Mindoro, in its aim to maximize the economic potentials of our farmers, has forged partnership with the Department of Agriculture through the Philippine Rural Development Project (PRDP), a six-year program investing and implementing farm-to-market road (FMR) infrastructure projects in support of agri-fishery enterprises. There are two (2) identified infrastructure subprojects in the province proposed for funding under the PRDP:

1. *Construction/ Rehabilitation of Rosacara FMR with Bridge* in Rosacara, Bansud;
2. *Construction/Concreting of Merit to Bugtong Na Tuog FMR with Bridge* in Merit, Victoria to Bugtong na Tuog, Socorro.


Relative to this, may we respectfully apply for a Gratuitous Special Land-Use Permit (GSLUP) for each of the proposed FMRs. The said permit is deemed necessary to be able to proceed with prioritization and approval of the aforesaid subprojects. Further, we would like to request your assistance through the Community Environment and Natural Resources Office (CENRO) in facilitating the required documents necessary in securing the land tenure instrument.

We look forward to your utmost support to this endeavor to continuously provide vital infrastructure development that will improve quality of life of our agricultural stakeholders and indigenous communities towards inclusive rural growth.

Very truly yours,

**GOVERNOR HUMERLITO A. DOLOR, MPA, PhD.**

Vice President for Luzon South, League of Provinces of the Philippines

	<b>Official Receipt of the Republic of the Philippines</b>		
	<b>No. 9176588</b>		
	<b>Date</b> Oct. 20, 2021		
<b>Agency</b> DENR-IV-Isabela		<b>Fund</b>	
<b>Payor</b> From: P.O. 8700 By: Hon. Humberto Dela Rosacana			
<b>Nature of Collection</b>	<b>Account Code</b>	<b>Amount</b>	
Permit Fee	40201010	500.00	
*Gratuitous Judicial Land Use Permit (GSLUP)			
<b>TOTAL</b>		500.00	
<b>Amount in Words</b> Five Hundred Pesos Only			
<input checked="" type="checkbox"/> Cash	<b>Drawee</b> Bank	<b>Number</b>	<b>Date</b>
<input type="checkbox"/> Check			
<input type="checkbox"/> Money Order			
Received the amount stated above.			
_____ Collecting Officer			
<b>NOTE:</b> Write the number and date of this receipt on the back of check or money order received.			





## CERTIFICATION

TO WHOM IT MAY CONCERN:


This is to certify that the proposed Farm to Market Road (FMR) Project of the Provincial Government of Oriental Mindoro with a total length of 7.22 kilometers is located in Barangay Rosacara, Municipality of Bansud in the Province of Oriental Mindoro.

Further certifies that based on the field investigation and map projection conducted by the personnel of this office, **approximately 6.02 kilometers with an area 4.21 hectares falls within TIMBER LAND of Project No. 2-E as per Land Classification Map Number 1850 dated May 4, 1955 while the rest falls within ALIENABLE AND DISPOSABLE LAND of Project No. 2-B, Block II, as per Land Classification Map Number 1607 dated September 3, 1952 with an approximate area of 0.78 hectares.**


This certification is issued upon the request of the Provincial Government of Oriental Mindoro, for whatever legal purpose it may serve.

Issued this 13<sup>th</sup> day of August, 2021 at CENRO Socorro, Barangay Pasi II, Socorro, Oriental Mindoro.

Verified by:

  
**EVELYN C. MAMIGO**  
For II/Land Verifier

Certified by:

  
**RODEL M. BOYLES**  
OIC, CENR Officer



Republic of the Philippines  
Office of the President  
**NATIONAL COMMISSION ON INDIGENOUS PEOPLES**  
**BULALACAO SERVICE CENTER**  
31 Cabrera Street, Paclasan, Roxas, Oriental Mindoro

RECEIVED  
DATE: 08/19/21 Aug

August 19, 2021

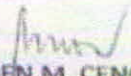
TRANSMITTAL



Respectfully submitted to DR. MARIE GRACE T. PASCUA, CESO III, the herein attached documents as follows:

1. Compliance to Lacking Documents of Barangay Development Project:
  - a. Validation Activity Report on the Barangay Development Plan, Benli, Bulalacao, Oriental Mindoro.
  - b. Validation Activity Report of Barangay Development Project, Milagrosa, Bulalacao, Oriental Mindoro
  - c. Report of the Validation Activity Conducted by the Validation Team as per Work Order No. 21-2021 Series 2021.
  - d. Katitikan ng Pagpupulong sa Panukalang Proyekto ng Barangay Benli, Bulalacao
  - e. Sulat-Pabatid sa Barangay Benli para sa Balidasyon ng Proyekto sa BDP
  - f. Resolusyon ng Barangay Benli para sa Proyekto ng Water Tank sa BDP
  - g. Mga Larawan
  - h. Location Map ng Proyekto sa Water Tank
  - i. Validation Report ng Proyekto sa Barangay Benli ng FBI Team
2. Report of Field-Based Investigation on the CP Application of Provincial Government for the Farm to Market Road Project at Barangay Rosacara, Bansud.

For your information.

  
EDEN M. CENON  
OIC/CAOI



Office of the Chairperson  
**NATIONAL COMMISSION ON INDIGENOUS PEOPLES**  
CHIEF OF BUREAU  
Department of Health, 1000 P.O. Box 1000  
General Abo, 1000 P.O. Box 1000

MEMORANDUM NO. 100  
July 12, 2021

TO: EDEN M. CENON - CACI / Team Leader  
RAYANI SUMBADO - JAA / Member  
PARA A. BONG - Nurse II / Member

FROM: THE REGIONAL DIRECTOR

SUBJECT: CONSTITUTION OF FBI TEAM FOR THE VALIDATION  
OF THE CP APPLICATION OF PROVINCIAL GOVERNMENT OF  
ORIENTAL MINDORO FOR THE CONCRETING OF FMR IN  
ROSACARA, BANSUD, ORIENTAL MINDORO

DATE: JULY 12, 2021

In the interest of public service, you are hereby constituted as FBI TEAM FOR THE VALIDATION OF THE CP APPLICATION OF PROVINCIAL GOVERNMENT OF ORIENTAL MINDORO FOR THE CONCRETING OF FMR IN ROSACARA, BANSUD, ORIENTAL MINDORO.

You shall conduct your activities and perform your duties and functions in accordance with Section 40 and strictly observing the provisions and requirements under NCIP Administrative Order No. 3 series 2012.

That considering the possible limitation of mobility resulting from the COVID-19 health pandemic situation in the country, zoom meeting with the proponent and IPS concerned in the conduct of FPIC processes, is now allowed pursuant to NCIP Memorandum Order No. 283 series of 2020 signed by the Chairperson Allen A. Capuyan on June 16, 2020.

For your information, guidance and compliance.

*Marie Grace T. Pascua*  
MARIE GRACE T. PASCUA

Copy Being  
1. Regional & Local Government Offices  
2. NCIP Office  
3. NCIP Office  
4. NCIP Office  
5. NCIP Office

NCIP  
RECEIVED



Republic of the Philippines  
OFFICE OF THE PRESIDENT  
NATIONAL COMMISSION ON INDIGENOUS PEOPLES  
Bulalacao Service Center  
Roxas, Oriental Mindoro

FOR : DR. MARIE GRACE T. PASCUA, CESO III  
Regional Director  
MIMAROPA Region

FROM : FBI TEAM  
Community Service Center  
Roxas, Oriental Mindoro

SUBJECT : REPORT OF FIELD BASED INVESTIGATION ON THE  
CP APPLICATION OF PROVINCIAL GOVERNMENT OF  
ORIENTAL MINDORO FOR THE UPGRADING/OPENING OF  
ACCESS ROAD IN BARANGAY ROSACARA, BANSUD,  
ORIENTAL MINDORO

DATE : AUGUST 16, 2021

A. Date of Field Based Investigation

- August 13, 2021

B. Location Site of Field Based Investigation

- Barangay Rosacara, Municipality of Bansud, Oriental Mindoro

C. Name and Address of Requesting Identity

HON. HUMERLITO A. DOLOR  
Governor  
Province of Oriental Mindoro

D. Name and Designation of Authorized FBI Team

- EDEN M. CENON  
CAO1-OIC/Team Leader
- PARA A. IGONG  
Nurse II/Member

E. Project Category: New



- To ascertain whether the site applied traditionally belonging to a particular IP/ICC as part of their ancestral domain as defined under Section 3 (a) of IPRA, and;
- To locate the nearest IP community from the applied area and the distance from the applied area.
- To document the existing traditional leaders and elders of the affected ADs;
- To prepare the WFP for the FPIC, if required.

**V. Profiles of Places Actually Visited/Informed:**

1. Barangay Hall  
Barangay Rosacara, Bansud, Oriental Mindoro
2. Sitio Dumilig, Barangay Rosacara, Bansud  
Nearest IP Community
3. Project Sites

**VI. Names of Persons Interviewed, Position and their Address:**

1. Hon. Rico B. Tolentino  
Vice Mayor  
Municipality of Bansud
2. Hon. Aysik Awday  
Municipal IPMR  
Municipality of Bansud, Oriental Mindoro
3. Hon. Robert S. Ylagan  
Barangay Captain  
Barangay Rosacara, Bansud, Oriental Mindoro
4. IP Leaders  
Barangay Rosacara, Bansud, Oriental Mindoro

**VII. Assessments/Comments/ Results of the Field Based Investigation**

In the early morning of August 10, 2021, the Field Based Validation Team had travelled to Barangay Rosacara, Bansud, Oriental Mindoro to follow order of conducting

an investigation of the proposed Rehabilitation/Construction/Concreting of Rosacara Farm to Market Road with Bridge in the said barangay to:

**a. TO ASCERTAIN WHETHER OR NOT THE SITES/APPLIED AREA FALLS WITHIN, CONTAINS THE WHOLE OR OVERLAP A PORTION OF AN ANCESTRAL DOMAIN AREA.**

The FBI Team had an actual exploration of the target sites together with the two (2) Barangay Councilors, Rey F. Mendoza and Venancio Casapao, an Army personnel who provided us protection while in our activity and Arman Inyam, the IP Leader of sitio Dumilig and two other staff of Provincial Government. These two Councilors also were with the group of Engineers who conducted survey in the area. They were able to show to us the old logging road targeted to be rehabilitated, the direction of project and the new identified site to be opened. According to them, the Engineers told them that they have to open a new route of road because if they follow the old one which was old logging road at the high mountain, the equipments to be used in the construction will be in danger.

From the intersection of sitio Dumilig to the project site, it is approximately 479 meters away (GPS) passing through the water tank project of the DENR near the NGP project. Turning left just above the NGP site, a new road will be opened. By foot we walked and followed the direction of our IP guide for almost half an hour until we saw sitio Tuog, an old IP community. We stopped at a part where a bridge maybe built. The two Councilors and the IP Leader had told us that the new road to be opened is also owned by the non-IP or Tagalog.

The targeted areas of the project were mostly covered with cogon grass and non-commercial forest trees and plants <sup>other</sup>. No IP farms will be affected. The topography ranges from flat or level which gradually transforms into sloping and undulating to steeply sloping and mountainous area covered with cogon grass and various forest trees and fruit trees. Irrigated areas are found in the lowland.

Current road condition from the barangay proper where the construction will start to the end road map of the project is somewhat bad. In between the concrete roads are rough roads approximately 3 kilometers. The proposed road will traverse the small portion of ancestral domain. If this project will materialize it will be a good help to them specially those IPs from sitio Anaw 1 & 2 and, sitio Mabuway, in transporting their agricultural produce to the market.

**b. TO ASCERTAIN THE PRESENCE OF THE IPs IN THE AREA.**

The targeted new road right of way to be opened in our actual observation and as pointed out by our guides will pass through the property of the Non-IP or Tagalog and a small portion of sitio Tuog. There is no IP residing in this place as of this time.



**c. TO ASCERTAIN WHETHER THE APPLIED AREA TRADITIONALLY BELONGING TO A PARTICULAR IP/ICC AS PART OF THEIR ANCESTRAL DOMAIN AS DEFINED UNDER SECTION 3(a) OF IPRA**

The site applied for road rehabilitation/construction/opening and concreting with bridge is located inside the ancestral domain of Buhid-Bangon tribe but the parts affected of the project are owned by the non\_IPs or the Tagalogs. The IP Leaders had informed us that only a small portion of their ancestral domain will be affected, about 1 and half hectares only in sitio Tuog.

**d. TO LOCATE THE NEAREST IP COMMUNITY FROM THE APPLIED AREA AND THE DISTANCE FROM THE APPLIED AREA**

The nearest IP community to the project site is sitio Dumilig. The residents of this community are all from sitio Tuog. According to them, they vacated sitio Tuog and transferred to sitio Dumilig because of peace and order situation, to have easier access to anything they wanted specially on basic necessities such as market, health center and when they need to buy basic commodities such as rice, salt, bread, etc.

**e. TO DOCUMENT THE EXISTING TRADITIONAL LEADERS AND ELDERS OF THE AFFECTED AD.**

The FBI Team was able to document the Traditional Leaders in the nearest IP Community, Sitio Dumilig. The Leader and members have told us that only small portion of their AD is affected and it is alright with them. See attached document.

**VIII. Assessment of Relevant Secondary Data**

Based the documents presented, the proposed 722 kms. Of road will traverse portion of ancestral domain. However, the sub-project is outside the IP community. Indirectly, it will affect a total of 312 Mangyans (CBMS 2018) as road users. In the recent consultation assembly in sitio Dumilig, the nearest IP community to the project site, the IP residents have spoken their support to the project. The Buhid in sitio Mabuway and Anaw 1 and Tadyawan in sitio Anaw 2 were the indirect beneficiaries of this project.

**IX. Recommendations**

Considering the information gathered from the actual field based validation by the FBI Team and as part of our duty to give recommendation, we therefore recommend for the exercise of the process of FPIC to protect the IPs, Buhid, Bangon and Tadyawan, directly and indirectly affected by the project.

1. Section 39 of AO3, series 2012 have clearly indicated that Community solicited initiated project by the concerned ICCs/IPs themselves where the activity is strictly for the delivery of basic services to be undertaken within or affecting the




- ancestral domain, do not require compliance with FBI/FPIC requirement as provided in this Guidelines, however they shall be subjected to a Validation process to determine whether the ICC in fact, voluntarily solicited or initiated the plan, program, project or activity to be undertaken. In this case, it seems one (1) IP community (Bangon, sitio Anaw 2) only had solicited the project but other Tribe such as the Buhid group had not been consulted being the indirect beneficiaries of this undertaking and owner of ancestral domain (underscore minutes of consultation assembly in sitio Dumilig) and that is another story.
2. The Buhid from the nearest IP Community, sitio Dumilig, through their Leader and Gurangon, Dama Igna was calling for a proper consultation for any project to be implemented inside their AD and as one of the right holders of affected ancestral domain. However, they have declared in a letter that they were supporting the construction of farm to market road and not requiring for the process of FPIC.
  3. The project is not mentioned in their ADSDPP
  4. As protection of IP residents of Barangay Rosacara directly/indirectly affected by the project.
  5. And the project falls under Section 41 of AO 3, series 2012 of this Guidelines.


#### X. Attachments

- Copy of the Work Order for the conduct of FBI
- Notarized Validation Report of the FBI Team
- Notice of Schedule of FBI
- List of IP Leaders in Barangay Rosacara
- Certificate of Appearance of the FBI team
- Minutes of Consultation Meeting
- Attendance Sheets
- Notarized Affidavits of the 2 IP Leaders
- Actual photos of the activity and applied area
- Letter from the IP Leaders

For your information and appropriate action.

The Field Based Investigation Team:

  
EDEN M. CENON  
OIC/Team Leader

  
PARA A. IGONG  
Nurse II/Member

SUBSCRIBED AND SWORN to before me this \_\_\_\_ day of 23 AUG 2021 2021 at Calapan City,  
Oriental Mindoro.

Doc. No. 223

  
DANIEL CORIO R. TURANO II



## INDICATIVE MANAGEMENT PLAN

### I. INTRODUCTION

#### *Description of the area*

The proposed Rehabilitation/Construction/Concreting of Rosacara Farm-to-Market Road with Bridges is in the Municipality of Bansud which is located about 91 kms from Calapan City, the province's capital, and about 153 kms from Manila, the Philippines' main capital. The geographic coordinates of Bansud are 12° 49'39"; 59 N 121° 22'39" E. Bansud is bounded by the Municipality of Gloria on the north, Municipality of Bongabong in the south, Tablas Strait in the east and mountains of Occidental Mindoro in the west (Bansud CLUP 2016-2025).

Bansud has a total growth rate of 21.44% from 1960 to 2015 and an average annual growth rate of about 1.35%. Bansud ranked 9<sup>th</sup> within the province in terms of population size comprising 4.86% or 40,992 of the total population. Barangay Rosacara has a total population of 2,280 with 516 households averaging to 4 persons per household.

The total Road Influence Area (RIA) of 2,470.52 hectares was identified based on the 2.5 km radius from the subproject. Based on the Comprehensive Land Use Plan of Bansud, it consists of prime agricultural lands.

Agriculture is one of the most important sub-sectors in the economic profile of Bansud. A total of 20,407.90 hectares or 51.65% of the total land area of the municipality is devoted to general agricultural use. Of this total, 3,963.87 hectares were devoted to major crops such as rice, banana and coconut; 554.65 hectares for other crops, 272.8 hectares for livestock production while the remaining 15,536.86 are devoted to other agricultural use. Some areas produce commercial timber such as Mahogany and Gmelina.

Aside from the wide plantation of major crops, local farmers also produce fruits and vegetables within a planting area that ranges from backyard plots and gardens to hectares of vegetable and fruit plantations. Collectively, they produce about 1,167.75 metric tons per year with an estimated gross value of Php 43,851,837.00. The common vegetables produced in the municipality are eggplant, squash, string beans and bitter melon. According to the Municipal Agriculture Office, an average of 120 metric tons per year is generated through these agricultural activities. Spices and herbs such as hot pepper, corn pepper, ginger and other spices were also produced in the municipality but in a seasonal manner depending on the season and weather compatibility of the crop to be planted. Combined with new farming technologies, Bansud was able to produce 1,049.81 tons of livestock despite some calamities and market fluctuations amounting to Php 117,516,980.00, a conservative estimate, due to some unrecorded sales and disposals.

### II. OBJECTIVES

The general objective of the subproject is to improve the socio-economic status of people in the influence area.

Specifically, it aims to:

1. reduce travel time of commuters, basic goods and commodities, and farmers by about 43%;

2. increase number of vehicles traversing the area by 20% for motorcycle and tricycles and 400% for jeepneys after a year of project completion;
3. increase the volume of goods transported via land vehicles with a shift from manual hauling to Public Utility Jeep (PUJ);
4. reduce transport losses of coconut by 6%, banana by 60%, and calamansi by 48%; and
5. increase cultivated agricultural land area for coconut by 200 hectares, 102 hectares for banana, and 118 hectares for calamansi.

### III. PROJECT SCHEDULE

The proposed subproject will be undertaken by the lowest evaluated Contractor as a result of competitive bidding in accordance with the World Bank procurement guidelines. Project implementation will officially start seven (7) days after the issuance of Notice to Proceed to the winning contractor up to the scheduled project duration estimated to be within a period of 446 Calendar days exclusive of 209 unworkable days.

### IV. TECHNICAL ASPECTS

#### *Project activity*

The project includes concreting of 7.22 kilometers with 3 box culverts and 3 bridges. The 3 bridges consisting of 20 linear meter RCDG bridge and 2 PSCG bridges at 30 linear meter each will connect Barangay Rosacara with nearby barangays. This would mean easier mobility and lesser travel time for commuters and products alike. Such improvement in the road will result in improved accessibility to market centers in the poblacion.

#### *Description of production/development*

Current road condition is generally bad, such that farmers experience difficulty in transporting and selling their products. With the proposed road improvement, it is expected that the normal traffic volume will increase by 20%. Farmers will have easier and safer access to the market, thereby increasing the farmers' income. The project will likewise improve mobility of people in the influence area. It will encourage buyers and potential investors to come into the area to buy products from the local farmers. It will also enhance school participation rate, strengthen emergency response and increase accessibility to other basic services. With the rehabilitation/construction of FMR the burden of transport will be lifted off the shoulder of farmers. It is expected that the normal traffic volume will increase by 20%. Travel time will be cut in half, with some farmers able to travel to the market in 15 minutes resulting in easier and safer access to markets.

#### *Site development*

The proposed horizontal alignment of the road closely follows the existing road alignment. The proposed project consists of the rehabilitation of 1.17 kms of existing concrete road, and concreting/construction of 5.94 kms of road. There are three (3) proposed construction box culverts at 10.20 linear meters each along with 20-linear meter RCDG bridge and two 30-linear meters of PSDG bridge. Typical road section is adopted in accordance with the RI operations manual of PRDP. Carriageway has a clear width of 4.0 meters and shoulders have a width of 1.50 meters on both sides. There is a need for curved widening and side cut along the influence area. There is no permanent obstruction in the road sections.



The scope of work described in the project's Program of Work includes Laboratory Building for the Engineer; Project Sign Board; Occupational Safety and Health Program; Mobilization and Demobilization; Earthworks (clearing & grubbing, removal of concrete bridge structure, removal of existing concrete pavement, removal of RCPC 24mm  $\phi$  – 610mm  $\phi$ , surplus excavation, structure excavation, embankment from roadway excavation, embankment from borrow, subgrade preparation); Surface course (aggregate sub-base course); Surface course (Portland Cement Concrete Pavement, 230mm); Bridge Construction (precast concrete piles, furnished 450mm x 450mm, precast concrete piles, driven 450mm x 450mm, precast concrete test piles furnished and driven, pile shoe, splicing of RC piles with epoxy, reinforced concrete railing double, reinforcing steel bars grade 40 bridge structure and other major structures, reinforced steel grade 60, structural concrete class A 20.68 MPa, structural concrete class A 27.58 MPa, lean concrete, pre-stressed structure concrete members girder T-IV B launching erection); Drainage and Slope Protection Structure (reinforcing steel bars, structural concrete class A, reinforced concrete pipe culvert 610mm dia., reinforced concrete pipe culvert 1,220mm dia., stone masonry); Miscellaneous (Chevron sign).

The proposed wall protection structure will be a crib wall protection structure. Slope protection will be constructed at the right side of the following Stations 0+640 - 0+660, 0+700 - 0+760, 0+810 - 0+830, 0+850 - 0+870, 0+870 - 0+890, 3+080-3+110, 3+110 - 3+140, 3+250- 3+270, 3+420- 3+450, 3+470-3+510, 3+590-3+650; left side of stations 3+535-3+545, 3+675- 3+685, right side of the stations 3+690-3+710, 3+710-3+750, 3+750-3+830, 3+830-3+850, left side of the stations 3+730-3+770, 3+770-3+790, and right side of the stations 3+890-3+910, 3+910-3+930, 3+930- 3+950, 3+950-3+970, 4+400-4+420, 6+950-6+990, 7+035-7-045.

There are existing Reinforced Concrete Pipe Culvert (RCPC) in Stations 0+016, 0+505, 0+609, 0+963, 1+493 that needs to be replaced and removed. And there are proposed to be installed at Stations 3+044, 3+160, 4+005, 4+124, 4+260, 4+860, 4+920, +5+060, 5+260, 5+335, 5+420, 5+600, 5+734.

Drainage canal will be constructed at right side of the Stations 0+611-0+920, 3+020- 3+041, 3+046.5+3+157.5, 3+180-3+300, 3+400-3+640, left side of the stations 3+480-3+500, 3+535- 3+545, 3+575-3+585, 3+660-3+860, right side of the stations 3+680-3+880, 3+900- 4+000, 4+262- 4+420, 5+160-5+262.5, 7+000-7+064.9, 7+075.10-7+085.

## **V. MANAGEMENT ASPECTS**

### *Organization*

The institutional and organizational aspect is important in the implementation and management, accountability and sustainability of the project. The Provincial Project Management Implementing Unit (PPMIU) will serve as the management unit in charge of the planning, design and implementation of the project. The PPMIU's Monitoring and Evaluation Unit under the I-SUPPORT Team shall conduct regular monitoring and evaluation activities to ensure that the project components and objectives are implemented and achieved.

### *Management strategies/policies*

To ensure the project's sustainability, the Provincial Government of Oriental Mindoro (PGOM), in coordination with the concerned barangays, shall provide in their respective budget the necessary annual funding and manpower requirements for the subproject's operation and maintenance.

Road Maintenance works are classified as routine and periodic. Routine maintenance activities are done throughout the year and are labor intensive. These activities will be carried out according to agreed sharing of responsibilities with the barangay, municipal and provincial government to promote greater sense of responsibility and ownership of the project thus ensuring sustainability of project implementation.

## **VI. FINANCIAL ASPECTS**

### *Project cost*

The estimated project cost of TWO HUNDRED TWENTY-NINE MILLION NINE HUNDRED NINETY-ONE THOUSAND SEVEN HUNDRED FIFTEEN PESOS AND NINETY CENTAVOS (Php 229,991,715.90) will be needed for the improvement of the access road and construction of bridge.

### *Sources of funds*

Of the total project cost, 80% or Php 183,993,372.72 will be taken from the Loan Proceeds, 10% or Php 22,999,171.59 from Department of Agriculture – Grant and the remaining 10% or Php 22,999,171.59 will be the PGOM's Equity.


### *Financial Projections*

The economic and financial analysis of the proposed project showed an Economic Net Present Value of Php 2,072,729.00; Economic Internal Rate of Return of 58.2% and Benefit Cost Ratio of 9.54.

Prepared by:

  
**MAXIMINO A. JUMIG, JR**  
Department Head  
PG-Environment and Natural Resources Office

Approved by:

  
**GOVERNOR HUMERLITO A. DOLOR, MPA PhD** ✓  
Vice President for Luzon South League of Provinces of the Philippines



OFFICE OF THE GOVERNOR



**CERTIFICATION**

This is to certify that the Provincial Government of Oriental Mindoro (PGOM) has proposed two (2) infrastructure subprojects for funding under Philippine Rural Development Project (PRDP) of the Department of Agriculture, to wit:

Subproject Title	Subproject Cost (PhP)
Construction/Rehabilitation of Rosacara FMR with Bridge in Rosacara Bansud	229,991,715.90
Construction/Rehabilitation of Merit to Bugtong na Tuog. FMR with Bridge in Merit, Victoria to Bugtong na Tuog, Socorro	163,969,774.00

This is to certify further that compliance with all the documentary requirements is requisite for the favorable consideration of the aforesaid subprojects.

Issued this 1<sup>st</sup> day of September 2021 at Calapan City, Oriental Mindoro for the purpose of securing Gratuitous Special Land Use Permit (GSLUP).

  
**GOVERNOR HUMERLITO A. DOLOR, MPA, Ph.D.**  
Vice President for Luzon South, League of Provinces of the Philippines





## SANGGUNIANG PANLALAWIGAN

EXCERPT FROM THE JOURNAL OF THE 103<sup>rd</sup> REGULAR SESSION OF THE 10<sup>TH</sup> SANGGUNIANG PANLALAWIGAN OF ORIENTAL MINDORO HELD AT THE COMMITTEE BOARD ROOM, BATASANG PANLALAWIGAN (BENIGNO S. AQUINO, JR. LEGISLATIVE BUILDING), GOV. IGNACIO ST., BRGY. CAMILMIL, CITY OF CALAPAN, ORIENTAL MINDORO ON SEPTEMBER 22, 2021

### PRESENT:

Hon. Antonio S. Perez, Jr.	Vice Governor, Presiding Officer
Hon. Carlito F. Camo	Member
Hon. C. Voltaire S. Brucal	Member
Hon. Judy Ann D. Servando	Member
Hon. Mae Arlene M. Talens	Member
Hon. Ramil O. Dimapilis	Member
Hon. Alexandra C. Casubuan	Member
Hon. Rafael L. Infantado	Member
Hon. Edilberto C. Ilano, Jr.	Member
Hon. Dennis V. Brondial	ABC President, Ex-Officio Member

### PRESENT VIA TELECONFERENCING:

Hon. Emmanuel S. Buenaventura	Floor Leader, Member
Hon. Michael Anthony Philippe L. Leachon	Member
Hon. Marion Francis D. Marcos	PCL President, Ex-Officio Member
Hon. Joeniña R. Aguilon	SKPF President, Ex-Officio Member

x-----x

### PROVINCIAL RESOLUTION NO. 5613-2021

**PROVINCIAL RESOLUTION AUTHORIZING PROVINCIAL GOVERNOR HUMERLITO A. DOLOR, FOR AND IN BEHALF OF THE PROVINCIAL GOVERNMENT OF ORIENTAL MINDORO (PGOM) TO APPLY FOR GRATUITOUS SPECIAL LAND USE PERMIT (GSLUP) WITH THE DEPARTMENT OF ENVIRONMENT AND NATURAL RESOURCES (DENR) FOR THE CONSTRUCTION OF TWO (2) FARM TO MARKET ROADS UNDER THE PHILIPPINE RURAL DEVELOPMENT PROGRAM (PRDP), NAMELY: (1) CONCRETING OF BARANGAYS MERIT-CONCEPCION, VICTORIA – BARANGAYS MA. CONCEPCION-HAPPY VALLEY-BUGTONG NA TUOG, SOCORRO FARM TO MARKET ROAD WITH BRIDGE; AND (2) REHABILITATION / CONSTRUCTION / CONCRETING OF ROSACARA FARM TO MARKET ROAD WITH BRIDGES, SUBJECT TO FULL COMPLIANCE WITH ALL APPLICABLE LAWS, RULES AND REGULATIONS**

**WHEREAS**, Provincial Governor Humerlito A. Dolor, in his letter dated August 12, 2021 requested from the Sangguniang Panlalawigan for the passage of a resolution authorizing Provincial Governor Humerlito A. Dolor, for and in behalf of the Provincial Government of Oriental Mindoro (PGOM), to apply for Gratuitous Special Land Use Permit (GSLUP) with the Department of Environment and Natural Resources (DENR) for the construction of two (2) Farm to Market Roads under the Philippine Rural Development Program (PRDP), namely: (1) Concreting of Barangays Merit-Concepcion, Victoria – Barangays Ma. Concepcion-Happy Valley-Bugtong Na Tuog, Socorro Farm to Market Road with Bridge; and (2) Rehabilitation / Construction / Concreting of Rosacara Farm to Market Road with Bridges;

**WHEREAS**, the SP Committees on Laws, Ordinances and Legal Matters and Public Works and Infrastructures, Rural and Urban Development, Housing, and Land Use, to which the said request was referred for study, recommended for the grant of authority to the Provincial Governor, for and in behalf of the PGOM, to apply for Gratuitous Special Land Use Permit (GSLUP) with the Department of Environment and Natural Resources (DENR) for the construction of two (2) Farm to Market Roads under the Philippine Rural Development Program (PRDP), namely: (1) Concreting of Barangays Merit-Concepcion, Victoria – Barangays Ma. Concepcion-Happy Valley-Bugtong Na Tuog, Socorro Farm to Market Road with Bridge; and (2) Rehabilitation



/ Construction / Concreting of Rosacara Farm to Market Road with Bridges, subject to full compliance with all applicable laws, rules and regulations;

**NOW THEREFORE, BE IT RESOLVED, AS IT IS HEREBY RESOLVED BY THE SANGGUNIAN PANLALAWIGAN OF ORIENTAL MINDORO** to authorize Provincial Governor Humerlito A. Dolor, for and in behalf of the Provincial Government of Oriental Mindoro (PGOM) to apply for Gratuitous Special Land Use Permit (GSLUP) with the Department of Environment and Natural Resources (DENR) for the construction of two (2) Farm to Market Roads under the Philippine Rural Development Program (PRDP), namely: (1) Concreting of Barangays Merit-Concepcion, Victoria – Barangays Ma. Concepcion-Happy Valley-Bugtong Na Tuog, Socorro Farm to Market Road with Bridge; and (2) Rehabilitation / Construction / Concreting of Rosacara Farm to Market Road with Bridges, subject to full compliance with all applicable laws, rules and regulations, and to the following mandatory conditions:

1. That, the Provincial Governor and all involved department heads and employees of the PGOM, and all parties who signed legal instruments pertaining to the GSLUP complied and shall continue to fully comply with all applicable laws, rules and regulations, as well any subsequent findings, orders or decisions by relevant government agencies, in connection with the review, execution or implementation of the GSLUP which compliance shall be the sole duty and continuing responsibility of said officials or parties;
2. That, the said application for GSLUP and relative contracts, and other legal instruments and related documents and all related activities and actions appurtenant thereto shall undergo a thorough due diligence, legal and compliance review by the Provincial Legal Officer and the Provincial Internal Auditor who shall independently issue separate certifications of legality and propriety, to be attached to and made an integral part of the records, as a mandatory prerequisite prior to signing or execution by the Provincial Governor;
3. That, no public fund or money shall be appropriated, disbursed or applied to execute or implement any program, project, activity or object of expenditure under the subject application for GSLUP without the prior approval of the Sangguniang Panlalawigan embodied in a duly enacted/approved/signed resolution or ordinance;
4. That, the approval of this Resolution by the Sangguniang Panlalawigan is based solely on the independent representations by the Office of the Provincial Governor and departments of the PGOM who signed the request and should not be construed as concurrence to any separate actions by said officials at anytime, whether before or after the approval of this Resolution, nor should such approval make the Sangguniang Panlalawigan a party to any such actions; and
5. That, in case of failure by the said officials to comply with any of the foregoing conditions, the approval of this resolution shall be automatically withdrawn and of no effect ab initio.


Let a copy of this Resolution be furnished to Provincial Governor Humerlito A. Dolor, the Provincial Finance Committee, the Provincial Legal Officer, the Internal Auditor, and all concerned officials for their information.

On motion of Board Member C. Voltaire S. Brucal, seconded by Board Member Dennis V. Brondial, this Provincial Resolution was... APPROVED.

Certified correct:

  
**DIWATA H. FETIZANAN**  
Secretary to the  
Sangguniang Panlalawigan

Attested by:

  
**ANTONIO S. PEREZ, JR.**  
Vice Governor / Presiding Officer

  
ANTONIO S. PEREZ, JR.  
Vice Governor / Presiding Officer



July 28, 2021

**MEMORANDUM**

**FOR** : The OIC - CENR Officer

**THRU** : The DMO IV and Chief, RPS

**FROM** : The Undersigned Personnel

**SUBJECT** : **REPORT ON REQUEST OF PROVINCIAL GOVERNMENT OF ORIENTAL MINDORO REP. BY PROVINCIAL ADMINISTRATOR HUBERT CHRISTOPHER A. DOLOR FOR PERMIT TO CUT OF TREES ALONG THE PROPOSED ROAD AT BRGY. ROSACARA, BANSUD, ORIENTAL MINDORO**

In connection with the above-cited subject, please be informed that the undersigned personnel conducted inspection/verification, inventory, survey and geo-tagging of trees along the road at Brgy. Rosacara, Bansud, Oriental Mindoro.

During actual inspection/verification, we inventoried one hundred twenty eight (128) assorted tree species with an aggregate volume of 49.86 cubic meter. The said trees are subject for clearing to give way for the Construction/Concreting of Farm to Market Road.

In view of these undersigned interposes no objection on the said request and recommends the issuance of corresponding cutting permit in accordance with the respective provision of the DENR laws, rules and regulations.

For his information and favorable action.

**JESSILYN S. VILLANUEVA**  
Forester I


**JOEY ALBERT L. SANDIEGO**  
Forest Technician I

**HERRICK A. JURADO**  
Forest Ranger





Republic of the Philippines  
Department of Environment and Natural Resources  
MIMAROPA Region  
Community Environment and Natural Resources Office



This is to certify that these are the true geo-tagged pictures of inventoried trees along the proposed road at Brgy. Rosacara, Bansud, Oriental Mindoro.

  
**JESSILYN S. VILLANUEVA**  
Forester I

  
**JOEY ALBERT L. SANDIEGO**  
Forest Technician I

  
**HERRICK A. JURADO**  
Forest Ranger


SUBSCRIBE AND SWORN TO before me this  
at CENRO-Socorro, Oriental Mindoro.

  
**RODEL M. BOYLES**  
OIC – CENR Officer





Republic of the Philippines  
Department of Environment and Natural Resources  
MIMAROPA Region  
Community Environment and Natural Resources Office



These is to certify that these are the true geo-tagged pictures of inventoried trees along the proposed road at Brgy. Rosacara, Bansud, Oriental Mindoro.

  
**JESSILYN S. VILLANUEVA**  
Forester I

  
**JOEY ALBERT L. SANDIEGO**  
Forest Technician I

  
**HERRICK A. JURADO**  
Forest Ranger

SUBSCRIBE AND SWORN TO before me this  
at CENRO-Socorro, Oriental Mindoro.

  
**RODEL M. BOYLES**  
OIC – CENR Officer





These is to certify that these are the true geo-tagged pictures of inventoried trees along the proposed road at Brgy. Rosacara, Bansud, Oriental Mindoro.

  
**JESSILYN S. VILLANUEVA**  
Forester I

  
**JOEY ALBERT L. SANDIEGO**  
Forest Technician I

  
**HERRICK A. JURADO**  
Forest Ranger

SUBSCRIBE AND SWORN TO before me this  
at CENRO-Socorro, Oriental Mindoro.

  
**RODEL M. BOYLES**  
OIC – CENR Officer





Republic of the Philippines  
Department of Environment and Natural Resources  
MIMAROPA Region  
Community Environment and Natural Resources Office



These is to certify that these are the true geo-tagged pictures of inventoried trees along the proposed road at Brgy. Rosacara, Bansud, Oriental Mindoro.

JESSILYN S. VILLANUEVA  
Forester I

JOEY ALBERT L. SANDIEGO  
Forest Technician I

HERRICK A. JURADO  
Forest Ranger

SUBSCRIBE

AND

SWORN TO before me this  
at CENRO-Socorro, Oriental Mindoro.

  
**RODELL M. BOYLES**  
OIC - CENR Officer

Pasi II, Socorro, Oriental Mindoro  
Email: cenrosocorro@denr.gov.ph





Republic of the Philippines  
Department of Environment and Natural Resources  
MIMAROPA Region  
Community Environment and Natural Resources Office



These is to certify that these are the true geo-tagged pictures of inventoried trees along the proposed road at Brgy. Rosacara, Bansud, Oriental Mindoro.

**JESSILYN S. VILLANUEVA**  
Forester I

**JOEY ALBERT L. SANDIEGO**  
Forest Technician I

**HERRICK A. JURADO**  
Forest Ranger

SUBSCRIBE AND SWORN TO before me this  
at CENRO-Socorro, Oriental Mindoro.

  
**RODELL M. BOYLES**  
OIC – CENR Officer





Republic of the Philippines  
Department of Environment and Natural Resources  
MIMAROPA Region  
Community Environment and Natural Resources Office

TALLY SHEET									
NAME OF PROPONENT: PROVINCIAL GOVERNMENT OF ORIENTAL MINDORO						AREA INVENTORIED (ha.):			
LOCATION OF THE PROJECT: BRGY. ROSACARA, BANSUD ORIENTAL MINDORO						DATE OF INVENTORY: JULY 22, 23-27, 2021			
TREE NO.	SPECIES	DBH (M)	MH (M)	TH (M)	VOLUME (M3)	TREE CATEGORY	GPS READING		STEM QUALITY
						PLANTED/NATURAL	Easting	Northing	
1	DUHAT	32	3	9	0.16	PLANTED	328952.48	1419019.65	1
2	SANTOL	24	4	10	0.12	PLANTED	328929.03	1419020.35	1
3	MANGGA	50	3	10	0.39	PLANTED	328860.75	1419019.44	1
4	DUHAT	28	2	9	0.08	PLANTED	328825.56	1419016.34	1
5	MANGGA	52	3	8	0.42	PLANTED	328641.69	1418985.16	1
6	MAHOGANY	30	4	12	0.19	PLANTED	328497.25	1418921.66	1
7	GMELINA	54	4	14	0.61	PLANTED	328491.80	1418917.71	1
8	MAHOGANY	28	5	11	0.2	PLANTED	328484.71	1418913.11	1
9	MAHOGANY	28	2	10	0.08	PLANTED	328484.49	1418912.00	1
10	MAHOGANY	24	4	11	0.12	PLANTED	328483.84	1418912.00	1
11	GMELINA	40	2	13	0.17	PLANTED	328472.96	1418908.42	1
12	GMELINA	40	2	15	0.17	PLANTED	328471.55	1418909.20	1
13	GMELINA	40	2	14	0.17	PLANTED	328467.55	1418911.22	1
14	MANGGA	54	3	11	0.46	PLANTED	328462.83	1418903.73	1
15	MANGGA	36	3	10	0.2	PLANTED	328453.39	1418903.56	1
16	MANGGA	32	2	10	0.11	PLANTED	328442.42	1418902.97	1
17	MANGGA	50	3	9	0.39	PLANTED	328425.76	1418894.77	1
18	MANGGA	26	2	9	0.07	PLANTED	328400.38	1418880.43	1
19	MANGGA	26	2	9	0.07	PLANTED	328383.40	1418873.13	1
20	SAMPALOC	55	4	12	0.63	PLANTED	328374.68	1418866.65	1
21	DUHAT	40	2	10	0.17	PLANTED	328367.82	1418864.48	1
22	SAMPALOC	56	2	11	0.33	PLANTED	328351.47	1418853.52	1
23	ACACIA	30	4	12	0.19	NATURAL	328216.04	1418755.56	1
24	ACACIA	40	4	12	0.33	NATURAL	328206.04	1418734.49	1
25	ACACIA	45	2	10	0.21	NATURAL	328068.81	1418662.76	1
26	ACACIA	30	2	8	0.09	NATURAL	327926.13	1418620.38	1
27	ACACIA	28	3	9	0.12	PLANTED	327917.75	1418618.22	1
28	ACACIA	30	4	10	0.19	PLANTED	327902.31	1418613.45	1
29	ACACIA	22	4	9	0.1	PLANTED	327895.25	1418613.05	1
30	ACACIA	20	4	8	0.08	PLANTED	327868.50	1418606.02	1
31	ACACIA	30	4	8	0.19	PLANTED	327865.45	1418603.94	1
32	ACACIA	32	4	7	0.21	PLANTED	327834.28	1418602.03	1
33	ACACIA	32	2	7	0.11	PLANTED	327823.74	1418600.66	1
34	A.KAPOK	20	3	9	0.06	NATURAL	327707.05	1418565.86	1
35	A.KAPOK	24	2	9	0.06	NATURAL	327705.42	1418565.43	1





Republic of the Philippines  
Department of Environment and Natural Resources  
MIMAROPA Region  
Community Environment and Natural Resources Office

36	A.KAPOK	20	2	8	0.04	NATURAL	327702.26	1418564.12	1
37	DUHAT	23	3	7	0.08	PLANTED	327682.90	1418558.38	1
38	BANGKAL	30	4	9	0.19	PLANTED	327653.78	1418553.14	1
39	ACACIA	25	2	7	0.07	PLANTED	327621.48	1418544.93	1
40	GMELINA	24	3	7	0.09	PLANTED	327609.97	1418543.89	1
41	GMELINA	27	4	9	0.15	PLANTED	327612.84	1418533.48	1
42	ACACIA	30	2	8	0.09	PLANTED	327604.71	1418500.78	1
43	ANTIPOLO	90	5	8	2.11	NATURAL	327536.62	1418479.08	1
44	GMELINA	25	4	7	0.13	PLANTED	327484.81	1418491.78	1
45	GMELINA	18	3	7	0.05	PLANTED	327477.53	1418490.83	1
46	HANADYONG	30	2	6	0.09	PLANTED	327243.38	1418509.87	1
47	TAGUM	20	3	6	0.06	NATURAL	327149.16	1418546.51	2
48	ACACIA	32	3	7	0.16	PLANTED	327138.45	1418553.00	1
49	TAGUM	20	2	6	0.04	PLANTED	327021.91	1418578.50	2
50	TAGUM	20	2	6	0.04	PLANTED	326984.20	1418572.98	1
51	TAGUM	20	2	6	0.04	PLANTED	326984.10	1418572.98	1
52	ACACIA	20	2	6	0.04	PLANTED	326955.32	1418572.27	1
53	ACACIA	25	2	6	0.07	PLANTED	326947.64	1418575.75	1
54	ACACIA	22	2	6	0.05	PLANTED	326722.32	1418724.16	1
55	MAHOGANY	27	2	9	0.08	PLANTED	326699.13	1418748.20	1
56	MAHOGANY	22	3	8	0.08	PLANTED	326695.57	1418751.43	1
57	ACACIA	20	2	6	0.04	PLANTED	326685.13	1418749.18	1
58	ALIBANGBANG	20	2	6	0.04	PLANTED	326539.12	1418714.35	1
59	ANTIPOLO	36	6	11	0.4	PLANTED	325806.56	1418381.26	1
60	ANTIPOLO	37	7	12	0.5	PLANTED	325805.05	1418382.70	1
61	MANGGA	51	3	10	0.41	PLANTED	325783.56	1418365.80	1
62	MANGGA	43	4	10	0.38	PLANTED	325775.59	1418358.22	1
63	MANGGA	33	4	9	0.23	PLANTED	325773.96	1418357.45	1
64	MANGGA	28	2	8	0.08	PLANTED	325764.66	1418345.78	1
65	ILANG-ILANG	30	5	9	0.23	NATURAL	325756.10	1418348.16	1
66	NARRA	30	5	11	0.23	PLANTED	325737.56	1418352.26	1
67	SANTOL	23	6	10	0.17	PLANTED	325737.69	1418356.02	1
68	BATINO	30	9	9	0.42	PLANTED	325735.22	1418360.90	1
69	MANGGA	20	3	6	0.06	PLANTED	325731.08	1418358.16	1
70	NARRA	40	5	8	0.42	PLANTED	325711.03	1418363.27	1
71	NARRA	49	5	8	0.62	PLANTED	325712.41	1418358.61	1
72	BATINO	28	7	7	0.29	PLANTED	325711.76	1418359.17	1
73	BAKAN	45	5	9	0.53	NATURAL	325668.92	1418347.27	1
74	BAKAN	38	5	9	0.38	NATURAL	325669.77	1418344.16	1
75	BAKAN	37	8	8	0.57	NATURAL	325657.51	1418345.46	1
76	AMILIG	45	3	7	0.32	NATURAL	325628.17	1418340.99	1
77	ANTIPOLO	100	8	12	4.16	NATURAL	325621.03	1418345.79	1





Republic of the Philippines  
Department of Environment and Natural Resources  
MIMAROPA Region  
Community Environment and Natural Resources Office

78	BAKAN	30	4	8	0.19	NATURAL	325581.20	1418347.81	1
79	BAKAN	38	5	9	0.38	NATURAL	325572.65	1418351.29	1
80	BAKAN	36	5	9	0.34	NATURAL	325565.07	1418355.21	1
81	KALUMPIT	90	8	12	3.37	NATURAL	325510.98	1418385.64	1
82	BATINO	22	6	8	0.15	NATURAL	325414.40	1418443.22	1
83	BATINO	22	6	8	0.15	NATURAL	325408.88	1418446.57	1
84	BATINO	22	5	8	0.13	NATURAL	325398.07	1418453.50	1
85	MAYABONG	25	2	6	0.07	NATURAL	325361.44	1418480.72	1
86	BATINO	20	3	6	0.06	NATURAL	325359.51	1418485.05	1
87	BATINO	20	5	8	0.1	NATURAL	325357.66	1418484.50	1
88	BATINO	35	4	10	0.25	NATURAL	325341.90	1418498.21	1
89	KINAY	30	5	10	0.23	NATURAL	325337.12	1418515.94	1
90	KINAY	25	4	8	0.13	NATURAL	325321.35	1418545.35	1
91	BINUNGA	25	3	7	0.1	NATURAL	325321.50	1418551.66	1
92	KINAY	28	4	7	0.16	NATURAL	325318.01	1418584.87	1
93	BATINO	28	4	7	0.16	NATURAL	325315.77	1418590.19	1
94	BATINO	26	4	7	0.14	NATURAL	325316.31	1418589.97	1
95	KINAY	28	4	7	0.16	PLANTED	325307.25	1418599.87	1
96	ILANG-ILANG	28	5	9	0.2	PLANTED	325293.54	1418608.32	1
97	BINUNGA	30	5	9	0.23	PLANTED	325291.55	1418623.64	1
98	BAKAN	30	4	8	0.19	PLANTED	325232.73	1418661.85	1
99	BAKAN	30	4	8	0.19	PLANTED	325228.72	1418662.54	1
100	ACACIA	35	4	8	0.25	PLANTED	325227.42	1418662.32	1
101	SALONPAS	35	4	9	0.25	PLANTED	325174.00	1418678.25	1
102	ANTIPOLO	32	4	9	0.21	PLANTED	325162.51	1418698.79	1
103	MALAPAPAYA	34	5	8	0.3	PLANTED	325162.29	1418698.79	1
104	BINUNGA	48	4	11	0.48	PLANTED	325144.19	1418703.66	1
105	ACACIA	30	4	10	0.19	PLANTED	325070.85	1418710.10	1
106	ACACIA	28	4	10	0.16	PLANTED	325065.53	1418710.13	1
107	MANGGA	130	5	10	4.4	PLANTED	324734.78	1418749.37	1
108	MANGGA	120	5	10	3.75	PLANTED	324732.39	1418749.83	1
109	MANGGA	120	5	9	3.75	PLANTED	324731.96	1418750.27	1
110	MANGGA	80	4	8	1.33	PLANTED	324701.51	1418759.20	1
111	PILI	40	5	9	0.42	PLANTED	324672.56	1418779.70	1
112	MANGGA	60	4	9	0.75	PLANTED	324659.61	1418784.31	1
113	PILI	40	5	10	0.42	PLANTED	324682.15	1418770.61	1
114	A.KAPOK	30	5	10	0.23	NATURAL	324648.56	1418780.77	1
115	HANADYONG	30	4	7	0.19	NATURAL	324579.32	1418818.05	1
116	GMELINA	32	5	8	0.27	PLANTED	324547.91	1418847.01	1
117	GMELINA	32	5	8	0.27	PLANTED	324548.02	1418848.11	1
118	GMELINA	32	5	8	0.27	PLANTED	324545.18	1418844.37	1
119	HANADYONG	30	4	7	0.19	NATURAL	324522.05	1418791.97	1





Republic of the Philippines  
Department of Environment and Natural Resources  
MIMAROPA Region  
Community Environment and Natural Resources Office

120	DAPDAP	36	5	8	0.34	NATURAL	324501.81	1418749.06	1
121	DUHAT	36	3	7	0.2	NATURAL	324459.72	1418770.67	1
122	HANADYONG	34	4	7	0.24	NATURAL	324455.28	1418773.80	1
123	LANSONES	40	6	9	0.5	PLANTED	324416.68	1418798.60	1
124	GMELINA	35	5	8	0.32	PLANTED	324384.71	1418772.36	1
125	ANTIPOLO	67	4	7	0.93	NATURAL	323408.72	1418720.50	1
126	LANSONES	28	2	7	0.08	PLANTED	323324.27	1418714.98	1
127	GMELINA	45	5	8	0.53	PLANTED	323268.13	1418769.20	1
128	LANSONES	28	2	7	0.08	PLANTED	323274.39	1418757.55	1
TOTAL					49.86				

Prepared and scaled by:

JESSILYN S. VILLANUEVA  
Forester I

JOEY ALBERT L. SANDIEGO  
Forest Technician I

HERRICK A. JURADO  
Forest Ranger

SUBSCRIBE AND SWORN TO before me this  
at CENRO-Socorro, Oriental Mindoro.

RODEL M. BOYLES  
OIC – CENR Officer

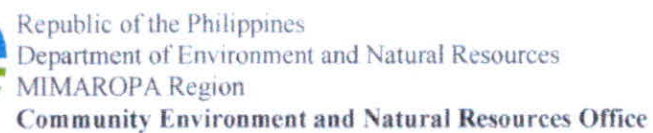


Republic of the Philippines  
Department of Environment and Natural Resources  
MIMAROPA Region  
Community Environment and Natural Resources Office

STAND AND STOCK TABLE

Licensee/ Permittee: PROVINCIAL GOVERNMENT OF ORIENTAL MINDORO REP BY PROVINCIAL ADMINISTRATOR HUBBERT CHRISTOPHER A. DOLOR																							Sampling Intensity: 100%	
Location: BRGY. ROSACARA, BANSUD, ORIENTAL MINDORO																							Area Inventoried (ha):	
Area Forested (ha):																								
SPECIES GROUPING																							TOTAL	
	20		30		40		50		60		70		80		90		100		120		130			
	T	V	T	V	T	V	T	V	T	V	T	V	T	V	T	V	T	V	T	V	T	V	T	V
PREMIUM SPECIES																								
NARRA			1	0.23	1	0.42	1	0.62															3	1.27
FURNITURE/ CONSTRUCTION HARDWOOD																								
RAIN TREE (ACACIA)	5	0.31	13	1.84	2	0.58	1	0.21															21	2.94
ANTIPOLO			1	0.21	2	0.9					1	0.93				1	2.11	1	4.16				6	8.31
BANGKAL			1	0.19																			1	0.19
BATINO	5	0.59	4	1.01	1	0.25																	10	1.85
KALUMPIT																1	3.37						1	3.37
MAHOGANY	2	0.2	4	0.55																			6	0.75
PILI					2	0.84																	2	0.84
SANTOL	2	0.29																					2	0.29
LESSER USED SPECIES																								
A. KAPOK	3	0.16	1	0.23																			4	0.39





TOTAL NUMBER OF TREES = 128  
TOTAL VOLUME IN CUBIC METERS = 49.86



Republic of the Philippines  
Department of Environment and Natural Resources  
MIMAROPA Region  
Community Environment and Natural Resources Office

Prepared and scaled by:

JESSILYN S. VILLANUEVA  
Forester I

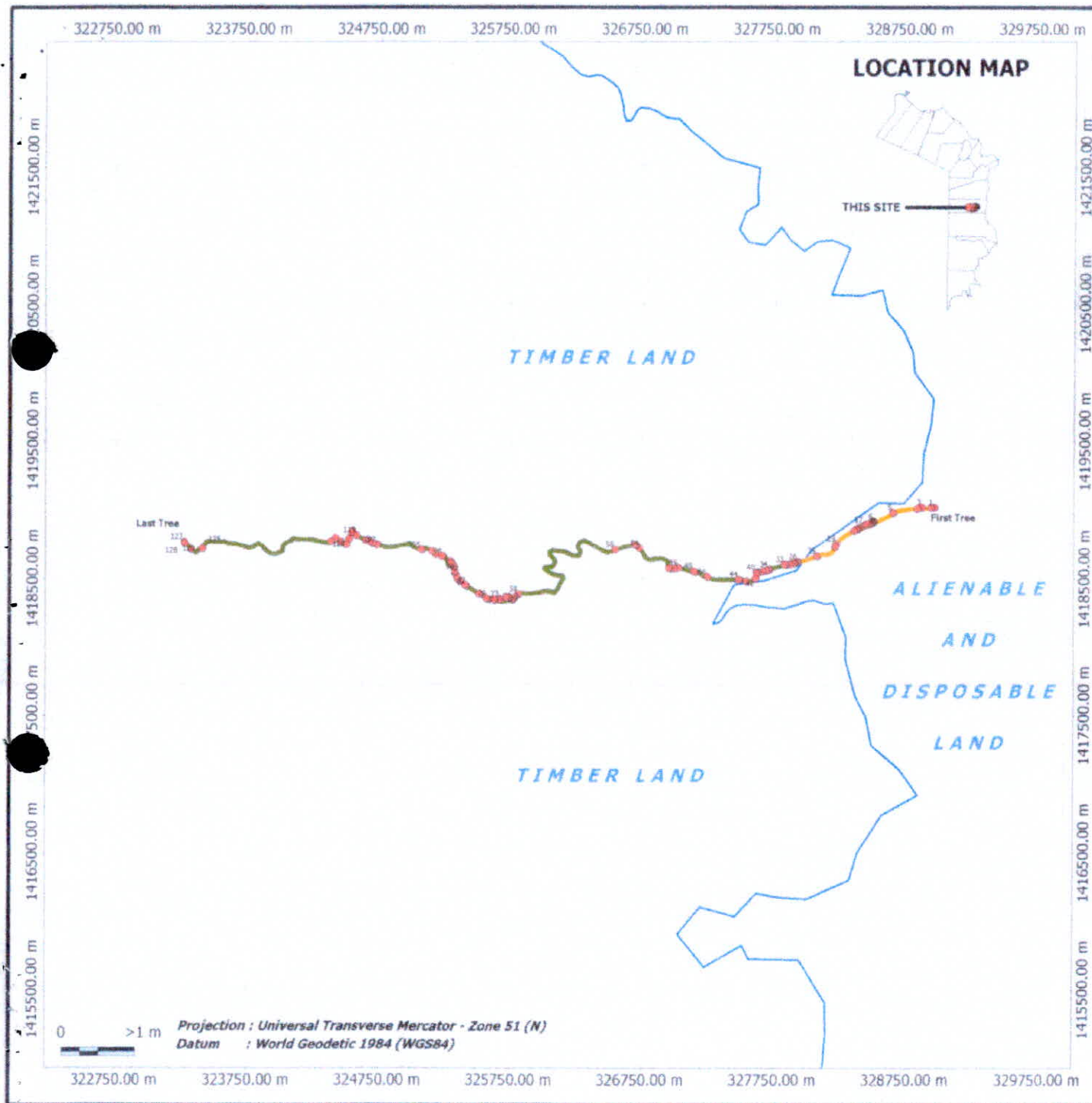
JOEY ALBERT L. SANDIEGO  
Forest Technician I

HERRICK A. JURADO  
Forest Ranger

SUBSCRIBE AND SWORN TO before me this \_\_\_\_\_ at CENRO-Socorro, Oriental Mindoro.

RODEL M. BOYLES  
OIC – CENR Officer





0 >1 m  
 Projection : Universal Transverse Mercator - Zone 51 (N)  
 Datum : World Geodetic 1984 (WGS84)

### LOCATION MAP



### MAP

SHOWING THE LOCATION OF THE TREES  
 INVENTORIED ALONG THE PROPOSED  
 FARM TO MARKET ROAD (FMR) PROJECT OF  
 PROVINCIAL GOVERNMENT OF ORIENTAL MINDORO

**LOCATED AT**  
 BARANGAY ROSACARA  
 MUNICIPALITY OF BANSUD  
 PROVINCE OF ORIENTAL MINDORO

**NUMBER OF TREES/TOTAL LENGTH**  
 128 pieces  
 7.22 kilometers

Scale: 1:40000

### LEGEND

- Charted Trees
- Land Classification Boundary
- FMR within A&D
- FMR within Timberland (4.21 has.)

Republic of the Philippines  
 Department of Environment and Natural Resources  
 Community Environment and Natural Resources Office  
 Pasi, Socorro, Oriental Mindoro



### CERTIFICATION

This is to certify that this is the true and  
 correct map where the inventoried trees are located.

PREPARED BY:

JESSE S. VILLANUEVA  
 Forester I

DIGITIZED BY:

MICHAEL ANTONIO ACUZAR  
 Forestry Technician II

NOTED BY:

DELIA T. ALMAREZ  
 LMO III/Chief, RPS



Republic of the Philippines  
**NATIONAL COMMISSION ON INDIGENOUS PEOPLES**  
MIMAROPA Regional Office  
3rd Floor, GLC Building, J.P. Rizal St., San Vicente, Calapan City  
Email Address: ncipmimaropa@gmail.com

**CERTIFICATION PRECONDITION**  
**Control No. CP-RIVB-Oriental Mindoro-2021-11-57**

**TO WHOM IT MAY CONCERN:**

This is to CERTIFY that the **PROVINCIAL GOVERNMENT OF ORIENTAL MINDORO** has satisfactorily complied with the requirements for the issuance of Certification Precondition as prescribed under section 59 of RA 8371 and further supplemented by AO 3, Series of 2012 particularly sections 39 & 40 thereof for the cited project below.

Projects	Location/Sitios
1. Rehabilitation/Construction/Concreting of Rosacara Farm to Market Road with Bridges	Sitio Dumilig, Tuog, Mabuhay at Sityo Blyang, Barangay Rosacara, Bansud, Oriental Mindoro

This office, however, reserves the right to take whatever action is necessary to protect the rights and interest of the Indigenous Cultural Communities (ICCs) Indigenous Peoples (IPs) including the cancellation/revocation of this Certification, if warranted under the circumstances:

Done this 17<sup>th</sup> day of November 2021 in Calapan City, Oriental Mindoro

Certified:


  
MARIE GRACE T. PASCUA, CESO III  
Regional Director 

Visayas

Concurred:

  
HON. JORGE M. LARGADO,  
Commissioner  
Island Group and Rest of

CONFIRMED:

  
HON. ALLEN A. CAPUYAN  
Chairperson