

Republic of the Philippines
Department of Environment and Natural Resources
MINES AND GEOSCIENCES BUREAU
MIMAROPA Region

7/F DENR Building, 1515 Roxas Boulevard, Ermita, Manila
Telefax No. (+632) 536-0215 / (+632) 310-1369
Email: region4b@mgb.gov.ph



20 January 2022

MEMORANDUM

FOR : The PENR Officer and concurrent PMRB Chairperson
Provincial Environment and Natural Resources Office
Mamburao, Occidental Mindoro

FROM : The Regional Director
This Office

SUBJECT : Various Area Status/Clearance Applications for
Commercial Sand and Gravel (CSAG) Permit situated at
Brgy. Pag-asa, Sablayan, Occidental Mindoro.

This refers to the above-cited subject which was endorsed to this Office thru the Memorandum dated 10 January 2022 by ENRO Irene M. Cortuna of the Provincial Government of Occidental Mindoro.

Please be informed that the following applications cannot be processed for the issuance of Area Status/Clearance because the submitted Survey/Sketch Plans do not conform to the standard Bureau of Lands "ANSI C" size format (17in by 22in) pursuant to Section 1.c of Regional Memorandum Order (RMO) No. 2019-05 (copy attached):




APPLICANT	APPLICATION NO.
1. Nestor G. Venturina	CSAG-OCCMIN No. 022-387
2. Rey Aldrin D. Bobis	CSAG-OCCMIN No. 022-388
3. Oscar C. Syjuco	CSAG-OCCMIN No. 022-389
4. Rebecca D. Chen	CSAG-OCCMIN No. 022-390
5. Aileen B. Laparan	CSAG-OCCMIN No. 022-391
6. Keichleine Shannah D. Chen	CSAG-OCCMIN No. 022-392
7. Karen B. Laparan	CSAG-OCCMIN No. 022-393
8. Rei Ann D. Bobis	CSAG-OCCMIN No. 022-394
9. Alex D. Abache	CSAG-OCCMIN No. 022-395
10. Raizza D. Bobis	CSAG-OCCMIN No. 022-396
11. Aileen D. Abache	CSAG-OCCMIN No. 022-397
12. Jennifer A. Natividad	CSAG-OCCMIN No. 022-398
13. Terry B. Laparan, Jr.	CSAG-OCCMIN No. 022-399
14. Richard Anthony V. Dayap	CSAG-OCCMIN No. 022-400
15. Leticia D. Abache	CSAG-OCCMIN No. 022-401
16. Shareiz Kendlei D. Chen	CSAG-OCCMIN No. 022-402
17. Richard C. Gonzalo	CSAG-OCCMIN No. 022-403
18. Welly Mangabat	CSAG-OCCMIN No. 022-404
19. Helen S. Xu	CSAG-OCCMIN No. 022-405
20. Welson P. Mangabat	CSAG-OCCMIN No. 022-406

**"MINING SHALL BE PRO-PEOPLE AND PRO-ENVIRONMENT
IN SUSTAINING WEALTH CREATION AND IMPROVED QUALITY OF LIFE."**

It is advised that the concerned applicants shall comply to the above-cited RMO and resubmit the required documents for the issuance of Area Status/Clearance.

For information and further action, please.

Thank you.


EDWIN M. MOJARES, Ph.D.
  

Enc'l: As Stated

cf: **RED Lormelyn E. Claudio, CESO IV**
Regional Executive Director
DENR-MIMAROPA Region

Mr. Ireneo M. Cortuna
Provincial Government - Environment and Natural Resources Office
Province of Occidental Mindoro
Provincial Capitol, Mamburao, Occidental Mindoro



Republic of the Philippines
Department of Environment and Natural Resources
MINES AND GEOSCIENCES BUREAU
MIMAROPA Region

7/F DENR Building, 1515 Roxas Boulevard, Ermita, Manila
Telefax No. (+632) 536-0215 / (+632) 310-1369
Email: region4b@mgb.gov.ph



04 March 2019

REGIONAL MEMORANDUM ORDER
NO. 2019 - 05

TO : All Area Status/Clearance Applicants

SUBJECT: AREA STATUS/CLEARANCE APPLICATIONS OF COMMERCIAL SAND AND GRAVEL PERMIT, INDUSTRIAL SAND AND GRAVEL PERMIT, QUARRY PERMIT, AND OTHER MINING PERMIT APPLICATION CONTAINING AN AREA OF NOT MORE THAN FIVE HECTARES WITHIN THE MIMAROPA REGION

Pursuant to Sections 74i, 75, and 80.a.10 of the DENR Administrative Order No. 2010-21, and to facilitate and to ensure integrity, efficiency and accuracy of the geodetic survey data submitted for the application of area status/clearance, the MGB MIMAROPA Region requires the submission of additional documents.

Section 1 All applications should be accompanied with the following documents:

- a. Copy of application form with application number designated by the concerned Local Government Unit (LGU);
- b. Indorsement from the LGU;
- c. Blueprint/Whiteprint copy of Survey/Sketch Plan, lay out and printed on a standard ANSI C sized Bureau of Lands Form (BLForm), signed and sealed by the MGB MIMAROPA Region-deputized Geodetic Engineer;
- d. Narrative Survey Report from the signed deputized Geodetic Engineer;
- e. Electronic copy of the geodetic survey data and map/sketch plan in *CAD/GIS and excel files*, and
- f. Clearance from the Government agencies/LGUs concerned that may be affected by the permit application or written permission from the landowner(s) and surface owner(s) of the area applied for, and/or waiver of rights from previous permit holder, if applicable,

Section 2 All document attachments should be at least in duplicate copies.

- Section 3 Partial submission of the prescribed list of documents shall not be considered as compliance and shall not be evaluated for the issuance of area status/clearance.
- Section 4 This RMO covers all new and renewal mining permit applications as mentioned in the above subject.
- Section 5 Renewal of mining permit applications compliant with this RMO must still have to undergo Area Status/Clearance but may skip the requirements in items d and e of Section 1 hereof, provided that a Certification must be secured from the Barangay Chairman indicating that the area subject of the application for renewal is still within the river course. The Regional Director, however, may still require the applicant to provide items d and e if deemed necessary.

This Order shall take effect immediately.


ROLAND A. DE JESUS, CESO V
Regional Director



PROVINCE OF OCCIDENTAL MINDORO
Mamburao

ENVIRONMENT & NATURAL RESOURCES OFFICE

January 10, 2022

ENRO- OCCMIN – Mines & Geo Science Bureau
Applications for Commercial Sand and Gravel

MEMORANDUM

FOR : **The Regional Director**
Mines and Geo- Science Bureau
DENR- Region IV- B (MIMAROPA)
Roxas Blvd. Ermita, Manila

FROM : **The ENR- Officer**
Environment and Natural Resources Office
Provincial Capitol
Mamburao, Occ. Mindoro

RECEIVED	
Date :	1/12/22
Name/Signature :	[Signature]
Division/Section :	10.00 am
MINES AND GEOSCIENCES BUREAU - MIMAROPA REGION	

SUBJECT : ✓ CSAG- OCCMIN No. 022- 387 of Nestor G. Venturina ✓
✓ CSAG- OCCMIN No. 022- 388 of Rey Aldrin D. Bobis ✓
✓ CSAG- OCCMIN No. 022- 389 of Oscar C. Syjueco ✓
✓ CSAG- OCCMIN No. 022- 390 of Rebecca D. Chen ✓
✓ CSAG- OCCMIN No. 022- 391 of Aileen B. Laparan ✓
✓ CSAG- OCCMIN No. 022- 392 of Keichleine Shannah D. Chen ✓
✓ CSAG- OCCMIN No. 022- 393 of Karen B. Laparan ✓
✓ CSAG- OCCMIN No. 022- 394 of Rei Ann D. Bobis ✓
✓ CSAG- OCCMIN No. 022- 395 of Alex D. Abache ✓
✓ CSAG- OCCMIN No. 022- 396 of Raizza D. Bobis ✓
✓ CSAG- OCCMIN No. 022- 397 of Aileen D. Abache ✓
✓ CSAG- OCCMIN No. 022- 398 of Jennifer A. Natividad ✓
✓ CSAG- OCCMIN No. 022- 399 of Terry B. Laparan Jr. ✓
✓ CSAG- OCCMIN No. 022- 400 of Richard Anthony V. Dayap ✓
✓ CSAG- OCCMIN No. 022- 401 of Leticia D. Abache ✓
✓ CSAG- OCCMIN No. 022- 402 of Shareiz Kendlei D. Chen ✓
✓ CSAG- OCCMIN No. 022- 403 of Richard C. Gonzalo ✓
✓ CSAG- OCCMIN No. 022- 404 of Welly Mangabat ✓
✓ CSAG- OCCMIN No. 022- 405 of Helen S. Xu ✓
✓ CSAG- OCCMIN No. 022- 406 of Welson P. Mangabat ✓
located at Amnay River, Barangay Pag- asa
Sablayan, Occidental Mindoro

Please find attached copies of CSAG- OCCMIN- Nos. 022- 387, 022- 388, 022- 389, 022- 390, 022- 391, 022- 392, 022- 393, 022- 394, 022- 395, 022- 396, 022- 397, 022- 398, 022- 399, 022- 400, 022- 401, 022- 402, 022- 403, 022- 404, 022- 405 and 022- 406 of the above named applicants together with other supporting documents filed at the Environment and Natural Resources Office, Provincial Capitol, Mamburao, Occidental Mindoro.

In this regard, I am respectfully referring said application to that office for the required area clearance or projection/plotting in the control map to determine if the area applied for is **“Free of Conflict”**.


IRENEO M. CORTUNA
ENRO