



Republic of the Philippines  
Department of Environment and Natural Resources  
**MIMAROPA Region**  
**Community Environment And Natural Resources Office**  
**Mount Calavite Wildlife Sanctuary**  
Protected Area Management Office  
Email: mcws.denr@gmail.com

April 11, 2022

**MEMORANDUM**

**FOR** : The OIC, PENR Officer  
Mamburao, Occidental Mindoro

**FROM** : CENR Officer  
Sablayan, Occidental Mindoro

**SUBJECT** : **REPORT ON THE CONDUCTED MONITORING AND  
LOCATING OF DEMARCATED MONUMENTS AND  
SIGNAGES WITHIN PROTECTED AREA OF MT.CALAVITE  
WILDLIFE SANCTUARY (MCWS) PALUAN, OCCIDENTAL  
MINDORO.**

**RECORDED**

Date: 4-11-22  
By: g

Respectfully endorsing herewith is the memorandum of Protected Area Superintendent Orlando R. Ramos regarding the abovementioned subject.

For your information, evaluation and further action, if any.

  
FOR. ANASTACIO A. SANTOS, MPA





Republic of the Philippines  
Department of Environment and Natural Resources  
MIMAROPA Region

Community Environment And Natural Resources Office  
Mount Calavite Wildlife Sanctuary  
Protected Area Management Office  
Email: mcws.denr@gmail.com

April 11, 2022

**MEMORANDUM**

**FOR :** The Community Environment and  
Natural Resources Officer


**FROM :** The Protected Area Superintendent

**SUBJECT :** **REPORT ON THE CONDUCTED MONITORING AND  
LOCATING OF DEMARCATED MONUMENTS AND  
SIGNAGES WITHIN PROTECTED AREA OF MT.CALAVITE  
WILDLIFE SANCTUARY (MCWS) PALUAN, OCCIDENTAL  
MINDORO.**

Submitting herewith is the report regarding above mentioned subject. This office were able to locate and monitored thirty four (34) signages and (40) monuments within the protected area for the month of March 16, 2022 to April 15, 2022.


Attached is the GIS generated map and photo documentation of the activities conducted.

For information and record.


  
ORLANDO R. RAMOS



Actual conduct of monitoring and locating of monuments and signages and survey of alienable and disposable within protected area of Mt. Calavite Wildlife Sanctuary within the month of March 16 to April 16, 2022.



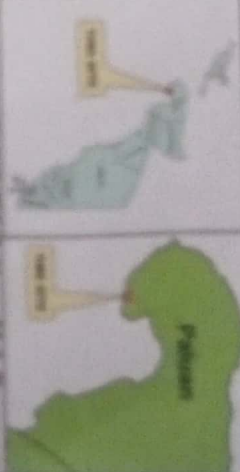




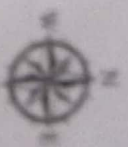


**RELATIVE LOCATION OF 40 IDENTIFIED MONUMENTS WITHIN**

**MT. CALAVITE WILDLIFE SANCTUARY**  
LOCATED AT BROY HARRISON, MUNICIPALITY OF PALUAN, OCCIDENTAL MINDORO



**LOCATION MAP**



**SCALE : 1:50,000**



Coordinate System: WGS 1984 UTM Zone 59N  
Projection: Transverse Mercator  
Datum: WGS 1984

**Legend**

- 40 IDENTIFIED MONUMENTS
- BOUNDARY

Prepared by: *[Signature]*  
Checked by: *[Signature]*  
Reviewed by: *[Signature]*  
Date: *[Date]*  
BUREAU OF FOREST MANAGEMENT  
BUREAU OF FOREST MANAGEMENT



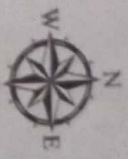


**RELATIVE LOCATION OF 34 IDENTIFIED SIGNAGES WITHIN**  
**MT. CALAVITE WILDLIFE SANCTUARY**


LOCATED AT BRGY. HARRISON AND  
 ALPAOY MUNICIPALITY OF PALUAN,  
 OCCIDENTAL MINDORO



**LOCATION MAP**






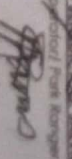

**SCALE : 1:50,000**



Coordinate System: WGS 1984 UTM Zone 51N  
 Projection: Transverse Mercator  
 Datum: WGS 1984

**Legend**

-  Signage
-  Mount Calavite Boundary

Prepared by:   
 Mario Benigno, SAARDO  
 GIS Specialist / Park Ranger  
 Verified by:   
 Orlanida S. Samos  
 PA Superintendent  
 Noted by:   
 Ananico A. Santos  
 CENR Officer