



Republic of the Philippines
Department of Environment and Natural Resources
MIMAROPA Region
COMMUNITY ENVIRONMENT AND NATURAL RESOURCES OFFICE
National Road, Brgy. Sto. Niño, Sablayan, Occidental Mindoro
E-mail: cenrosablayan@denr.gov.ph

April 12, 2022

MEMORANDUM

FOR : PENR Regional Executive Director
1515 L. S Bldg. Roxas Blvd.
Ermita Manila

THRU : The Provincial Environment and Natural Resources Officer
Mamburao Occidental Mindoro

FROM : The Community Environment and Natural Resources Officer

SUBJECT : SUBMISSION OF REPORT ON CAVE IDENTIFICATION
WITHIN MT. CALAVITE WILDLIFE SANCTUARY (MCWS)
PALUAN, OCCIDENTAL MINDORO.

Forwarded is the report on Cave Identification (CI) conducted by personnel of Protected Area Management Office (PAMO) within MCWS-Protected Area, Paluan, Occidental Mindoro.

The team tasked to look for possible cave in the area was able to locate and identify cave in sub-Sitio Masaringsing So. Ignunok, Barangay Harrison, Paluan, Occidental Mindoro. This identified cave has two (2) entry points, as reflected in the maps. It has estimated land surface area of 6,356m². The height of the cave entrance is 4 feet and its width is 2 feet. The distance of the cave to So. Ignunok and Barangay hall of Harrison is approximately 5.19 kilometers and 8.20 kilometers, respectively. It can be reached by means of land and sea transportation.

Attached are pertinent documents as integral part of the report.

For your information, evaluation and further action, if any,

RECORDS	
RECEIVED	4
DATE	4-19-22
RELEASED BY	
DATE	TIME

FOR. ANASTACIO A. SANTOS, MPA



Republic of the Philippines
Department of Environment and Natural Resources
MIMAROPA Region
COMMUNITY ENVIRONMENT AND NATURAL RESOURCES OFFICE
National Road, Brgy. Sto. Niño, Sablayan, Occidental Mindoro
E-mail: cenrosablayan@denr.gov.ph

April 12, 2022

MEMORANDUM

FOR : PENR Regional Executive Director
1515 L S Bldg. Roxas Blvd.
Ermita Manila

THRU : The Provincial Environment and Natural Resources Officer
Mamburao Occidental Mindoro

FROM : The Community Environment and Natural Resources Officer

SUBJECT : **SUBMISSION OF REPORT ON CAVE IDENTIFICATION
WITHIN MT. CALAVITE WILDLIFE SANCTUARY (MCWS)
PALUAN, OCCIDENTAL MINDORO.**

Forwarded is the report on Cave Identification (CI) conducted by personnel of Protected Area Management Office (PAMO) within MCWS-Protected Area, Paluan, Occidental Mindoro.

The team tasked to look for possible cave in the area was to able to locate and identify cave in sub-Sitio Masaringsing So. Ignunok, Barangay Harrison, Paluan, Occidental Mindoro. This identified cave has two (2) entry points, as reflected in the maps. It has estimated land surface area of 6,356m². The height of the cave entrance is 4 feet and its width is 2 feet. The distance of the cave to So. Ignunok and Barangay hall of Harrison is approximately 5.19 kilometers and 8.20 kilometers, respectively. It can be reached by means of land and sea transportation.

Attached are pertinent documents as integral part of the report.

For your information, evaluation and further action, if any,

RECORDS	
RECEIVED	d
DATE	4-19-22
RELEASED	
DATE	TIME

FOR. ANASTACIO A. SANTOS, MPA

March 30, 2022

MEMORANDUM

TO : The CENR Officer
Sablayan, Occidental Mindoro

THRU : The Planning and Support Officer
Sablayan, Occidental Mindoro

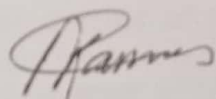
FROM : The Protected Area Superintendent

SUBJECT : **SUBMISSION OF REPORT ON CAVE IDENTIFICATION
WITHIN PROTECTED AREA FOR THE 2ND QUARTER
ACTIVITY CY 2022.**

Endorsing is the memorandum, dated March 30, 2022 of Forest Ranger Marlon L. Alfaro and Park Rangers Mario Benedicto S. Salvio, Omar Christopher T. Villas and Reymar R. Estoy, regarding the report on Cave inventory within Protected Area for 2nd quarter activity CY 2022 at Mt. Calavite Wildlife Sanctuary (MCWS), Paluan, Occidental Mindoro.

Also, photos and other documents related to this activity conducted are attached for your reference.

For your information and records.


ORLANDO R. RAMOS



Republic of the Philippine
Department of Environment and Natural Resources
MIMAROPA Region
Community Environment and Natural Resources Office
Sablayan, Occidental Mindoro
MT. CALAVITE WILDLIFE SANCTUARY
PROTECTED AREA MANAGEMENT OFFICE
E-mail: mcws.denr@gmail.com

March 30, 2022

MEMORANDUM

FOR : The CENRO Officer
Sablayan, Occidental Mindoro

THRU : The MCWS Superintendent
Paluan, Occidental Mindoro

FROM : MCWS Rangers


SUBJECT : **SUBMISSION OF REPORT ON ACTIVITIES ON
CAVE IDENTIFICATION WITHIN MOUNT
CALAVITE WILDLIFE SANCTUARY PALUAN,
OCC. MINDORO.**


Respectfully submitted the report on the activities undertaken on Cave Identification dated March 08, 2022 in Sub-Sitio Masaringsing, Sitio. Ignunok, Brgy. Harrison, Paluan Occidental Mindoro.

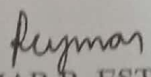
The conducted on identification of Cave in Sub- Sitio Masaringsing, Sitio Ignunok, Brgy. Harrison, Paluan Occidental Mindoro. has identified two entry point of Cave which called Masaringsing Cave 1 and Cave 2 with the total area of 6,396 sqm. The height of the Cave entrance is 4ft. and its width is 2ft. The entrance of the Cave is under water before entering easily inside the Cave, the distance of the Cave from Sitio Ignunok is 5.19 km. from Brgy. Hall of Harrison to Sitio Ignunok is about 8.20 km. travelled by banca, facing North West of MCWS and North West of Sitio Ignunok, Brgy. Harrison, Paluan Occidental Mindoro.

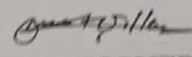
Attached here with the geo- tagged pictures taken from the two identified Caves.

For your information and record.



MARLON L. ALFARO




MARIO BENEDICTO S. SALVIO

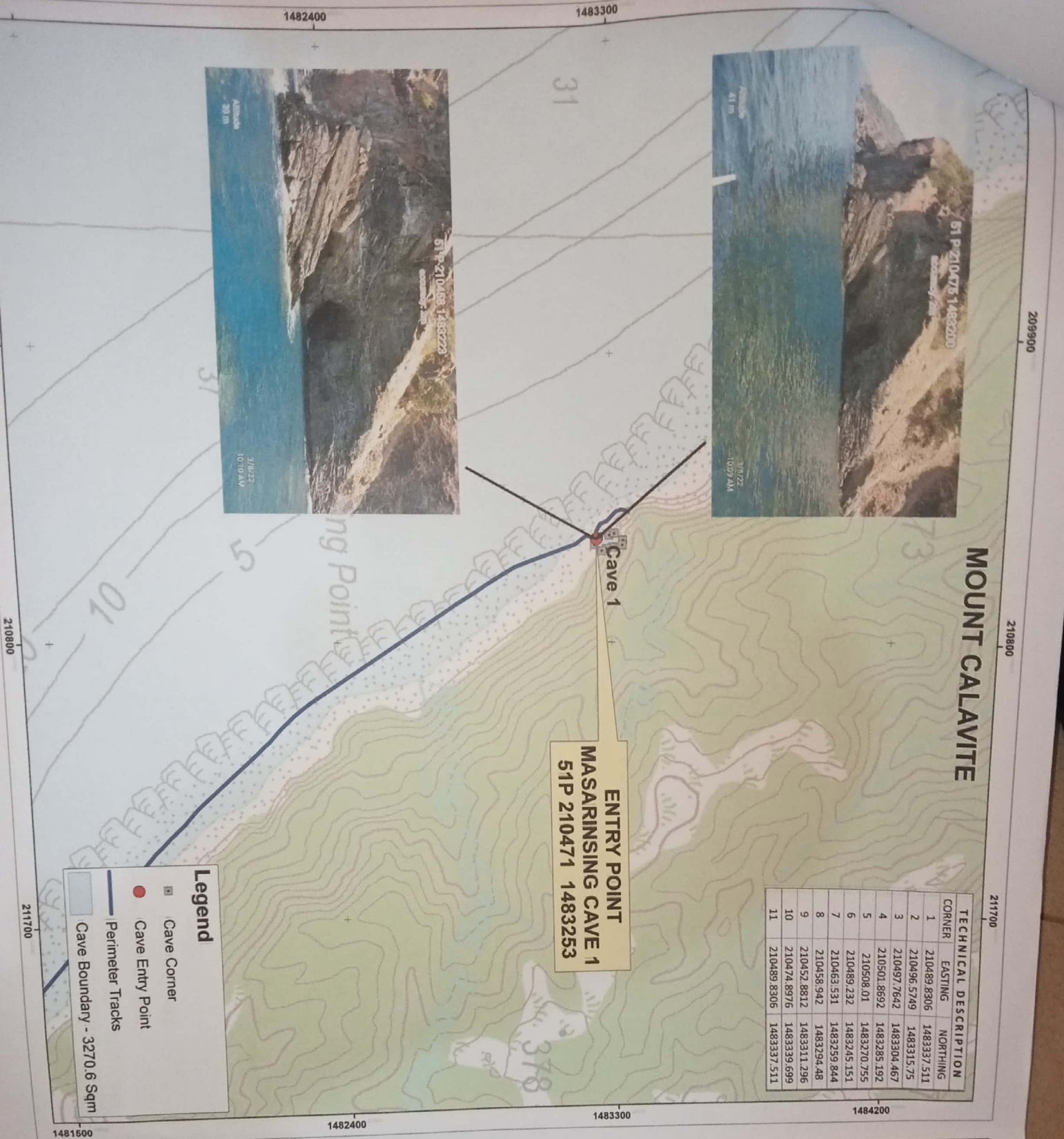

REYMAR R. ESTOY


OMAR CHRISTOPHER T. VILLAS

MASARINGSING CAVE - 1







MAP
SHOWING THE LOCATION OF
MASARINGSING CAVE-1

SCALE : 1:8,000

0 130 260 520
Meter

Coordinate System: WGS 1984 UTM Zone 51N
Projection: Transverse Mercator
Datum: WGS 1984

LOCATION

- Sito : Igonok
- Barangay : Harrison
- Municipality : Palitan
- Province : Occidental Mindoro
- Region : MIMAROPA

Department of Environment and Natural Resources OFFICE
Department of Environment and Natural Resources
Division Office - Occidental Mindoro

MINDORO ISLAND

THIS SITE

Legend

- Cave Corner
- Cave Entry Point
- Perimeter Tracks
- Cave Boundary - 3270.6 Sqm

Prepared by: *MARIO BENEDICTO S. SALVIO*
GIS Operator/ Park Ranger

Checked by: *ORTLANDO R. RAMOS*
P.A. Superintendent

Noted by: *ANASTACIO ANANIO*
CENR Officer

209900

210800

211700

MOUNT CALAVITE

TECHNICAL DESCRIPTION			
CORNER	EASTING	NORTHING	
1	210434.444	1483406.275	
2	210440.69	1483338.486	
3	210409.603	1483343.196	
4	210373.73	1483371.452	
5	210400.929	1483406.948	


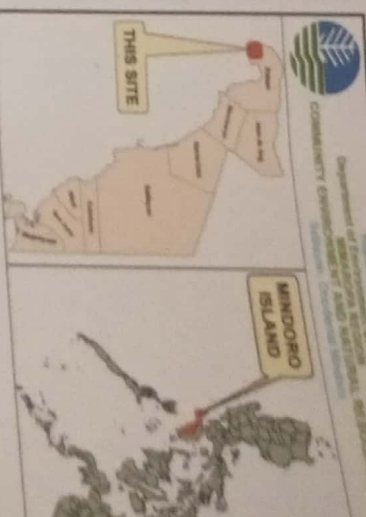
ENTRY POINT
MASARINSING CAVE 2
51P 210389 1483362

Cave 2



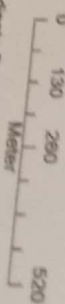
Legend

- Corner
- Cave Entry Point
- Perimeter Tracks
- Cave Boundary - 3125.3 Sqm.



MAP SHOWING THE LOCATION OF MASARINSING CAVE-2

SCALE : 1:8,000



Coordinate System: WGS 1984 UTM Zone 51N
Projection: Transverse Mercator
Datum: WGS 1984

- LOCATION
- Sito : Masarinsing
 - Barangay : Masarinsing
 - Municipality : Marikina
 - Province : Marikina
 - Region : Marikina

Prepared by:

Checked by:

Noted by:

MARIO BENIGNO J. SALVINO
OS Operations Point Manager
DANILLO J. RAMOS
P.A. Superintendent