



Republic of the Philippines
Department of Environment and Natural Resources
MIMAROPA REGION
COMMUNITY ENVIRONMENT AND NATURAL RESOURCES
Sablayan, Occidental Mindoro

May 02, 2022

MEMORANDUM


FOR : The OIC-PENR Officer
Mamburao, Occidental Mindoro


FROM : The CENR Officer

SUBJECT : **REPORT ON THE CONDUCTED MONITORING AND
MAINTAINING OF INSTALLED MONUMENTS AND
SIGNAGES WITHIN THE PROTECTED AREA OF MOUNT
CALAVITE WILDLIFE SANCTUARY**

Endorsing is the memorandum dated May 02, 2022 of Protected Area Superintendent Orlando R. Ramos, regarding on the report the above mentioned subject.

For your information, evaluation and further action, if any.


FOR ANASTACIO A. SANTOS, MPA

RECORDS	
RECEIVED BY	
DATE	5/4
RELEASED BY	
DATE	



May 02, 2022

MEMORANDUM

FOR : The CENR Officer
Sablayan, Occidental Mindoro

FROM : The Protected Area Superintendent
MCWS

SUBJECT : **REPORT ON THE CONDUCTED MONITORING AND
MAINTAINING OF INSTALLED MONUMENTS AND
SIGNAGES WITHIN THE PROTECTED AREA OF
MT.CALAVITE WILDLIFE SANCTUARY.**

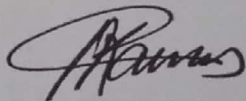
Please be informed that one of the target of Mount Calavite Wildlife Sanctuary- Protected Area Management Office (MCWS-PAMO) for CY 2022 under the Protected Areas Development and Management is the monitoring and maintaining of installed monuments and signages.

This office was able to relocate, monitored and maintained forty six (46) out of 82 installed monuments and fifty four (54) installed signages out 206 with the following activities conducted such as cleaning and clearing from any kind of obstruction such as vines and shrubs over the installed monuments and signages within the jurisdiction area of Mount Calavite Wildlife Sanctuary conducted for the 2nd quarter activity.

Attached herewith are the following documents:

1. Data/List of monitored and maintained installed monuments and signages.
2. Geo-tagged photos and
3. GIS generated maps.

For your information and evaluation.


ORLANDO R.RAMOS

Monitoring and Maintenance of 82 monuments within Protected Area of Mt. Calavita Wildlife Sanctuary CY 2022

No. of Monument/Corner	Coordinates		Existing		Remarks
	Northing	Easting	YES	NO	
1	1487611.905	225000.8568	✓		Cleared, cleaned and free from all type of obstructions such as vines and shrubs were conducted
2	1486692.661	224502.3495	✓		Cleared, cleaned and free from all type of obstructions such as vines and shrubs were conducted
3					Not yet monitor and maintain
4	1486967.400	223483.8251	✓		Cleared, cleaned and free from all type of obstructions such as vines and shrubs were conducted
5	1488221.418	223440.3795	✓		Cleared, cleaned and free from all type of obstructions such as vines and shrubs were conducted
6	1488774.561	223277.689	✓		Cleared, cleaned and free from all type of obstructions such as vines and shrubs were conducted
7	1488113.785	223871.9199	✓		Cleared, cleaned and free from all type of obstructions such as vines and shrubs were conducted
8	1487759.974	223227.4483	✓		Cleared, cleaned and free from all type of obstructions such as vines and shrubs were conducted
9	1487352.766	223458.7485	✓		Cleared, cleaned and free from all type of obstructions such as vines and shrubs were conducted
10	1486644.458	223608.5658	✓		Cleared, cleaned and free from all type of obstructions such as vines and shrubs were conducted
11	1487036.919	223235.1051	✓		Cleared, cleaned and free from all type of obstructions such as vines and shrubs were conducted
12	1486854.361	223268.2572	✓		Cleared, cleaned and free from all type of obstructions such as vines and shrubs were conducted
13	1486190.338	223795.8385	✓		Cleared, cleaned and free from all type of obstructions such as vines and shrubs were conducted
14	14	Not yet monitor and maintain			Not yet monitor and maintain
15	1487251.922	223771.8071	✓		Cleared, cleaned and free from all type of obstructions such as vines and shrubs were conducted
16	1486302.966	223979.6179	✓		Cleared, cleaned and free from all type of obstructions such as vines and shrubs were conducted
17					Not yet monitor and maintain
18					Not yet monitor and maintain
19	1485176.966	218415.9051	✓		Cleared, cleaned and free from all type of obstructions such as vines and shrubs were conducted
20	1485229.945	218464.2645	✓		Cleared, cleaned and free from all type of obstructions such as vines and shrubs were conducted
21	1485475.503	217829.2554	✓		Cleared, cleaned and free from all type of obstructions such as vines and shrubs were conducted
22	1485288.756	217560.5027	✓		Cleared, cleaned and free from all type of obstructions such as vines and shrubs were conducted
23					Not yet monitor and maintain
24					Not yet monitor and maintain
25					Not yet monitor and maintain
26	1484274.585	217199.6666	✓		Cleared, cleaned and free from all type of obstructions such as vines and shrubs were conducted
27	1484293.561	216815.1793	✓		Cleared, cleaned and free from all type of obstructions such as vines and shrubs were conducted
28	1484252.468	216486.4625	✓		Cleared, cleaned and free from all type of obstructions such as vines and shrubs were conducted
29	1483889.78	216580.0647	✓		Cleared, cleaned and free from all type of obstructions such as vines and shrubs were conducted
30	1483792.734	216342.5783	✓		Cleared, cleaned and free from all type of obstructions such as vines and shrubs were conducted
31	1483283.173	216400.1984	✓		Cleared, cleaned and free from all type of obstructions such as vines and shrubs were conducted
32	1482924.818	216002.2116	✓		Cleared, cleaned and free from all type of obstructions such as vines and shrubs were conducted
33	1482514.345	216306.1934	✓		Cleared, cleaned and free from all type of obstructions such as vines and shrubs were conducted
34					Not yet monitor and maintain
35					Not yet monitor and maintain
36					Not yet monitor and maintain
37					Not yet monitor and maintain
38					Not yet monitor and maintain
39					Not yet monitor and maintain
40					Not yet monitor and maintain
41					Not yet monitor and maintain
42	1481368.185	214324.8313	✓		Cleared, cleaned and free from all type of obstructions such as vines and shrubs were conducted
43	1482047.492	213827.862	✓		Cleared, cleaned and free from all type of obstructions such as vines and shrubs were conducted
44	1482384.236	213382.2968	✓		Cleared, cleaned and free from all type of obstructions such as vines and shrubs were conducted
45	1481799.998	213363.7028	✓		Cleared, cleaned and free from all type of obstructions such as vines and shrubs were conducted
46	1481217.929	213389.0656	✓		Cleared, cleaned and free from all type of obstructions such as vines and shrubs were conducted
47	1481706.343	212425.0167	✓		Cleared, cleaned and free from all type of obstructions such as vines and shrubs were conducted
48					Not yet monitor and maintain
49					Not yet monitor and maintain
50					Not yet monitor and maintain
51					Not yet monitor and maintain
52					Not yet monitor and maintain
53	1485178.828	208476.9444	✓		Cleared, cleaned and free from all type of obstructions such as vines and shrubs were conducted
54					Not yet monitor and maintain
55	1487486.766	207699.1063	✓		Cleared, cleaned and free from all type of obstructions such as vines and shrubs were conducted
56	1488142.798	207389.9704	✓		Cleared, cleaned and free from all type of obstructions such as vines and shrubs were conducted
57	1488188.156	208006.6763	✓		Cleared, cleaned and free from all type of obstructions such as vines and shrubs were conducted
58	1489197.371	208642.482	✓		Cleared, cleaned and free from all type of obstructions such as vines and shrubs were conducted
59	1490360.302	208778.2466	✓		Cleared, cleaned and free from all type of obstructions such as vines and shrubs were conducted
60	1490647.731	209040.712	✓		Cleared, cleaned and free from all type of obstructions such as vines and shrubs were conducted
61	1491587.901	209030.9454	✓		Cleared, cleaned and free from all type of obstructions such as vines and shrubs were conducted
62	1491835.391	209731.8908	✓		Cleared, cleaned and free from all type of obstructions such as vines and shrubs were conducted
63	1492399.746	209965.0207	✓		Cleared, cleaned and free from all type of obstructions such as vines and shrubs were conducted
64	1492595.166	210299.7997	✓		Cleared, cleaned and free from all type of obstructions such as vines and shrubs were conducted
65	1493079.849	210489.1405	✓		Cleared, cleaned and free from all type of obstructions such as vines and shrubs were conducted
66	1493282.152	211381.1739	✓		Cleared, cleaned and free from all type of obstructions such as vines and shrubs were conducted
67	1493787.233	212179.6059	✓		Cleared, cleaned and free from all type of obstructions such as vines and shrubs were conducted
68					Not yet monitor and maintain
69					Not yet monitor and maintain
70					Not yet monitor and maintain
71					Not yet monitor and maintain
72					Not yet monitor and maintain
73					Not yet monitor and maintain
74					Not yet monitor and maintain
75					Not yet monitor and maintain
76					Not yet monitor and maintain
77					Not yet monitor and maintain
78					Not yet monitor and maintain
79					Not yet monitor and maintain
80					Not yet monitor and maintain
81					Not yet monitor and maintain
82					Not yet monitor and maintain
Sub Total			46	36	

Prepared by:

JASMINE H. SABANGAN
JMS

Checked and Reviewed by:

PEDRO A. MARMOL
Assistant PASu

Attested by:


ORLANDO R. RAMOS
PASu, MCWS

Monitoring and Maintenance of 206 Signages within Protected Area of Mt. Calavite Wildlife Sanctuary CY 2022.

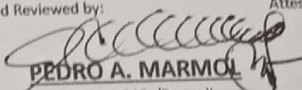
No. of Signages	Coordinates		Existing		Remarks
	Northing	Easting	YES	NO	
1	13° 26' 1.740" N	120° 26' 1.590" E	✓		Cleared, cleaned and free from all type of obstructions such as vines and shrubs were conducted
2	13° 25' 54.090" N	120° 25' 58.640" E	✓		Cleared, cleaned and free from all type of obstructions such as vines and shrubs were conducted
3	13° 26' 12.340" N	120° 26' 15.230" E	✓		Cleared, cleaned and free from all type of obstructions such as vines and shrubs were conducted
4	13° 23' 5.410" N	120° 21' 18.280" E	✓		Cleared, cleaned and free from all type of obstructions such as vines and shrubs were conducted
5	13° 23' 13.810" N	120° 21' 17.620" E	✓		Cleared, cleaned and free from all type of obstructions such as vines and shrubs were conducted
6	13° 23' 13.690" N	120° 21' 17.640" E	✓		Cleared, cleaned and free from all type of obstructions such as vines and shrubs were conducted
7	13° 23' 24.370" N	120° 21' 16.060" E	✓		Cleared, cleaned and free from all type of obstructions such as vines and shrubs were conducted
8	13° 23' 24.340" N	120° 21' 16.060" E	✓		Cleared, cleaned and free from all type of obstructions such as vines and shrubs were conducted
9	13° 23' 32.680" N	120° 21' 17.700" E	✓		Cleared, cleaned and free from all type of obstructions such as vines and shrubs were conducted
10	13° 23' 32.660" N	120° 21' 17.630" E	✓		Cleared, cleaned and free from all type of obstructions such as vines and shrubs were conducted
11	13° 23' 36.120" N	120° 21' 20.980" E	✓		Cleared, cleaned and free from all type of obstructions such as vines and shrubs were conducted
12	13° 23' 36.120" N	120° 21' 21.030" E	✓		Cleared, cleaned and free from all type of obstructions such as vines and shrubs were conducted
13	13° 23' 24.730" N	120° 21' 31.450" E	✓		Cleared, cleaned and free from all type of obstructions such as vines and shrubs were conducted
14	13° 23' 24.780" N	120° 21' 31.420" E	✓		Cleared, cleaned and free from all type of obstructions such as vines and shrubs were conducted
15	13° 23' 24.760" N	120° 21' 31.500" E	✓		Cleared, cleaned and free from all type of obstructions such as vines and shrubs were conducted
16	13° 23' 18.710" N	120° 21' 38.030" E	✓		Cleared, cleaned and free from all type of obstructions such as vines and shrubs were conducted
17	13° 23' 13.480" N	120° 21' 43.410" E	✓		Cleared, cleaned and free from all type of obstructions such as vines and shrubs were conducted
18	13° 30' 52.070" N	120° 27' 10.360" E	✓		Cleared, cleaned and free from all type of obstructions such as vines and shrubs were conducted
19	13° 31' 14.080" N	120° 26' 50.980" E	✓		Cleared, cleaned and free from all type of obstructions such as vines and shrubs were conducted
20	13° 27' 5.770" N	120° 18' 29.520" E	✓		Cleared, cleaned and free from all type of obstructions such as vines and shrubs were conducted
21	13° 26' 58.170" N	120° 18' 24.480" E	✓		Cleared, cleaned and free from all type of obstructions such as vines and shrubs were conducted
22	13° 23' 52.700" N	120° 23' 0.100" E	✓		Cleared, cleaned and free from all type of obstructions such as vines and shrubs were conducted
23	13° 23' 32.830" N	120° 23' 8.220" E	✓		Cleared, cleaned and free from all type of obstructions such as vines and shrubs were conducted
24	13° 26' 8.870" N	120° 25' 30.410" E	✓		Cleared, cleaned and free from all type of obstructions such as vines and shrubs were conducted
25	13° 26' 13.710" N	120° 25' 23.370" E	✓		Cleared, cleaned and free from all type of obstructions such as vines and shrubs were conducted
26	13° 26' 15.390" N	120° 25' 25.800" E	✓		Cleared, cleaned and free from all type of obstructions such as vines and shrubs were conducted
27	13° 26' 5.430" N	120° 25' 25.270" E	✓		Cleared, cleaned and free from all type of obstructions such as vines and shrubs were conducted
28	13° 25' 57.640" N	120° 25' 27.310" E	✓		Cleared, cleaned and free from all type of obstructions such as vines and shrubs were conducted
29	13° 25' 48.310" N	120° 25' 47.200" E	✓		Cleared, cleaned and free from all type of obstructions such as vines and shrubs were conducted
30	13° 25' 55.530" N	120° 25' 40.030" E	✓		Cleared, cleaned and free from all type of obstructions such as vines and shrubs were conducted
31	13° 26' 1.990" N	120° 25' 34.850" E	✓		Cleared, cleaned and free from all type of obstructions such as vines and shrubs were conducted
32	13° 29' 2.180" N	120° 19' 21.090" E	✓		Cleared, cleaned and free from all type of obstructions such as vines and shrubs were conducted
33	13° 28' 2.820" N	120° 18' 43.620" E	✓		Cleared, cleaned and free from all type of obstructions such as vines and shrubs were conducted
34	13° 27' 29.240" N	120° 18' 37.050" E	✓		Cleared, cleaned and free from all type of obstructions such as vines and shrubs were conducted
35	13° 27' 19.840" N	120° 18' 38.500" E	✓		Cleared, cleaned and free from all type of obstructions such as vines and shrubs were conducted
36	13° 24' 29.150" N	120° 19' 18.680" E	✓		Cleared, cleaned and free from all type of obstructions such as vines and shrubs were conducted
37	13° 24' 18.490" N	120° 19' 29.280" E	✓		Cleared, cleaned and free from all type of obstructions such as vines and shrubs were conducted
38	13° 23' 59.590" N	120° 19' 43.760" E	✓		Cleared, cleaned and free from all type of obstructions such as vines and shrubs were conducted
39	13° 23' 49.630" N	120° 19' 52.010" E	✓		Cleared, cleaned and free from all type of obstructions such as vines and shrubs were conducted
40	13° 23' 32.990" N	120° 20' 3.700" E	✓		Cleared, cleaned and free from all type of obstructions such as vines and shrubs were conducted
41	13° 24' 4.380" N	120° 23' 1.900" E	✓		Cleared, cleaned and free from all type of obstructions such as vines and shrubs were conducted
42	13° 26' 22.010" N	120° 18' 8.450" E	✓		Cleared, cleaned and free from all type of obstructions such as vines and shrubs were conducted
43	13° 26' 21.870" N	120° 18' 8.930" E	✓		Cleared, cleaned and free from all type of obstructions such as vines and shrubs were conducted
44	13° 25' 59.720" N	120° 18' 27.080" E	✓		Cleared, cleaned and free from all type of obstructions such as vines and shrubs were conducted
45	13° 25' 41.250" N	120° 18' 33.410" E	✓		Cleared, cleaned and free from all type of obstructions such as vines and shrubs were conducted
46	13° 25' 24.870" N	120° 18' 36.910" E	✓		Cleared, cleaned and free from all type of obstructions such as vines and shrubs were conducted
47	13° 23' 52.940" N	120° 23' 0.070" E	✓		Cleared, cleaned and free from all type of obstructions such as vines and shrubs were conducted
48	13° 25' 8.440" N	120° 18' 46.730" E	✓		Cleared, cleaned and free from all type of obstructions such as vines and shrubs were conducted
49	13° 25' 6.950" N	120° 18' 57.030" E	✓		Cleared, cleaned and free from all type of obstructions such as vines and shrubs were conducted
50	13° 26' 10.010" N	120° 26' 22.600" E	✓		Cleared, cleaned and free from all type of obstructions such as vines and shrubs were conducted
51	13° 26' 9.890" N	120° 26' 22.480" E	✓		Cleared, cleaned and free from all type of obstructions such as vines and shrubs were conducted
52	13° 26' 30.920" N	120° 26' 15.840" E	✓		Cleared, cleaned and free from all type of obstructions such as vines and shrubs were conducted
53	13° 26' 53.410" N	120° 27' 39.890" E	✓		Cleared, cleaned and free from all type of obstructions such as vines and shrubs were conducted
54	13° 26' 44.380" N	120° 26' 8.560" E	✓		Cleared, cleaned and free from all type of obstructions such as vines and shrubs were conducted
55					Not yet monitor and maintain
56					Not yet monitor and maintain
57					Not yet monitor and maintain
58					Not yet monitor and maintain
59					Not yet monitor and maintain
60					Not yet monitor and maintain
61					Not yet monitor and maintain
62					Not yet monitor and maintain
63					Not yet monitor and maintain
64					Not yet monitor and maintain
65					Not yet monitor and maintain
66					Not yet monitor and maintain
67					Not yet monitor and maintain
68					Not yet monitor and maintain
69					Not yet monitor and maintain
70					Not yet monitor and maintain
71					Not yet monitor and maintain
72					Not yet monitor and maintain
73					Not yet monitor and maintain
74					Not yet monitor and maintain
75					Not yet monitor and maintain
76					Not yet monitor and maintain
77					Not yet monitor and maintain
78					Not yet monitor and maintain
79					Not yet monitor and maintain
80					Not yet monitor and maintain

166						Not yet monitor and maintain
167						Not yet monitor and maintain
168						Not yet monitor and maintain
169						Not yet monitor and maintain
170						Not yet monitor and maintain
171						Not yet monitor and maintain
172						Not yet monitor and maintain
173						Not yet monitor and maintain
174						Not yet monitor and maintain
175						Not yet monitor and maintain
176						Not yet monitor and maintain
177						Not yet monitor and maintain
178						Not yet monitor and maintain
179						Not yet monitor and maintain
180						Not yet monitor and maintain
181						Not yet monitor and maintain
182						Not yet monitor and maintain
183						Not yet monitor and maintain
184						Not yet monitor and maintain
185						Not yet monitor and maintain
186						Not yet monitor and maintain
187						Not yet monitor and maintain
188						Not yet monitor and maintain
189						Not yet monitor and maintain
190						Not yet monitor and maintain
191						Not yet monitor and maintain
192						Not yet monitor and maintain
193						Not yet monitor and maintain
194						Not yet monitor and maintain
195						Not yet monitor and maintain
196						Not yet monitor and maintain
197						Not yet monitor and maintain
198						Not yet monitor and maintain
199						Not yet monitor and maintain
200						Not yet monitor and maintain
201						Not yet monitor and maintain
202						Not yet monitor and maintain
203						Not yet monitor and maintain
204						Not yet monitor and maintain
205						Not yet monitor and maintain
206						Not yet monitor and maintain
Sub Total			54	182		


Prepared by:


JASMINE H. SABANGAN
 EMS

Checked and Reviewed by:


PEDRO A. MARMOL
 Assistant PASu/Ecoms II

Attested by:


ORLANDO R. RAMOS
 PASu, MCWS

Geo-tagged pictures taken during the actual conduct of monitoring and maintaining of monuments and signages.



2

Geo-tagged pictures taken during the actual conduct of monitoring and maintaining of monuments and signages.



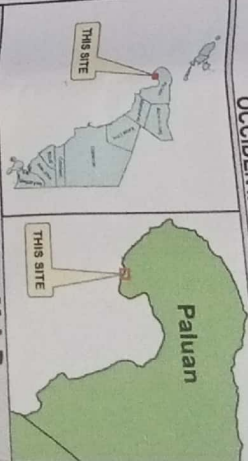
P



Republic of the Philippines
Department of Environment and Natural Resources
MINDORO REGIONAL WILDLIFE SANCTUARY
Paluan, Occidental Mindoro

RELATIVE LOCATION OF 34 IDENTIFIED SIGNAGES WITHIN

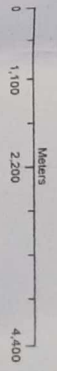
MT. CALAVITE WILDLIFE SANCTUARY
LOCATED AT BRGY. HARRISON AND
ALPAOY MUNICIPALITY OF PALUAN,
OCCIDENTAL MINDORO



LOCATION MAP



SCALE : 1:42,985



Coordinate System: WGS 1984 UTM Zone 51N
Projection: Transverse Mercator
Datum: WGS 1984

Legend

- Signage (34 - Accomplished)
- Mount Calavite Boundary

Prepared by:

Mario Benedito S. Salvia
MARIO BENEDITO S. SALVIA
GIS Operator / Park Ranger

Verified by:

ORLANDO R. RAMOS
PA Superintendent

Noted by:

ANASTACIO A. SANTOS
CENR Officer




LOCATION OF SURVEY
 RECALIBRATED BOUNDARY MEASUREMENTS

WATER

MT. CALAVITE WILDLIFE SANCTUARY

WILDLIFE AT RISK: MOUNTAIN MONITORING
 OF MOUNTAIN DEGRADATION MONITORING



LOCATION MAP



SCALE: 1:62,500

Copyright by DENR, 2010. All rights reserved.
 Reproduction, distribution, and sale of this document
 without written permission is prohibited.

Legend



[Signature]
 DENR
 Department of Environment and Natural Resources

AMERICAN A. SANCIA