



Republic of the Philippines
Department of Environment and Natural Resources
MIMAROPA Region
Community Environment And Natural Resources Office
Mount Calavite Wildlife Sanctuary
Protected Area Management Office
Email: mcws.denr@gmail.com

April 11, 2022

MEMORANDUM

FOR : The OIC, PENR Officer
Mamburao, Occidental Mindoro

FROM : CENR Officer
Sablayan, Occidental Mindoro

SUBJECT : **REPORT ON THE CONDUCTED MONITORING AND
LOCATING OF DEMARCATED MONUMENTS AND
SIGNAGES WITHIN PROTECTED AREA OF MT.CALAVITE
WILDLIFE SANCTUARY (MCWS) PALUAN, OCCIDENTAL
MINDORO.**

Respectfully endorsing herewith is the memorandum of Protected Area Superintendent Orlando R. Ramos regarding the abovementioned subject.

For your information, evaluation and further action, if any.


FOR. ANASTACIO A. SANTOS, MPA





Republic of the Philippines
Department of Environment and Natural Resources

MIMAROPA Region

Community Environment And Natural Resources Office

Mount Calavite Wildlife Sanctuary

Protected Area Management Office

Email: mcws.denr@gmail.com

April 11, 2022

MEMORANDUM

FOR : The Community Environment and
Natural Resources Officer

FROM : The Protected Area Superintendent

SUBJECT : **REPORT ON THE CONDUCTED MONITORING AND
LOCATING OF DEMARCATED MONUMENTS AND
SIGNAGES WITHIN PROTECTED AREA OF MT.CALAVITE
WILDLIFE SANCTUARY (MCWS) PALUAN, OCCIDENTAL
MINDORO.**


Submitting herewith is the report regarding above mentioned subject. This office were able to locate and monitored thirty four (34) signages and (40) monuments within the protected area for the month of March 16, 2022 to April 15, 2022.


Attached is the GIS generated map and photo documentation of the activities conducted.

For information and record.

ORLANDO R. RAMOS

Actual conduct of monitoring and locating of monuments and signages and survey of alienable and disposable within protected area of Mt. Calavite Wildlife Sanctuary within the month of March 16 to April 16, 2022.

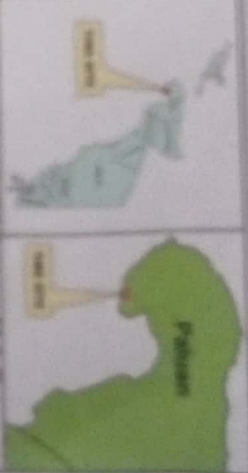




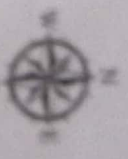


RELATIVE LOCATION OF 40 IDENTIFIED MONUMENTS WITHIN

MT. CALAWITE WILDLIFE SANCTUARY
LOCATED AT BRGY. HARRISON, MUNICIPALITY OF PALUAN, OCCIDENTAL MINDORO



LOCATION MAP



SCALE : 1:50,000



Coordinate System: WGS 1984 UTM Zone 51N
Projection: Transverse Mercator
Datum: WGS 1984

Legend

- Monument
- Boundary

Prepared by: *[Signature]*
Checked by: *[Signature]*
Reviewed by: *[Signature]*

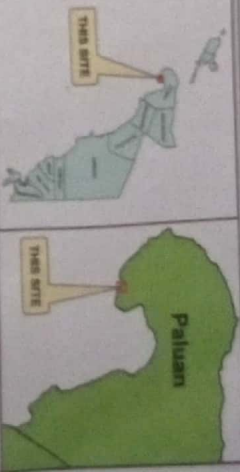
Approved by: *[Signature]*
Date: *[Date]*

Project: *[Project Name]*
Location: *[Location]*

[Signature]
Date: *[Date]*




RELATIVE LOCATION OF 34 IDENTIFIED SIGNAGES WITHIN
MT. CALAVITE WILDLIFE SANCTUARY
 LOCATED AT BRGY. HARRISON AND ALPAOY MUNICIPALITY OF PALUAN, OCCIDENTAL MINDORO



LOCATION MAP







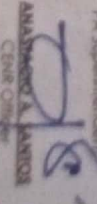
SCALE : 1:50,000



Coordinate System: WGS 1984 UTM Zone 51N
 Projection: Transverse Mercator
 Datum: WGS 1984

Legend

-  Signage
-  Mount Calavite Boundary

Prepared by: 
 MAURO BENEDICTO, JR.
 GIS Specialist / Forest Ranger
 Verified by: 
 OMBERTO A. MANOTA
 PA Superintendent
 Noted by: 
 ANASTASIO A. SANTOS
 Chief Officer