


## Fw: Request for municipal and barangay shapefile

From: Land Management Bureau (denrlmb@yahoo.com)

To: lmb\_rkmd@yahoo.com

Date: Wednesday, June 8, 2022, 07:41 AM GMT+8



Good day, pasuyo po for DTS.

Rush po.

Maraming salamat po.

Department of Environment and Natural Resources

Land Management Bureau

Website: [www.lmb.gov.ph](http://www.lmb.gov.ph)

Email: [denrlmb@yahoo.com](mailto:denrlmb@yahoo.com) / [inquiries@lmb.gov.ph](mailto:inquiries@lmb.gov.ph)

----- Forwarded Message -----

**From:** Sylvia A. Sueno <[sasueno@neda.gov.ph](mailto:sasueno@neda.gov.ph)>

**To:** [denrlmb@yahoo.com](mailto:denrlmb@yahoo.com) <[denrlmb@yahoo.com](mailto:denrlmb@yahoo.com)>; [lmb@denr.gov.ph](mailto:lmb@denr.gov.ph) <[lmb@denr.gov.ph](mailto:lmb@denr.gov.ph)>; [lmb\\_rkmd@yahoo.com](mailto:lmb_rkmd@yahoo.com) <[lmb\\_rkmd@yahoo.com](mailto:lmb_rkmd@yahoo.com)>

**Cc:** Yuri M. Leomo <[ymleomo@neda.gov.ph](mailto:ymleomo@neda.gov.ph)>; Jhoanne O. Mahilum <[jjortiz@neda.gov.ph](mailto:jjortiz@neda.gov.ph)>; Juan Antonio N. Deleña <[jndelena@neda.gov.ph](mailto:jndelena@neda.gov.ph)>

**Sent:** Tuesday, June 7, 2022, 04:14:22 PM GMT+8

**Subject:** Fw: Request for municipal and barangay shapefile

Dear Atty. Talabis:

We would like to follow up the status of our request for municipal and barangay boundaries. As per email from Engr. Bienvenido Cruz of the Geodetic Survey Division, the latest available data were consolidated in 2019 (see attached letter dated 27 May 2022).

We would appreciate receiving updates on our request as this data is crucial for our study. Further, we would also like to request for a mobile number or contact details from whom we can get updates on this matter.

Thank you very much.

Best regards,  
Sylvia

---

**From:** Sylvia A. Sueno

**Sent:** Wednesday, May 25, 2022 4:31 PM

**To:** [denrlmb@yahoo.com](mailto:denrlmb@yahoo.com) <[denrlmb@yahoo.com](mailto:denrlmb@yahoo.com)>; [lmb@denr.gov.ph](mailto:lmb@denr.gov.ph) <[lmb@denr.gov.ph](mailto:lmb@denr.gov.ph)>

**Cc:** Ronald Jeremy S. Antonio <[rsantonio@neda.gov.ph](mailto:rsantonio@neda.gov.ph)>; Juan Antonio N. Deleña <[jndelena@neda.gov.ph](mailto:jndelena@neda.gov.ph)>; Loida G. Panopio <[lageronimo@neda.gov.ph](mailto:lageronimo@neda.gov.ph)>; Jhoanne O. Mahilum <[jjortiz@neda.gov.ph](mailto:jjortiz@neda.gov.ph)>

**Subject:** Request for municipal and barangay shapefile

**ATTY. EMELYNE V. TALABIS**

Acting Director

Land Management Bureau

Department of Environment and Natural Resources

880 F.R. Estuar Building, Quezon Avenue

Brgy. Paligsahan, Quezon City

**SUBJECT: Request for data on municipal and barangay boundaries with  
Philippine Standard Geographic Code (PSGC)**

Dear Director Talabis:

The NEDA Social Development Staff is currently conducting an in-house research study entitled "Risk-Based Estimation of Vulnerable Households in the Philippines" which aims to estimate the proportion of households that are vulnerable to different kinds of risks such as life cycle, economic, natural, and human-induced risks.

In this regard, we would like to request for the latest **municipal and barangay boundaries with PSGC in shapefile format**, which our study team will use to estimate the areas affected by hazards.

We would highly appreciate receiving the requested data by **27 May 2022**. For questions and/or clarifications, your staff may directly coordinate with Ms. Sylvia A. Sueno ([sasueno@neda.gov.ph](mailto:sasueno@neda.gov.ph)) or Ms. Jhoanne O. Mahilum ([jjortiz@neda.gov.ph](mailto:jjortiz@neda.gov.ph)) of our Social Protection and Integration Division.

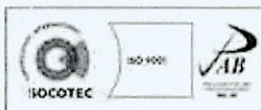
Thank you.

Very truly yours,

**GIRLIE GRACE J. CASIMIRO-IGTIBEN**  
Director IV, Social Development Staff



National Economic and  
Development Authority



**SYLVIA A. SUENO**

Senior Research Associate

Social Development Staff - Social Protection and Integration Div

12 St. J. Escrivá Drive, Ortigas Center, Pasig City 1605 Philippines

Tel: (+632) 8631-3758 | Fax: (+632) 28631-5435

<https://neda.gov.ph>

[pdp.neda.gov.ph](https://pdp.neda.gov.ph) | [2040.neda.gov.ph](https://2040.neda.gov.ph) | [sdg.neda.gov.ph](https://sdg.neda.gov.ph)

"The information contained in this communication is intended solely for the use of the individual or entity to whom it is addressed to and other parties authorized to receive it. It may contain confidential or privileged communication. If you are not the intended recipient, you are hereby notified that any disclosure, copying, distribution, or taking any action in reliance on the contents of this information is strictly prohibited and may be unlawful. If you received this communication in error, please notify us immediately by responding to this e-mail and then immediately delete it from your system. Opinions contained in this e-mail or any of its attachments do not necessarily reflect the opinions of the National Economic and Development Authority."



05252022 Letter to DENR requesting for data on the municipal and barangay boundaries.pdf

679.4kB



20220500773.pdf



REPUBLIC OF THE PHILIPPINES

## NATIONAL ECONOMIC AND DEVELOPMENT AUTHORITY

25 May 2022

**ATTY. EMELYNE V. TALABIS**

Acting Director

Land Management Bureau

Department of Environment and Natural Resources

880 F.R. Estuar Building, Quezon Avenue

Brgy. Paligsahan, Quezon City

**SUBJECT: Request for data on municipal and barangay boundaries with Philippine Standard Geographic Code (PSGC)**

Dear **Director Talabis:**

The NEDA Social Development Staff is currently conducting an in-house research study entitled "Risk-Based Estimation of Vulnerable Households in the Philippines" which aims to estimate the proportion of households that are vulnerable to different kinds of risks such as life cycle, economic, natural, and human-induced risks.

In this regard, we would like to request for the latest **municipal and barangay boundaries with PSGC in shapefile format**, which our study team will use to estimate the areas affected by hazards.

We would highly appreciate receiving the requested data by **27 May 2022**. For questions and/or clarifications, your staff may directly coordinate with Ms. Sylvia A. Sueno (sasueno@neda.gov.ph) or Ms. Jhoanne O. Mahilum (jjortiz@neda.gov.ph) of our Social Protection and Integration Division.

Thank you.

Very truly yours,

**GIRLIE GRACE J. CASIMIRO-IGTIBEN**

Director IV, Social Development Staff

**Request for municipal and barangay boundaries data with  
Philippine Standard Geographic Code (PSGC)**

Page 1 of 1





MAY 27 2022

**MS. SYLVIA A. SUENO**

[sasueno@neda.gov.ph](mailto:sasueno@neda.gov.ph)

No.12 St. Escriva Drive,  
Ortigas Center, Pasay City.

Dear **Ms. Sueno**:


This pertains to your email letter dated May 24, 2022, clarifying the following questions before you request for the administrative boundaries shapefile:

1. What year was the last shapefile updated?;
2. Do the municipalities have Philippine Standard Geographic Code (PSGC)?

With regards to question no. 1, the Regional Base Map in shapefile format was updated and consolidated last December 2019. And as to question no.2, as per Philippine Statistics Authority (PSA) website, municipalities have Philippine Standard Geographic Code (PSGC), however, to be further clarified, send directly your queries to the PSA since they are the authorized agency regarding the matter.

Thank you.

Very truly yours,

  
**ENGR. BIENVENIDO F. CRUZ**  
Chief, Geodetic Survey Division

Doc No. : 20220500773  
Rfd-05-27-22  
ESS 296-E