

701

**STEWARDSHIP AGREEMENT HOLDER  
PERFORMANCE EVALUATION AND RATING SHEET**

REGION : MIMAROPA  
 PENRO : PALAWAN  
 CENRO : COCON  
 Name of CS Holder : HENRY LIAO CS No.: 423031039  
 Location :  
     Barangay : SAN MIGUEL  
     Municipality : LINAPATAN  
     Province : PALAWAN  
 Area Granted : 2.5854  
 Date Granted : SEP. 17, 1997  
 Status of the Area : EXISTING

**I. AREA DEVELOPMENT**

**1. Farm Area Development And Management**

Farming Practices/Technologies (please indicate location on the attached sketch map of the farmlot the development/improvements made)

Farming Practices/Technologies	Percentage Of Farm Area Covered	Crops Planted	Generated Benefits (good, fair, poor)
a. Agroforestry Farm Establishment	18%	Mango + Calamansi	fair
b. Orchard and Tree Plantation	20%	Cashew, Banam	Good
c. Agricrops			

**2. Farm Protection, Care And Maintenance**

Activities	Good	Fair	Poor
a. Forest Protection	✓		
b. Fertilizer Application		✓	
c. Pesticide Application			✓

**3. Other Improvements**

Other Improvements	Good	Fair	Poor
a. Monument in each Farm Corner	✓		
b. Fertilizer Application		✓	
c. Pesticide Application			✓

**II. CONSERVATION OF FOREST RESOURCES**

Activities	Good	Fair	Poor
a. Protection of naturally growing trees	✓		
b. Soil and Water Conservation/Soil Erosion		✓	



Control Measures			
c. Protection of vegetation along waterlines, rivers and streams		✓	
d. Compliance to existing forestry laws, rules and regulations		✓	

#### REMARKS

#### III. INVOLVEMENT ON THE ORGANIZATIONAL ACTIVITIES

1. Is the grantee a member of Stewardship Association/CBFM Peoples Organization?  
☐ Yes ☐ No  
 If yes, please specify position in the organization.

2. As officer/member, what organizational activities had you participated?

Activities	Always	Sometimes	Never
a. Meetings			
b. Planning/Decision Making			
c. Implementation/Monitoring			
d. Pahina/Collective Labor			

#### IV. STATUS OF OCCUPANCY:

( ) Actual CS Holder ( ) Leased/Mortgaged ( ) Sold by CS Holder

#### REMARKS:

The area has improvements, However the grantee sold the area to certain City Flores and sold to another person which is violation in the Stewardship Agreement. Recommend for Cancellation of CSC Contract.

#### EVALUATORS:

**MARK GLENN T. MANAGDAG**

Team Leader

**ANGELETH N. PASCENTE**

Member

**X RICHARD R. RILLO**

Member

**DENNIS T. JACOMIS**

Member

**DANILLO F. PATRON**

Member

**ELIZABETH S. SELLADO**

Member

**WILSON T. PRUDENTO**

Barangay Official

**ALBERT A. ABARINO**

#### ATTESTED BY:

**ROUNEL G. VELIAN**

CENR Officer

**6/27/20**

Date

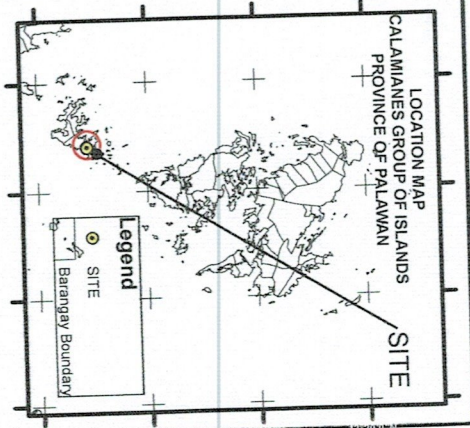


119°51'50"E 119°51'55"E 119°52'0"E

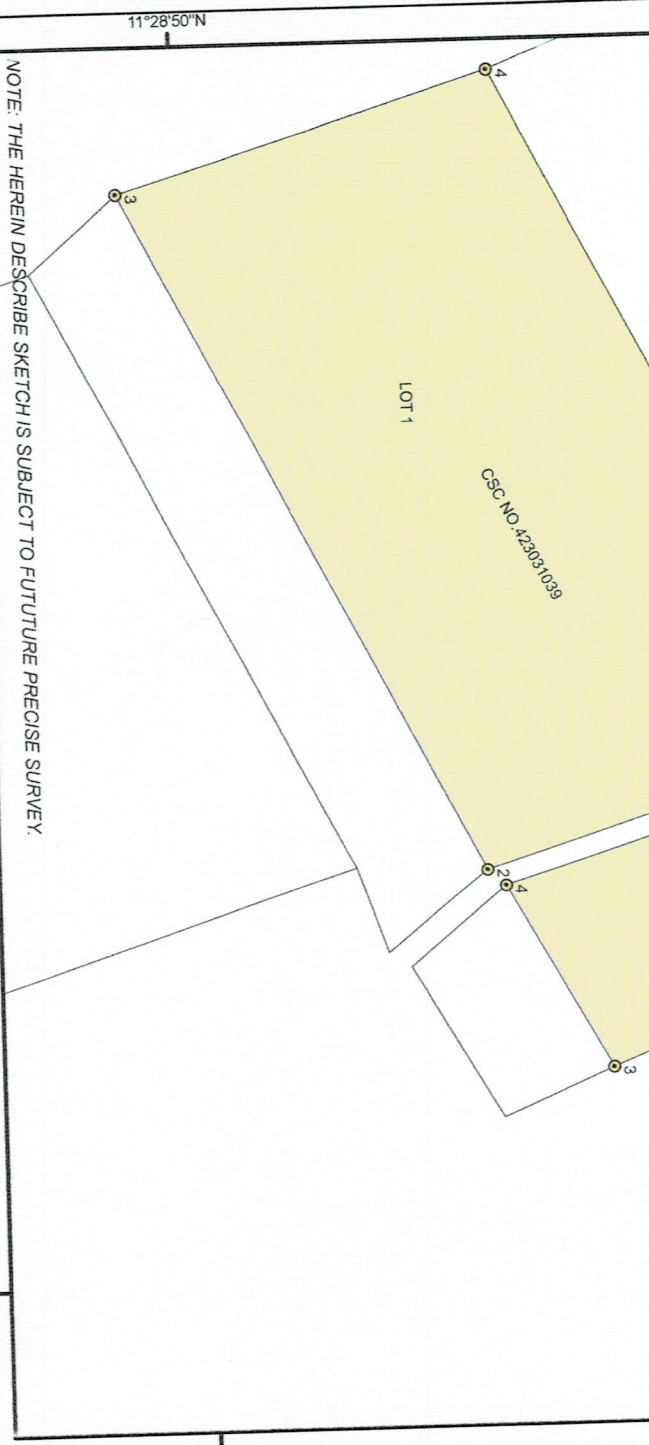
GEOGRAPHIC COORDINATES

LOT 1			
CORNER	LATITUDE	LONGITUDE	
1	11°28'55.67"	119°51'55.38"	
2	11°28'52.47"	119°51'56.38"	
3	11°28'49.50"	119°51'50.37"	
4	11°28'52.71"	119°51'49.40"	

LOT 2			
CORNER	LATITUDE	LONGITUDE	
1	11°28'55.76"	119°51'55.55"	
2	11°28'56.53"	119°51'56.92"	
3	11°28'53.49"	119°51'58.14"	
4	11°28'52.62"	119°51'56.53"	



MANGROVE



ASSESSED BY:

MARK GLENN T. MANAGDAG  
CBFM DESK OFFICER

ARGIE BILLORES  
Forester I

ANGELIE U. PASCUAL  
LMI

ROMULO VENTURA  
Park Maintenance Foreman



SKETCH MAP

showing the area covered by

CERTIFICATE OF STEWARDSHIP  
NO: 423031039

For: Social Forestry Area

awarded to

HENRY A. LIAO

LOCATED AT:

SITIO : ILOG  
BARANGAY : SAN MIGUEL  
MUNICIPALITY : LINAPACAN  
PALAWAN : PALAWAN

APPROXIMATE AREA: 2.5854 HAS.



SCALE : 1 : 2000

PROJECTION : WORLD GEODETIC SYTEM (WGS-34)

LEGEND

HENRY LIAO  CSC\_LOTS

CHECKED BY:

FERDINAND BATCHALIAN  
Forester III

ATTESTED BY:

RODNEY G. VERIAN  
O.C. - CENRO





Republic of the Philippines  
Department of Environment and Natural Resources  
MIMAROPA Region  
**COMMUNITY ENVIRONMENT AND NATURAL RESOURCES OFFICE**  
Calamianes Island Coron, Palawan

**MEMORANDUM**

FOR : THE COMMUNITY ENVIRONMENT &  
NATURAL RESOURCES OFFICER

FROM : The CSC Evaluation & Assessment Team

SUBJECT : **EVALUATION AND ASSESSEMENT REPORT ON CSC's  
ISSUED LOCATED AT SITIO ILOG, BARANGAY  
SAN MIGUEL, LINAPACAN, PALAWAN**

DATE : June 10, 2022



Please be informed that on June 6-10, 2022 the undersigned personnel of this office conducted evaluation and assessment of CSC issued to Henry Liao bearing **CSC No. 423031039** with a total area of **2.5854** hectare located at So. Ilog, Barangay San Miguel, Linapacan, Palawan.

Hereunder are result of the evaluation and assessment, to wit:

1. Mr. Henry Liao, was awarded a Certificate of Stewardship Contract(CSC) on September 19, 1997 still existing and it will be expire on September 20, 2022
2. The CSC area have development planted with forest tress, fruit bearing tress, and agricultural crops the CS area got 70 points equivalent to "Satisfactory Rating" however the CS holder was executed a waiver of rights waiving, transferring and renouncing all their rights over the land to a certain Cristy Flores which is a gross violation of existing rules and regulations and a sufficient ground for the cancellation of Stewardship Contract.

Section 10.9 of DENR Administrative Order No. 4 Series of 1991 or otherwise known as the Revised Regulations Governing the Integrated Social Forestry Program (ISFP) and Section 6.3 of DENR Memo Circular No. 21 Series of 1993 stated the responsibilities of the holder and grounds for cancellation/termination of CSC, to wit;

Section 10.9 of DAO No. 4 Series of 1991 Refrain from transferring or assigning their allocated land or any portion thereof without approval from the DENR Secretary or his authorized representative.

"Section 6.3 of DENR Memorandum Circular, Series of 1993 Transferring the Certificate of Stewardships to other person through sale"

Attached are duly accomplished CSC Evaluation and Assessment Form together with sketch map and geotagged pictures taken during the conduct of assessment.

For information, record and further instruction/s.

MARK GLENN T. MANAGDAG  
ECOMS-II/CBFM Desk Officer

DANILO G. PATRON  
Park Maintenance

ROMULO M. VENTURA  
Park Maintenance

ARGIE BILLONES  
Forester I

ANGELIE U. PASCUAL  
LMI

MA. LANI T. VENTURA  
Forest Ranger

ELIZALDE SEGUNDO  
Forest Technician II

DENNIS JAGMIS  
Forest Technician II

ALBERT ABARAING  
Forest Ranger



PHOTO DOCUMENTATION DURING THE CONDUCT OF CSC EVALUATION  
AND ASSESSMENT AWARDED TO HENRY LIAO, IN SITIO ILOG BARANGAY.  
SAN MIGUEL, LINAPACAN, PALAWAN





Republic of the Philippines  
DEPARTMENT OF ENVIRONMENT AND NATURAL RESOURCES

# CERTIFICATE OF STEWARDSHIP

To All Whom These Presents May Come, Greetings:

THAT this CERTIFICATE OF STEWARDSHIP is being awarded to:

HENRY A. LIAO

of legal age, Filipino, who is (are) the actual tiller(s) of the land specified in this contract, and who commits himself/herself/themselves to the responsibilities of stewardship, with residence at Ilog, San Miguel, Linapacan, Palawan to develop and manage a SOCIAL FORESTRY AREA in accordance with the attached AGREEMENT, on a portion of forest land situated in Sitio Ilog, Barangay San Miguel, Municipality of Linapacan, Province of Palawan, containing an area of 2.5854 hectares, more or less, bounded and described as follows:

Bounded on the North by Lot 22; on the East by Lot 21-A and Mangrove; on the South by Lot 20 and on the West by Public Land.

and registered with the DEPARTMENT OF ENVIRONMENT AND NATURAL RESOURCES in accordance with existing rules and regulations.

As (a) forest land steward(s), HENRY A. LIAO commit(s) himself/herself/themselves to protecting and enhancing the ecology of the land specified in this contract and to joining with other stewards in the area in protecting and enhancing their natural resource base. In exchange for such a commitment, the steward(s) shall have the right to peaceful possession, cultivation and enjoyment of his/her/their forest landholding and the fruits thereof, the right to manage and work on the forest landholdings in accordance with appropriate forest land and farm methods and practices, and such other rights as may be granted or provided by laws, orders, letters of instruction, rules and regulations.

The steward(s) shall also faithfully comply with the obligations specified under the Stewardship Agreement hereto attached.

IN TESTIMONY WHEREOF, and by the authority vested in me by law, I, VICTOR A. RAMOS, Secretary of the Department of Environment and Natural Resources, have caused this CERTIFICATE to be issued and the seal of the Department of Environment and Natural Resources to be hereunto affixed.

Given under my hand at Quezon City on this 19th day of September in the year of our Lord One Thousand Nine Hundred and Ninety Seven.

ATTESTED:

ANTONIO G. PRINCIPLE

Regional Executive Director

EDWIN L. CAC

Chief, Forest Dev't. Unit

VICTOR O. RAMOS

Secretary

By:

DOSDADO L. OCAMPO

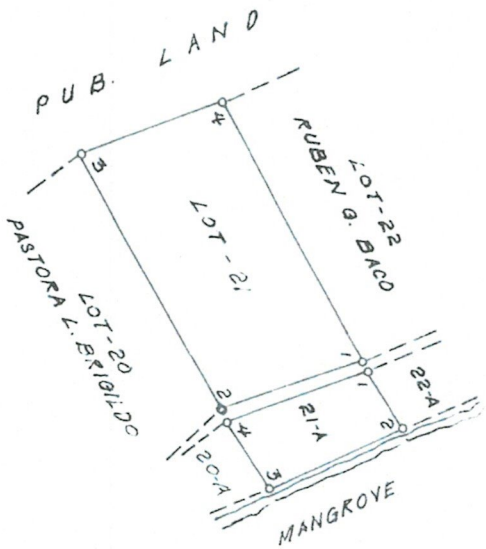
CENRO

Entered in the Registration Book of the Department of Environment and Natural Resources this day of Sept. 19, 19 97, under Registry Book No. 2, Page No. 1.

following terms and conditions:



TECHNICAL		DESCRIPTION		REMARKS
LINE	BEARING	DISTANCE		
LOT 21				
1	S. 62° 49' W.	204.00 M.		STAKE
2	N. 17° 12' W.	103.17		"
3	N. 62° 49' E.	203.00		"
4	S. 17° 45' E.	103.00		"
LOT 21-A				
1		A= 5176		
2	N. 17° 46' W.	101.91		"
3	N. 59° 53' E.	48.00		"
4	S. 22° 13' E.	100.50		"
1	S. 59° 53' W.	56.00		"



Surveyed By	DENR CENRO TEAM	Name	Position	Date
Prepared By	JAIME C. LANAJA		U.W.-I	09-16-97
Checked By	BERNARDO F. CASTILLO		F.S.-I	
Verified By	DIOSDADO L. OCAMPO		CENRO	

NOTE  
The here-in described area is  
subject to future precise survey

# MAP

## OF AREA COVERED BY CERTIFICATE OF STEWARDSHIP

No. 0423031035

FOR: SOCIAL FORESTRY AREA

OF  
HENRY A. LIAO

LOCATED AT  
SITIO : LOG  
BARANGAY : SAN MIGUEL  
MUNICIPALITY : LINAPACAN  
PROVINCE : PALAWAN  
APPROXIMATE AREA = 2.5854 HECTARES

SCALE 1:4,000  
100 MTS

Republic of the Philippines  
Department of Environment and Natural Resources  
Region 4

We hereby certify that this is the correct map of the area under  
Stewardship Contract No. \_\_\_\_\_ of \_\_\_\_\_ as described herein.  
for SOCIAL FORESTRY AREA  
This map was prepared based from the submitted compilation sketch  
and other references available in this Office.

RENATO BALANCA  
BARANGAY CAPTAIN  
EDWIN I. CAC  
SOCIAL FORESTRY DESK OFFICER

APPROVED:

*Diosdado L. Ocampo*  
Diosdado L. Ocampo  
CENRO