

Republic of the Philippines
Department of Environment and Natural Resources
Visayas Avenue, Diliman, Quezon City

DENR Form No. _____

APPLICATION FOR RENEWAL
OF CERTIFICATE OF STEWARDSHIP

1. Name: PALANCA HIPOLYTA R.
(Last Name) (First Name) (Middle Initial)
2. Birthdate: August 15, 1970
3. Address:
Sitio: DAVOTE
Barangay: SAN MIGUEL
Municipality: INAPATAN
Province: PATAGON
4. Educational Attainment: College Graduate
5. Occupation: Tender
6. Civil Status:
☐ Single ☒ Married ☐ Widow ☐ Others
7. Name of Spouse: _____
(If husband is applicant, indicate the maiden name of wife)

8. Names of Household Members

Names (pls indicate if holder of CS)	Age	Relationship	Educational Attainment	Occupation
Angel Palanca	15	son	College level	Senior citizen
Renato Palanca	13	son	- do -	- do -
Pablo Palanca, Jr.	10	son	College Graduate	Engineering Design
Lily Fabrigas	17	daughter	- do -	- do -

(Note: Use additional sheet if necessary)

Need to be translated into the local dialect

9. Estimated Annual Income of Family:

Name of Family Member	Source of Income (include on-farm and off-farm activities)	Amount of Income

10. Area covered by Existing CS (ha): 2.0809 has.

Location: SO. DAVE, Brgy. SAN MIGUEL, UDAHARAN, PANGasinan

CS No. 42302007

Date Issued:

2/10/1996

(day/month/year)

Expiry Date:

3/10/2021

(day/month/year)

11. Place of Residence: ☐ Inside Area Occupied

☐ Outside Area Occupied

12. Are you a member of an organization? ☐ Yes

☐ No

If yes, name of the organization: _____

Position in the organization: _____

I HEREBY CERTIFY that the answers given above are true and correct to the best of my knowledge and belief and I understand that any information I have stated in this application which are contrary to facts shall factor cause the rejection of the application or cancellation of the stewardship agreement that may be granted as a result.

Hipolito R. Paranca
(Signature of Applicant)

THIS IS TO CERTIFY that _____ is the holder of Certificate of Stewardship No. _____ and actually tilling the area subject of this application for renewal.

Wilson T. Prudente
Barangay Official

MARK GLENN T. MANAGDAG
CBFM Coordinator

SUBSCRIBED AND SWORN to me this _____ day of _____, applicant exhibiting his residence certificate number _____ issued on _____ at _____.

ROBERT G. VELAN
CENR Officer
6/27/22

STEWARDSHIP AGREEMENT HOLDER PERFORMANCE EVALUATION AND RATING SHEET

REGION : MIMANAPA
 PENRO : PALAWAN
 CENRO : CORON
 Name of CS Holder : HIPOLITA PRANCA CS No.: 4230 2007
 Location :
 Barangay : SAN MIGUEL
 Municipality : LINAPATAN
 Province : PALAWAN
 Area Granted : 2.6809 HAS.
 Date Granted : OCT. 2, 1996
 Status of the Area : EXPIRED

I. AREA DEVELOPMENT

1. Farm Area Development And Management

Farming Practices/Technologies (please indicate location on the attached sketch map of the farmplot the development/improvements made)

Farming Practices/Technologies	Percentage Of Farm Area Covered	Crops Planted	Generated Benefits (good, fair, poor)
a. Agroforestry Farm Establishment	10%	few Paper tree, narra	
b. Orchard and Tree Plantation	20%	Cashew plantation	
c. Agricrops			

2. Farm Protection, Care And Maintenance

Activities	Good	Fair	Poor
a. Forest Protection	✓		
b. Fertilizer Application		✓	
c. Pesticide Application			✓

3. Other Improvements

Other Improvements	Good	Fair	Poor
a. Monument in each Farm Corner			
b. Fertilizer Application	✓		
c. Pesticide Application			✓

II. CONSERVATION OF FOREST RESOURCES

Activities	Good	Fair	Poor
a. Protection of naturally growing trees	✓		
b. Soil and Water Conservation/Soil Erosion		✓	

Control Measures			
c. Protection of vegetation along waterlines, rivers and streams		✓	
d. Compliance to existing forestry laws, rules and regulations		✓	

REMARKS _____

III. INVOLVEMENT ON THE ORGANIZATIONAL ACTIVITIES

1. Is the grantee a member of Stewardship Association/CBFM Peoples Organization?
☐ Yes ☐ No
 If yes, please specify position in the organization.

2. As officer/member, what organizational activities had you participated?

Activities	Always	Sometimes	Never
a. Meetings			
b. Planning/Decision Making			
c. Implementation/Monitoring			
d. Pahina/Collective Labor			

IV. STATUS OF OCCUPANCY:

☐ Actual CS Holder ☐ Leased/Mortgaged ☐ Sold by CS Holder

REMARKS:

The CS holder complied with the terms and conditions stated in their Stewardship Agreement, and in CS area got 70 points equivalent to satisfactory rating. The team recommend for renewal of Stewardship contract.

EVALUATORS:

MARK GLENN T. MANAGDAG

Team Leader

ANGIE U. YACUAN
Member

ARRE D. ALONSO
Member

DENNIS T. JEXOMIS
Member

ARRE D. ALONSO
Member

EURANTE S. SELLANO
Member

WILSON T. PRUDEN
Barangay Official

ALBERT A. ARRA

ATTESTED BY:

RODNEY G. MANAN
CENR Officer

6/27/22
Date



MEMORANDUM

FOR : THE COMMUNITY ENVIRONMENT & NATURAL RESOURCES OFFICER

FROM : The CSC Evaluation & Assessment Team

SUBJECT : **EVALUATION AND ASSESSEMENT REPORT ON CSC's ISSUED LOCATED AT SITIO BALETE, BARANGAY SAN MIGUEL, LINAPACAN, PALAWAN**

DATE : June 10, 2022

Please be informed that on June 10, 2022 the undersigned personnel of this office conducted evaluation and assessment of CSC issued to **Ms. Hipolita Palanca** bearing CSC No. **42302007** with a total area of 2.0809 hectares located at So. Balete, Barangay San Miguel, Linapacan, Palawan.


Hereunder are results of the Inspection/evaluation, to wit:


1. Ms. Hipolita Palanca was awarded a Certificate of Stewardship Contract(CSC) on October 2, 1996 and expired on October 3, 2021.
2. The CS area is well developed fully planted with forest tress, fruit bearing tress, and agricultural crops.
3. The CS area got 70 points equivalent to "Satisfactory rating" The CS holder complied with the terms and conditions stipulated in the Stewardship Contract.


In view of the above facts and findings of the assessment and evaluation team, the aforementioned CSC is recommend for renewal of Stewardship Contract to Ms. Hipolita Palanca.

Attached is duly accomplished CSC Evaluation and Assessment Form together with sketch map, and geotagged pictures taken during the conduct of assessment.


For information, record and further instruction/s.



MARK GLENN T. MANAGDAG
ECOMS-II/CBFM Desk Officer



DANILO G. PATRON
Park Maintenance


ROMULO M. VENTURA
Park Maintenance



ARGIE BILLIONES
- Forester


ANGELLE U. PASCUAL
LMI

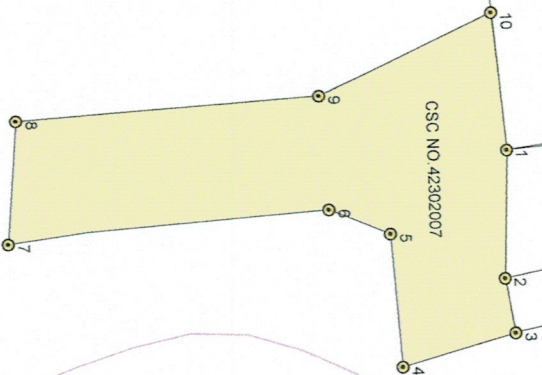
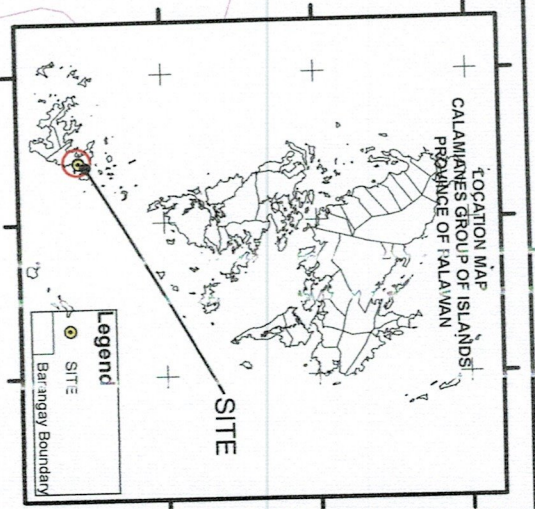

MA. LANI T. VENTURA
Forest Ranger


ELIZALDE SEGUNDO
Forest Technician II

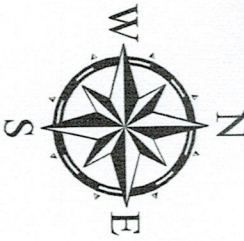

DENNIS JACMIS
Forest Technician II


ALBERT ABARAING
Forest Ranger

GEOGRAPHIC COORDINATES		
CORNER	LATITUDE	LONGITUDE
1	11°29'47.90"	119°52'11.20"
2	11°29'47.79"	119°52'13.44"
3	11°29'47.94"	119°52'14.39"
4	11°29'45.99"	119°52'14.91"
5	11°29'45.86"	119°52'12.58"
6	11°29'44.81"	119°52'12.11"
7	11°29'39.30"	119°52'12.52"
8	11°29'39.51"	119°52'10.35"
9	11°29'44.72"	119°52'10.11"
10	11°29'47.72"	119°52'08.76"



BAY



SKETCH MAP

showing the area covered by

CERTIFICATE OF STEWARDSHIP NO: 42302007

For: Social Forestry Area

awarded to

HIPOLITA PALANCA

LOCATED AT:

SITIO : BALETE
BARANGAY : SAN MIGUEL
MUNICIPALITY : LINAPACAN
PALAWAN : PALAWAN

APPROXIMATE AREA: 2.0809 HAS.



SCALE : 1:4000

PROJECTION : WORLD GEODETIC SYSTEM (WGS84)

Legend

- CORNER
- HIPOLITA PALANCA
- CSC_LOTS
- COASTLINE

PREPARED BY:

MARK GLENN T. MANAGDAG
ECOLOGIST/DBFM DO

CHECKED BY:

FERDINAND GATCHALIAN
Forester III/Chief CDS

ATTESTED BY:

ROSELYN G. VERJAN
OIC - CENTRO

NOTE: THE HEREIN DESCRIBE SKETCH IS SUBJECT TO FUTURE PRECISE SURVEY.

PHOTO DOCUMENTATION DURING THE CONDUCT OF CSC EVALUATION
AND ASSESSMENT AWARDED TO HIPOLITA PALANCA, IN SITIO BALETE,
BARANGAY. SAN MIGUEL, LINAPACAN, PALAWAN



Republic of the Philippines
DEPARTMENT OF ENVIRONMENT AND NATURAL RESOURCES

CERTIFICATE OF STEWARDSHIP

To All Whom These Presents May Come, Greetings:

THAT this CERTIFICATE OF STEWARDSHIP is being awarded to:

HIPOLITA R. PALANCA

of legal age, Filipino, who is (are) the actual tiller(s) of the land specified in this contract, and who commits himself/herself/themselves to the responsibilities of stewardship, with residence at Bgy. San Miguel, Linapacan, Palawan to develop and manage a SOCIAL FORESTRY AREA in accordance with the attached AGREEMENT, on a portion of forest land situated in Sitio Balete, Barangay San Miguel, Municipality of Linapacan, Province of Palawan, containing an area of 1.4880 hectares, more or less, bounded and described as follows:

Bounded on the North by Sea Shore; on the East and South by Public Land and on the West by Lot Nos. 61, 57 & 67.

and registered with the DEPARTMENT OF ENVIRONMENT AND NATURAL RESOURCES in accordance with existing rules and regulations.

As (a) forest land steward(s), HIPOLITA R. PALANCA commit(s) himself/herself/themselves to protecting and enhancing the ecology of the land specified in this contract and to joining with other stewards in the area in protecting and enhancing their natural resource base. In exchange for such a commitment, the steward(s) shall have the right to peaceful possession, cultivation and enjoyment of his/her/their forest landholding and the fruits thereof, the right to manage and work on the forest landholdings in accordance with appropriate forest land and farm methods and practices, and such other rights as may be granted or provided by laws, orders, letters of instruction, rules and regulations.

The steward(s) shall also faithfully comply with the obligations specified under the Stewardship Agreement hereto attached.

IN TESTIMONY WHEREOF, and by the authority vested in me by law, I, VICTOR O. RAMOS, Secretary of the Department of Environment and Natural Resources, have caused this CERTIFICATE to be issued and the seal of the Department of Environment and Natural Resources to be hereunto affixed.

Given under my hand at Quezon City on this 2nd day of October in the year of our Lord One Thousand Nine Hundred and Ninety Six.

ATTESTED:

ANTONIO G. PRINCIPE

Regional Executive Director

By: INOCENCIO JESUS S. RAMOS
Social Forestry Desk Officer

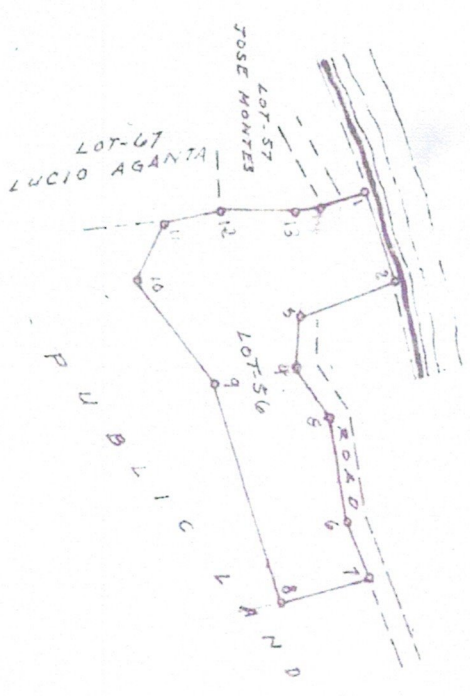
VICTOR O. RAMOS

Secretary

By: DIOSDADO L. ECAMPO
CENRO

Entered in the Registration Book of the Department of Environment and Natural Resources this day of _____, 19____, under Registry Book No. _____, Page No. _____.

LINE	BEARING	DISTANCE	REMARK
1	N. 70° E.	0.3	"
2	S. 72° E.	1.0	"
3	S. 80° E.	3.5	"
4	N. 87° E.	4.0	"
5	N. 83° E.	1.2	"
6	N. 73° E.	4.7	"
7	S. 08° E.	4.6	"
8	S. 74° W.	1.60	"
9	N. 54° W.	1.0	"
10	N. 65° W.	1.6	"
11	N. 53° E.	1.5	"
12	N. 11° W.	3.2	"
13	N. 20° W.	5.1	"



Surveyed by	DENN CENRO TEAM	Name	Position	Date
Prepared By	JAIME C. LANAJA			
Checked By	BERNARDO F. CASTILLO			
Verified By	DIOSDADO L. OCARPO			

NOTE
The area in described area is
subject to future price as survey

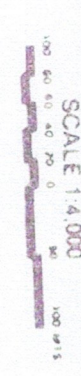
MAP

OF AREA COVERED BY CERTIFICATE OF STEWARDSHIP

No. 043902007

FOR: SOCIAL FORESTRY AREA
OF
HIPOLITA PALANCA

SITIO LOCATED AT
BARANGAY BALETE,
MUNICIPALITY SAN MIGUEL
PROVINCE LINAPACAN
PALAWAN
APPROXIMATE AREA = 2.0809 HECTARES



Republic of the Philippines
Department of Environment and Natural Resources
Region 4

We hereby certify that this is the correct map of the area under
Stewardship Contract No. _____ of _____ as described herein.
for SOCIAL FORESTRY AREA
This map was prepared based from the submitted compilation sketch
and other references available in this Office

INOCENCIO JESUS S. RAMOS
SOCIAL FORESTRY DESK OFFICER

REYNALDO PALANCA
BARANGAY CAPTAIN

APPROVED

[Signature]
DIOSDADO L. OCARPO
CENRO