

Republic of the Philippines
Department of Environment and Natural Resources
Visayas Avenue, Diliman, Quezon City

DENR Form No. _____

APPLICATION FOR RENEWAL
OF CERTIFICATE OF STEWARDSHIP

1. Name: VILLERA LUCILA LIAO
(Last Name) (First Name) (Middle Initial)
2. Birthdate: AUGUST 4, 1954
3. Address:
Sitio: 1206
Barangay: SAN MIGUEL
Municipality: LOKON
Province: PATAGAN
4. Educational Attainment: Elementary Grade 6
5. Occupation: _____
6. Civil Status:
☐ Single ☒ Widow
☐ Married ☐ Others
7. Name of Spouse: _____
(If husband is applicant, indicate the maiden name of wife)

8. Names of Household Members

Names (pls indicate if holder of CS)	Age	Relationship	Educational Attainment	Occupation
DAISY TABATA	1971	Daughter	HIGH SCHOOL GRADUATE	HOUSEWIFE
JAMES VILLERA	1973	Son	HIGH SCHOOL GRADUATE	PROFESSOR
PAULINE CORONADO	1977	Daughter	HIGH SCHOOL GRADUATE	BUSINESSWOMAN
WENIE CORONADO	1979	Daughter	COLLEGE GRADUATE	HOUSEWIFE
JENNIFER LUCIAO	1988	Daughter	HIGH SCHOOL GRADUATE	HOUSEWIFE
CARLINA LUCIAO	1990	Daughter	COLLEGE GRADUATE	HOUSEWIFE
CHRISTINA REJADA	1991	Daughter	COLLEGE GRADUATE	HOUSEWIFE

(Note: Use additional sheet if necessary)

Need to be translated into the local dialect

9. Estimated Annual Income of Family:

Name of Family Member	Source of Income (include on-farm and off-farm activities)	Amount of Income

10. Area covered by Existing CS (ha): 0.2492 HAS.


Location: SD 104, DRUG SAN MIGUEL, UNAPATAN, DARAWAN
 CS No. 42703104 Date Issued: 19/09/1997
 (day/month/year)
 Expiry Date: 20/09/2022
 (day/month/year)

11. Place of Residence: ☐ Inside Area Occupied ☐ Outside Area Occupied


12. Are you a member of an organization? ☐ Yes ☐ No

If yes, name of the organization: _____
 Position in the organization: _____

I HEREBY CERTIFY that the answers given above are true and correct to the best of my knowledge and belief and I understand that any information I have stated in this application which are contrary to facts shall factor cause the rejection of the application or cancellation of the stewardship agreement that may be granted as a result.



 (Signature of Applicant)

THIS IS TO CERTIFY that _____ is the holder of Certificate of Stewardship No. _____ and actually tilling the area subject of this application for renewal.


 WILSON J. PRUDENTE
 Barangay Official


MARK GLENN T. MANAGDAG
 CBFM Coordinator

SUBSCRIBED AND SWORN to me this _____ day of _____, applicant exhibiting his residence certificate number _____ issued on _____ at _____.


 RODOLFO G. URIAN
 CENR Officer
6/27/22

STEWARDSHIP AGREEMENT HOLDER
PERFORMANCE EVALUATION AND RATING SHEET

REGION : MIMANDPA
PENRO : PALAWAN
CENRO : COKON
Name of CS Holder : LUCILA C. VILERA CS No.: 423031041
Location :
Barangay : SAN MIGUEL
Municipality : LINAPATAN
Province : PALAWAN
Area Granted : 0.827 HAs.
Date Granted : SEPT. 19, 1997
Status of the Area : EXISTING

I. AREA DEVELOPMENT

1. Farm Area Development And Management

Farming Practices/Technologies (please indicate location on the attached sketch map of the farmlot the development/improvements made)

Farming Practices/Technologies	Percentage Of Farm Area Covered	Crops Planted	Generated Benefits (good, fair, poor)
A. Agroforestry Farm Establishment	8%	Mango, Banam	Fair
B. Orchard and Tree Plantation	20%	Cashew, Calamansi	Good
C. Agricrops	5%	Pina, Canola, Gabi	Fair

2. Farm Protection, Care And Maintenance

Activities	Good	Fair	Poor
a. Forest Protection	✓		
b. Fertilizer Application		✓	
c. Pesticide Application			✓

3. Other Improvements

Other Improvements	Good	Fair	Poor
a. Monument in each Farm Corner	✓		
b. Fertilizer Application		✓	
c. Pesticide Application			✓

II. CONSERVATION OF FOREST RESOURCES

Activities	Good	Fair	Poor
a. Protection of naturally growing trees	✓		
b. Soil and Water Conservation/Soil Erosion Control Measures		✓	

Control Measures			
c. Protection of vegetation along waterlines, rivers and streams			
d. Compliance to existing forestry laws, rules and regulations			

REMARKS _____

III. INVOLVEMENT ON THE ORGANIZATIONAL ACTIVITIES

1. Is the grantee a member of Stewardship Association/CBFM Peoples Organization?

☐ Yes ☐ No

If yes, please specify position in the organization.

2. As officer/member, what organizational activities had you participated?

Activities	Always	Sometimes	Never
a. Meetings			
b. Planning/Decision Making			
c. Implementation/Monitoring			
d. Pahina/Collective Labor			

IV. STATUS OF OCCUPANCY:

() Actual CS Holder () Leased/Mortgaged () Sold by CS Holder

REMARKS:

The CS holder complied with the terms & conditions stated in the Stewardship Agreement and in the CS area got 73 points equivalent to satisfactory rating it is recommended for the renewal of Stewardship Contract.

EVALUATORS:

MARK GLENN T. MANAGDAG

Team Leader

ANGIE U. PASCUA
Member

ARGIE D. RICHARDS
Member

DENNIS T. JAGMIS
Member

DAVIDO P. PATRON
Member

ELIARDE SEGONDO
Member

WILSON T. PRUDENTE
Barangay Official

ALBERT ABATING

ATTESTED BY:

RODOLFO G. VERRIAN
CENR Officer

6/27/22
Date



MEMORANDUM

FOR : THE COMMUNITY ENVIRONMENT & NATURAL RESOURCES OFFICER

FROM : The CSC Evaluation & Assessment Team

SUBJECT : **EVALUATION AND ASSESSEMENT REPORT ON CSC's ISSUED LOCATED AT SITIO ILOG, BARANGAY SAN MIGUEL, LINAPACAN, PALAWAN**

DATE : June 10, 2022

Please be informed that on June 10, 2022 the undersigned personnel of this office conducted evaluation and assessment of CSC issued to **Ms. Lucila L. Villera**, bearing CSC No. **423031041** with a total area of **0.8492** hectares located at So. Ilog, Barangay San Miguel, Linapacan, Palawan.

Hereunder are results of the Inspection/evaluation, to wit:

1. Ms. Lucila L. Villera was awarded a Certificate of Stewardship Contract(CSC) on September 19, 1997 still existing and it will be expire on September 20, 2022.
2. The CS area is well developed fully planted with forest tress, fruit bearing tress, and agricultural crops
3. The CS area got 73 points equivalent to "Satisfactory rating" The CS holder complied with the terms and conditions stipulated in the Stewardship Contract.


In view of the above facts and findings of the assessment and evaluation team, the aforementioned CSC is recommend for renewal of Stewardship Contract to Ms. Lucila L. Villera

Attached is duly accomplished CSC Evaluation and Assessment Form together with sketch map, and geotagged pictures taken during the conduct of assessment.


For information, record and further instruction/s.



MARK GLENN T. MANAGDAG
ECOMS-II/CBFM Desk Officer


DANILO G. PATRON
Park Maintenance


ROMULO M. VENTURA
Park Maintenance



ARGIE BILLIONES
Forester I


ANGELLE U. PASCUAL
LMI


MA. LANI T. VENTURA
Forest Ranger


ELIZALDE SEGUNDO
Forest Technician II


DENNIS JAGMIS
Forest Technician II


ALBERT ABARAING
Forest Ranger

11°51'50"E

11°51'55"E

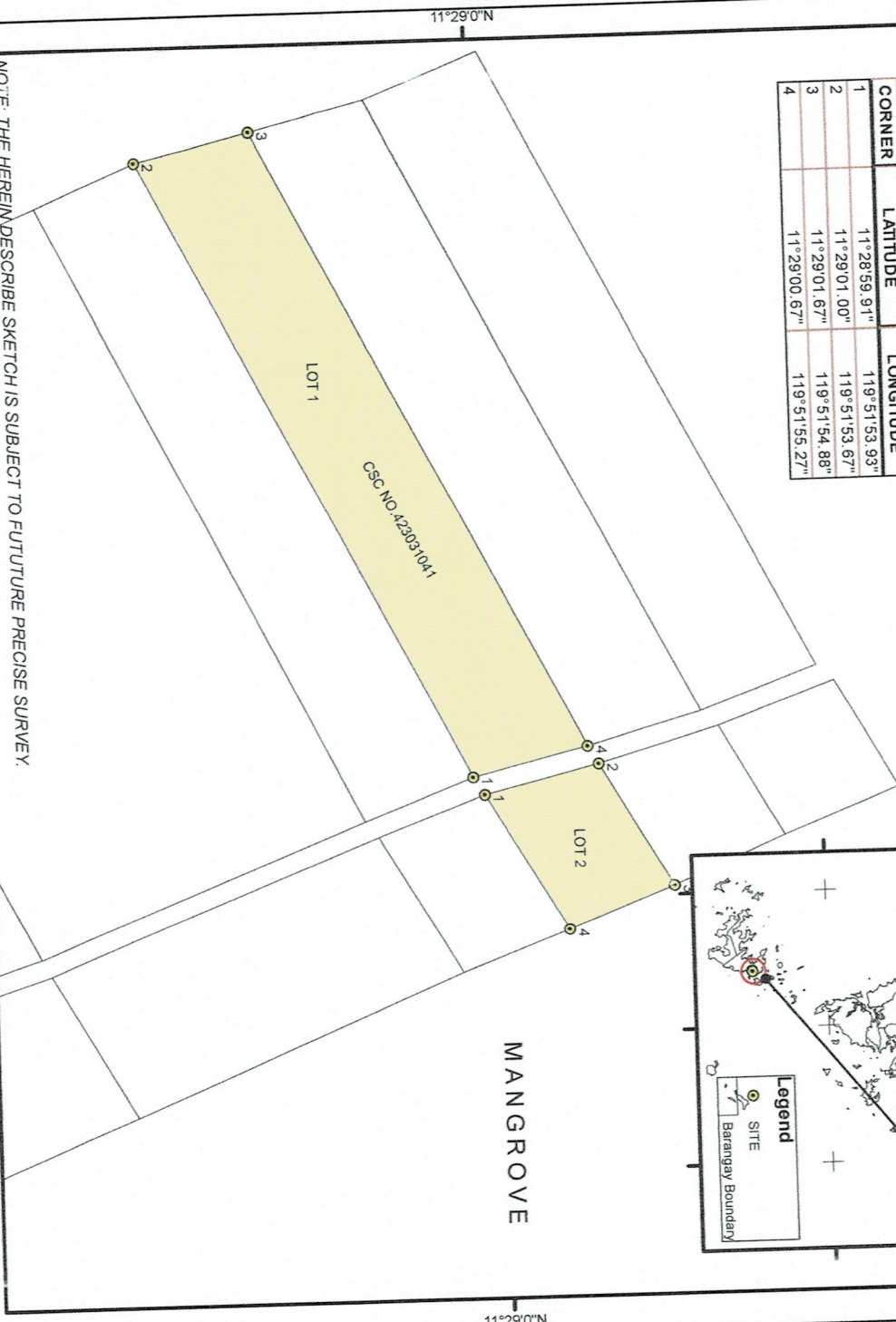
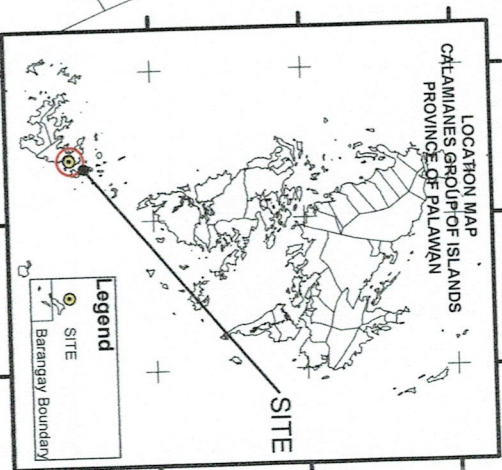
GEOGRAPHIC COORDINATES

LOT1: AREA: 0.6810 HA.

CORNER	LATITUDE	LONGITUDE
1	11°28'59.81"	119°51'53.75"
2	11°28'56.84"	119°51'47.74"
3	11°28'57.93"	119°51'47.49"
4	11°29'00.90"	119°51'53.50"

LOT2: AREA: 0.1460 HA.

CORNER	LATITUDE	LONGITUDE
1	11°28'59.91"	119°51'53.93"
2	11°29'01.00"	119°51'53.67"
3	11°29'01.67"	119°51'54.88"
4	11°29'00.67"	119°51'55.27"



NOTE: THE HEREIN DESCRIBE SKETCH IS SUBJECT TO FUTURE PRECISE SURVEY.

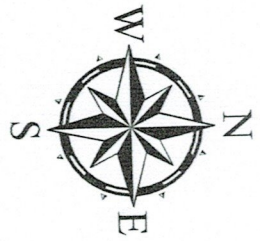
ASSESSED BY:

MARK GLENN T. MANAGDAG
CBFM DESK OFFICER

ALBERT ABARING
Forest Ranger

MA. LANI VENTURA
Forest Ranger

DANILO PATRON
Park Maintenance Foreman



SKETCH MAP

Showing the area covered by

CERTIFICATE OF STEWARDSHIP
NO. 423031041

For: Social Forestry Area

awarded to

LUCILA L. VILLERA

LOCATED AT:

SITIO : ILOG
BARANGAY : SAN MIGUEL
MUNICIPALITY : LINAPACAN
PALAWAN : PALAWAN

APPROXIMATE AREA: 0.8270 HA



SCALE : 1 : 2000

PROJECTION : WORLD GEODETIC SYTEM (WGS84)

LEGEND

LUCILA_VILLERA CSC_LOTS


CHECKED BY:

FERDINAND BATCHALIAN
Forester III

ATTESTED BY:

RODNEY GVERIAN
DIO - CENRO

PHOTO DOCUMENTATION DURING THE CONDUCT OF CSC EVALUATION
AND ASSESSMENT AWARDED TO LUCILA C. VILLERA, IN SITIO ILOG
BARANGAY. SAN MIGUEL, LINAPACAN, PALAWAN



CERTIFICATE OF STEWARDSHIP

To All Whom These Presents May Come, Greetings:

THAT this CERTIFICATE OF STEWARDSHIP is being awarded to:

LUCILA L. VILLERA

of legal age, Filipino, who is (are) the actual tiller(s) of the land specified in this contract, and who commits himself/herself/themselves to the responsibilities of stewardship, with residence at Ilog, San Miguel, Linapacan, Palawan to develop and manage a SOCIAL FORESTRY AREA in accordance with the attached AGREEMENT, on a portion of forest land situated in Sitio Ilog, Barangay San Miguel, Municipality of Linapacan, Province of Palawan, containing an area of .8270 hectares, more or less, bounded and described as follows:

Bounded on the North by Lot 25; on the East by Lot 24-A and Mangrove; on the South by Lot 23; and on the West by Public Land.

and registered with the DEPARTMENT OF ENVIRONMENT AND NATURAL RESOURCES in accordance with existing rules and regulations.

As (a) forest land steward(s), LUCILA L. VILLERA commit(s) himself/herself/themselves to protecting and enhancing the ecology of the land specified in this contract and to joining with other stewards in the area in protecting and enhancing their natural resource base. In exchange for such a commitment, the steward(s) shall have the right to peaceful possession, cultivation and enjoyment of his/her/their forest landholding and the fruits thereof, the right to manage and work on the forest landholdings in accordance with appropriate forest land and farm methods and practices, and such other rights as may be granted or provided by laws, orders, letters of instruction, rules and regulations.

The steward(s) shall also faithfully comply with the obligations specified under the Stewardship Agreement hereto attached.

IN TESTIMONY WHEREOF, and by the authority vested in me by law, I, VICTOR O. RAMOS, Secretary of the Department of Environment and Natural Resources, have caused this CERTIFICATE to be issued and the seal of the Department of Environment and Natural Resources to be hereunto affixed.

Given under my hand at Quezon City on this 19th day of September in the year of our Lord One Thousand Nine Hundred and Ninety Seven.

ATTESTED:

ANTONIO G. PRINCIPE

Regional Executive Director

By:

EDWIN I. CAC

Chief, Forest Dev't. Unit

Entered in the Registration Book of the Department of Environment and Natural Resources this day of Sept. 19, 19 97, under Registry Book No. 2, Page No. 1.

VICTOR O. RAMOS

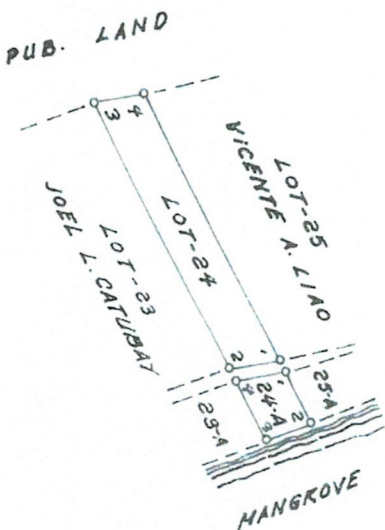
Secretary

By:

DOSIADO L. OCAMPO

GENRO

TECHNICAL		DESCRIPTION	
LINE	BEARING	DISTANCE	REMARKS
LOT-24			
		A = .6810 HA.	
1	S. 13° 30' E.	34.36	M. STAKE
2	S. 62° 49' W.	204.00	"
3	N. 13° 30' W.	34.36	"
4	N. 62° 49' E.	204.00	"
LOT-24 - A			
		A = 1460 HA.	
1	N. 59° 53' E.	42.00	"
2	S. 21° 49' E.	33.15	"
3	S. 39° 53' W.	46.99	"
4	N. 13° 31' W.	34.24	"



Name	Position	Date
Surveyed By	DENR CENRO TEAM	
Prepared By	JAIME C. LANAJA	U.W.-1
Checked By	BERNARDO F. CASTILLO	F.S.-1
Verified By	DIOSDADO L. OCAMPO	CENRO

NOTE
The here-in described area is
subject to future precise survey

MAP

OF AREA COVERED BY CERTIFICATE OF STEWARDSHIP

No. 0428031041

FOR: SOCIAL FORESTRY AREA

OF

LUCILA L. VILLERA

LOCATED AT
SITIO
BARANGAY
MUNICIPALITY
PROVINCE
PALAWAN
APPROXIMATE AREA = 8270 HECTARES

SCALE 1:4,000
100 80 60 40 20 0 50 100 MTS

Republic of the Philippines
Department of Environment and Natural Resources
Region 4

We hereby certify that this is the correct map of the area under
Stewardship Contract No. _____ of _____
for SOCIAL FORESTRY AREA _____ as described herein.
This map was prepared based from the submitted compilation sketch
and other references available in this Office.

RENATO PALANCA
BARANGAY CAPTAIN
EDWIN L. CAC
SOCIAL FORESTRY DESK OFFICER

APPROVED:

DIOSDADO L. OCAMPO
CENRO