

Control Measures			
c. Protection of vegetation along waterlines, rivers and streams		/	
d. Compliance to existing forestry laws, rules and regulations		/	

#### REMARKS

#### III. INVOLVEMENT ON THE ORGANIZATIONAL ACTIVITIES

1. Is the grantee a member of Stewardship Association/CBFM Peoples Organization?  
☐ Yes ☐ No  
 If yes, please specify position in the organization.

2. As officer/member, what organizational activities had you participated?

Activities	Always	Sometimes	Never
a. Meetings			
b. Planning/Decision Making			
c. Implementation/Monitoring			
d. Pahina/Collective Labor			

#### IV. STATUS OF OCCUPANCY:

( ) Actual CS Holder ( ) Leased/Mortgaged ( ) Sold by CS Holder

#### REMARKS:

CS area had development, she developed into agro-forestry farm, and the CS area got 75% equivalent to satisfactory rating, it is recommended for renewal of CS Contract.

#### EVALUATORS:

**MARK GLENN T. MANAGDAG**

Team Leader

**ANGELYN. PISCAR**  
Member

**ARGIE D. BILLORES**  
Member

**DENNIS T. JAMES**  
Member

**DANIEL R. PATRAN**  
Member

**ELIZABETH SEGUNDO**  
Member

**WILSON T. PRUDENTE**  
Barangay Official

**ARBERT ABABING**

#### ATTESTED BY:

**RODNEY G. VERIAN**  
CENR Officer

Date



9. Estimated Annual Income of Family:

Name of Family Member	Source of Income (include on-farm and off-farm activities)	Amount of Income

10. Area covered by Existing CS (ha): 3 HAS.

Location : So. Amboyo, Brgy. LINDAPAN, LINDAPAN, PATAWUN

CS No. 42301979

Date Issued: 22/08/1996  
(day/month/year)

Expiry Date: 23/08/2021  
(day/month/year)

11. Place of Residence: ☐ Inside Area Occupied ☐ Outside Area Occupied

12. Are you a member of an organization? ☐ Yes ☐ No

If yes, name of the organization: \_\_\_\_\_

Position in the organization: \_\_\_\_\_

I HEREBY CERTIFY that the answers given above are true and correct to the best of my knowledge and belief and I understand that any information I have stated in this application which are contrary to facts shall factor cause the rejection of the application or cancellation of the stewardship agreement that may be granted as a result.

By: VENY T. AGUIA  
(Signature of Applicant)

THIS IS TO CERTIFY that \_\_\_\_\_ is the holder of Certificate of Stewardship No. \_\_\_\_\_ and actually tilling the area subject of this application for renewal.

WILSON T. PRUDENTE  
Barangay Official

MARK GLENN T. MANAGDAG  
CBFM Coordinator

SUBSCRIBED AND SWORN to me this \_\_\_\_\_ day of \_\_\_\_\_, applicant exhibiting his residence certificate number \_\_\_\_\_ issued on \_\_\_\_\_ at \_\_\_\_\_.

RODNEY G. VELAN  
CENR Officer



75

**STEWARDSHIP AGREEMENT HOLDER  
PERFORMANCE EVALUATION AND RATING SHEET**

REGION : MIMAROPA  
 PENRO : PALAWAN  
 CENRO : COLON  
 Name of CS Holder : MARY ANN LATUDE CS No.: 4230/1979  
 Location :  
     Barangay : SAN MIGUEL  
     Municipality : LINDERAN  
     Province : PALAWAN  
 Area Granted : 3 HAS  
 Date Granted : August 22, 1996  
 Status of the Area : EXPANDED

**I. AREA DEVELOPMENT**

**1. Farm Area Development And Management**

Farming Practices/Technologies (please indicate location on the attached sketch map of the farmlot the development/improvements made)

Farming Practices/Technologies	Percentage Of Farm Area Covered	Crops Planted	Generated Benefits (good, fair, poor)
a. Agroforestry Farm Establishment	15%	Coconut, Banana, few Narra	fair
b. Orchard and Tree Plantation	20%	Cashew, Calamansi	Good
c. Agricrops	10%	Camote, Gabi, Rice	fair

**2. Farm Protection, Care And Maintenance**

Activities	Good	Fair	Poor
a. Forest Protection	✓		
b. Fertilizer Application		✓	
c. Pesticide Application			✓

**3. Other Improvements**

Other Improvements	Good	Fair	Poor
a. Monument in each Farm Corner	✓		
b. Fertilizer Application		✓	
c. Pesticide Application			✓

**II. CONSERVATION OF FOREST RESOURCES**

Activities	Good	Fair	Poor
a. Protection of naturally growing trees	✓		
b. Soil and Water Conservation/Soil Erosion		✓	



Republic of the Philippines  
Department of Environment and Natural Resources  
Visayas Avenue, Diliman, Quezon City

DENR Form No. \_\_\_\_\_

APPLICATION FOR RENEWAL  
OF CERTIFICATE OF STEWARDSHIP

1. Name: LATUDE MARY ANN  
(Last Name) (First Name) (Middle Initial)
2. Birthdate: MARCH 25, 1979
3. Address:  
Sitio: MAYDOW,  
Barangay: SAN MIGUEL  
Municipality: LIAPARAN  
Province: PALAWAN
4. Educational  
Attainment: Elementary Graduate
5. Occupation: Housewife
6. Civil Status:  
☒ Single ☐ Married ☐ Widow ☐ Others
7. Name of Spouse: \_\_\_\_\_  
(If husband is applicant, indicate the maiden name of wife)

8. Names of Household Members

Names (pls indicate if holder of CS)	Age	Relationship	Educational Attainment	Occupation


(Note: Use additional sheet if necessary)

\_\_\_\_\_  
Need to be translated into the local dialect





Republic of the Philippines  
**Department of Environment and Natural Resources**  
Community Environment and Natural Resources Office  
Barangay 5, Calamianes Island, Coron, Palawan  
Telephone No. +63 917 504 2633  
E-mail: cenrocoron@denr.gov.ph Website: www.denr.gov.ph



## MEMORANDUM

FOR : THE COMMUNITY ENVIRONMENT & NATURAL RESOURCES OFFICER

FROM : The CSC Evaluation & Assessment Team

SUBJECT : **EVALUATION AND ASSESSEMENT REPORT ON CSC's ISSUED LOCATED AT SITIO MAYBULO, BARANGAY SAN MIGUEL, LINAPACAN, PALAWAN**

DATE : June 10, 2022

Please be informed that on June 10, 2022 the undersigned personnel of this office conducted evaluation and assessment of CSC issued to **Ms. Mary Ann Latube**, bearing **CSC No. 42301979** with a total area of **3 hectares** located at **So. Maybulo, Barangay San Miguel, Linapacan, Palawan**.

Hereunder are results of the Inspection/evaluation, to wit:

1. Ms. Mary Ann Latube was awarded a Certificate of Stewardship Contract(CSC) on August 22, 1996 and expired on August 23, 2021.
2. The ISF area had development, She developed into Agro-forestry farm planted with forest tress, fruit bearing tress, and agricultural crops.
3. The CS area got 75 points equivalent to "Satisfactory rating" The CS holder complied with the terms and conditions stipulated in the Stewardship Contract.

In view of the above facts and findings of the assessment and evaluation team, the aforementioned CSC is recommend for renewal of Stewardship Contract to Ms. Mary Ann Latube

Attached is duly accomplished CSC Evaluation and Assessment Form together with sketch map, and geotagged pictures taken during the conduct of assessment.

For information, record and further instruction/s.

MARK GLENN T. MANAGDAG  
ECOMS-II/CBFM Desk Officer

DANILO G. PATRON  
Park Maintenance

ROMULO M. VENTURA  
Park Maintenance

ARGIE BILLIONES  
Forester

ANGELIS U. PASCUAL  
LMI

MA. LANI T. VENTURA  
Forest Ranger

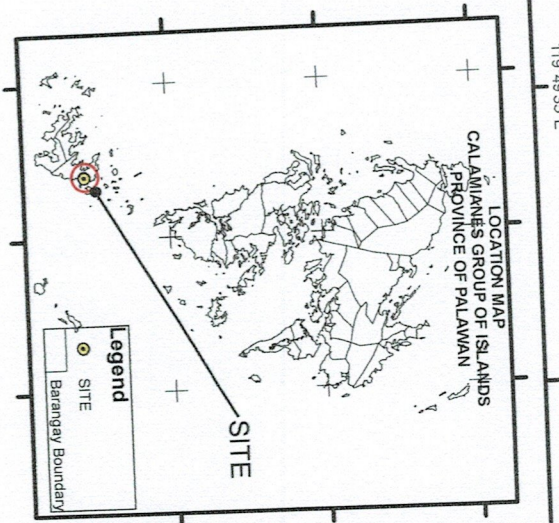
ELIZALDE SEGUNDO  
Forest Technician II

DENNIS JAGMIS  
Forest Technician II

ALBERT ABARAING  
Forest Ranger



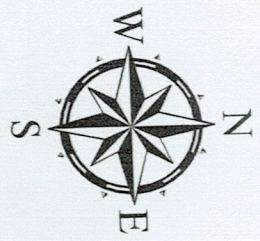
GEOGRAPHIC COORDINATES			
CORNER	LATITUDE	LONGITUDE	
1	11°27'36.57"	119°49'33.74"	
2	11°27'32.77"	119°49'28.71"	
3	11°27'36.03"	119°49'24.98"	
4	11°27'39.71"	119°49'30.42"	



BAY

CSC NO 42301979

NOTE: THE HEREIN DESCRIBE SKETCH IS SUBJECT TO FUTURE PRECISE SURVEY.



SKETCH MAP

showing the area covered by

CERTIFICATE OF STEWARDSHIP  
NO: 42301979

For: Social Forestry Area


awarded to

**MARY ANN LATUBE**

LOCATED AT:

SITIO : MAY BULO  
BARANGAY : SAN MIGUEL  
MUNICIPALITY : LINAPACAN  
PALAWAN : PALAWAN

APPROXIMATE AREA: 3.0 HAS.



SCALE : 1 : 4000

PROJECTION : WORLD GEODETIC SYSTEM (WGS84)

LEGEND

- CORNER
- MARY ANNE LATUBE
- MERLY AGANTA
- COASTPOLY\_W3S84

PREPARED BY:

MARK GLORIA MANA3DAG  
ECONOMICS (ICBFM DO)

CHECKED BY:

FERDINAND GATCHALIAN  
Forester / Chief CDS

ATTESTED BY:

RODOLFO VERIAN  
OIC - CENTRO



PHOTO DOCUMENTATIONS DURING THE CONDUCT OF CSC EVALUATION  
AND ASSESSMENT AWARDED TO MARY ANN LATUBE, IN SITIO MAYBULO  
BARANGAY. SAN MIGUEL, LINAPACAN, PALAWAN

