

70%

**STEWARDSHIP AGREEMENT HOLDER  
PERFORMANCE EVALUATION AND RATING SHEET**

REGION : MIMAROPA  
 PENRO : PALAWAN  
 CENRO : CORON  
 Name of CS Holder : MENLIE D. AGANTA CS No.: 42301972  
 Location :  
     Barangay : SAN MIGUEL  
     Municipality : LINAPATAN  
     Province : PALAWAN  
 Area Granted : 2.981 HAs.  
 Date Granted : August 21, 1996  
 Status of the Area : Efficient

**I. AREA DEVELOPMENT**

**1. Farm Area Development And Management**

Farming Practices/Technologies (please indicate location on the attached sketch map of the farmplot the development/improvements made)

Farming Practices/Technologies	Percentage Of Farm Area Covered	Crops Planted	Generated Benefits (good, fair, poor)
a. Agroforestry Farm Establishment	10%	few Narra	Fair
b. Orchard and Tree Plantation	20%	Cashew Plantation	Good
c. Agricrops			Poor

**2. Farm Protection, Care And Maintenance**

Activities	Good	Fair	Poor
a. Forest Protection	✓		
b. Fertilizer Application		✓	
c. Pesticide Application			✓

**3. Other Improvements**

Other Improvements	Good	Fair	Poor
a. Monument in each Farm Corner	✓		
b. Fertilizer Application		✓	
c. Pesticide Application			✓

**II. CONSERVATION OF FOREST RESOURCES**

Activities	Good	Fair	Poor
a. Protection of naturally growing trees	✓		
b. Soil and Water Conservation/Soil Erosion		✓	



Control Measures			
c. Protection of vegetation along waterlines, rivers and streams		/	
d. Compliance to existing forestry laws, rules and regulations		/	

#### REMARKS

#### III. INVOLVEMENT ON THE ORGANIZATIONAL ACTIVITIES

1. Is the grantee a member of Stewardship Association/CBFM Peoples Organization?  
☐ Yes ☐ No  
 If yes, please specify position in the organization.

2. As officer/member, what organizational activities had you participated?

Activities	Always	Sometimes	Never
a. Meetings			
b. Planning/Decision Making			
c. Implementation/Monitoring			
d. Pahina/Collective Labor			

#### IV. STATUS OF OCCUPANCY:

( ) Actual CS Holder ( ) Leased/Mortgaged ( ) Sold by CS Holder

#### REMARKS:

The LF area had development and the CS area got 70 points equivalent to satisfactory rating. The CS holders complied with terms & conditions stated in their Stewardship contract. The team recommended for the renewal of the CS contract.

#### EVALUATORS:

**MARK GLENN T. MANAGDAG**

Team Leader

**ANGELINE N. PASARUN**

Member

**ARQUE D. MANABAL**

Member

**DENNIS T. JAMES**

Member

**ELIZABETH STELLINO**

Member

**ALBERT ABARING**

**WILSON T. PRUDENTE**

Barangay Official

#### ATTESTED BY:

**RODNEY G. VERIAN**  
CENR Officer

6/27/20

Date



Republic of the Philippines  
Department of Environment and Natural Resources  
Visayas Avenue, Diliman, Quezon City

DENR Form No. \_\_\_\_\_

APPLICATION FOR RENEWAL  
OF CERTIFICATE OF STEWARDSHIP

1. Name: AGANTA MERIE D.  
(Last Name) (First Name) (Middle Initial)
2. Birthdate: SEPT. 26, 1962
3. Address:  
Sitio: MAYDUD  
Barangay: SAN MIGUEL  
Municipality: UNAPATAN  
Province: PALAWAN
4. Educational Attainment: Forest Ranger
5. Occupation: Housewife
6. Civil Status:  
☐ Single ☐ Widow  
☒ Married ☐ Others
7. Name of Spouse: Lenny Aganta  
(If husband is applicant, indicate the maiden name of wife)

8. Names of Household Members

Names (pls indicate if holder of CS)	Age	Relationship	Educational Attainment	Occupation
EVY FAITH AGANTA	37	Daughter	College Graduate	Self-employed
LYLE AMPREY	17	Son	Grade - 12	Student
MARC LEVI	16	Son	Grade - 12	Student
LEXUS AIM	7		Grade - 1	Student

(Note: Use additional sheet if necessary)

Need to be translated into the local dialect



9. Estimated Annual Income of Family:

Name of Family Member	Source of Income (include on-farm and off-farm activities)	Amount of Income

10. Area covered by Existing CS (ha): 2.981 HAS.

Location: CO. MAYDONO, Brgy. SAN MIGUEL, LINDAYAN, PALAWAN

CS No. 42301972

Date Issued: 21/08/1996

(day/month/year)

Expiry Date: 22/08/2021

(day/month/year)

11. Place of Residence: ☐ Inside Area Occupied

☐ Outside Area Occupied


12. Are you a member of an organization? ☐ Yes

☐ No


If yes, name of the organization: \_\_\_\_\_


Position in the organization: \_\_\_\_\_

I HEREBY CERTIFY that the answers given above are true and correct to the best of my knowledge and belief and I understand that any information I have stated in this application which are contrary to facts shall factor cause the rejection of the application or cancellation of the stewardship agreement that may be granted as a result.


  
MENUE KANTTA  
 (Signature of Applicant)

THIS IS TO CERTIFY that \_\_\_\_\_ is the holder of Certificate of Stewardship No. \_\_\_\_\_ and actually tilling the area subject of this application for renewal.

  
WILSON T. PRUDENTE  
 Barangay Official

  
MARK GLENN T. MANAGDAG  
 CBFM Coordinator

SUBSCRIBED AND SWORN to me this \_\_\_\_\_ day of \_\_\_\_\_, applicant exhibiting his residence certificate number \_\_\_\_\_ issued on \_\_\_\_\_ at \_\_\_\_\_.

  
ROBERT G. VIANA  
 CENR Officer  
4/27/21



119°49'25"E

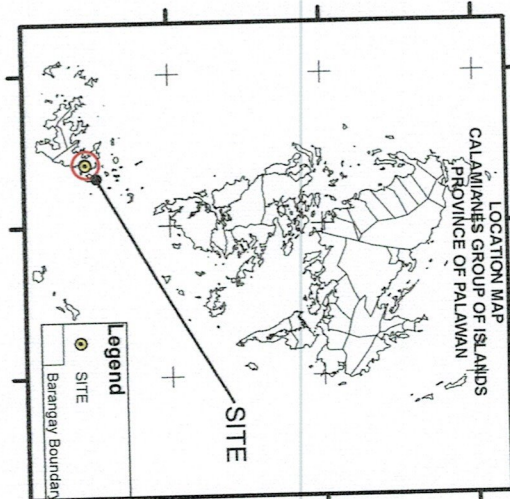
119°49'30"E

119°49'35"E

119°49'40"E

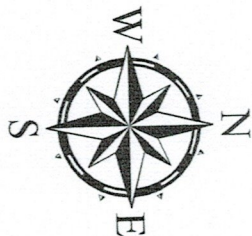
GEOGRAPHIC COORDINATES

CORNER	LATITUDE	LONGITUDE
1	11°27'36.57"	119°49'33.74"
2	11°27'35.29"	119°49'35.23"
3	11°27'32.19"	119°49'38.15"
4	11°27'30.19"	119°49'31.87"
5	11°27'32.77"	119°49'28.71"



BAY

CSC NO. 42301972



SKETCH MAP

Showing the area covered by

CERTIFICATE OF STEWARDSHIP  
NO: 42301972

For: Social Forestry Area

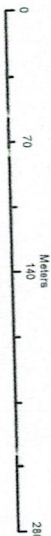
awarded to

**MERLIE AGANTA**

LOCATED AT:

SITIO : MAY BULO  
BARANGAY : SAN MIGUEL  
MUNICIPALITY : LINAPAGAN  
PALAWAN : PALAWAN

APPROXIMATE AREA: 2.9810 HAS.



SCALE : 1 : 4000

PROJECTION : WORLD GEODETIC SYSTEM (WGS-84)

LEGEND

- CORNER
- MARY ANNE LATUBE
- MERLY AGANTA
- COASTPOLY\_W3S84

PREPARED BY:

MARK GLENN M. MAN/ GDA3  
E:OMS II/CBFMT/O

CHECKED BY:

FERDINANT SATCHALIAN  
Forester III/Chief CDS

ATTESTED BY:

RODNEY G. VERIAN  
OIC - CENRO

NOTE: THE HEREIN DESCRIBE SKETCH IS SUBJECT TO FUTURE PRECISE SURVEY.

119°49'25"E

119°49'30"E

119°49'35"E

119°49'40"E

11°27'25"N

11°27'30"N

11°27'35"N

11°27'40"N

11°27'45"N





## MEMORANDUM

FOR : THE COMMUNITY ENVIRONMENT & NATURAL RESOURCES OFFICER

FROM : The CSC Evaluation & Assessment Team

SUBJECT : **EVALUATION AND ASSESSEMENT REPORT ON CSC's ISSUED LOCATED AT SITIO MAYBULO, BARANGAY SAN MIGUEL, LINAPACAN, PALAWAN**

DATE : June 10, 2022

Please be informed that on June 10, 2022 the undersigned personnel of this office conducted evaluation and assessment of CSC issued to **Ms. Merlie D. Aganta** bearing **CSC No. 42301972** with a total area of **2.981** hectares located at So. Maybulo, Barangay San Miguel, Linapacan, Palawan.

Hereunder are results of the Inspection/evaluation, to wit:


1. Ms. Merlie D. Aganta was awarded a Certificate of Stewardship Contract(CSC) on August 21, 1996 and expired on August 22, 2021.
2. The CS area is well developed fully planted with forest tress, fruit bearing tress, and agricultural crops
3. The CS area got 70 points equivalent to "Satisfactory rating" The CS holder complied with the terms and conditions stipulated in the Stewardship Contract.


In view of the above facts and findings of the assessment and evaluation team, the aforementioned CSC is recommend for renewal of Stewardship Contract to Ms. Merlie D. Aganta

Attached is duly accomplished CSC Evaluation and Assessment Form together with sketch map, and geotagged pictures taken during the conduct of assessment.

For information, record and further instruction/s.

  
**MARK GLENN T. MANAGDAG**  
ECOMS-II/CBFM Desk Officer

  
**DANILO G. PATRON**  
Park Maintenance

  
**ROMULO M. VENTURA**  
Park Maintenance

  
**ARGIE BILLIONES**  
Forester

  
**ANGELLE U. PASCUAL**  
LMI

  
**MA. LANI T. VENTURA**  
Forest Ranger

  
**ELIZALDE SEGUNDO**  
Forest Technician II

  
**DENNIS JAGMIS**  
Forest Technician II

  
**ALBERT ABARAING**  
Forest Ranger



PHOTO DOCUMENTATION DURING THE CONDUCT OF CSC EVALUATION  
AND ASSESSMENT AWARDED TO MERLIE D. AGANTA IN SITIO MAYBULO  
BRGY. SAN MIGUEL, LINAPACAN, PALAWAN





Republic of the Philippines  
DEPARTMENT OF ENVIRONMENT AND NATURAL RESOURCES

# CERTIFICATE OF STEWARDSHIP

To All Whom These Presents May Come, Greetings:

THAT this CERTIFICATE OF STEWARDSHIP is being awarded to:

MERLIE D. AGANTA MARRIED TO LEVY AGANTA

of legal age, Filipino, who is (are) the actual tiller(s) of the land specified in this contract, and who commits himself/herself/themselves to the responsibilities of stewardship, with residence at Bgy. San Miguel, Linapacan, Palawan to develop and manage a **SOCIAL FORESTRY AREA** in accordance with the attached AGREEMENT, on a portion of forest land situated in Sitio Maybulo, Barangay San Miguel, Municipality of Linapacan, Province of Palawan, containing an area of 2.9810 hectares, more or less, bounded and described as follows:

Bounded on the North by Sea Shore, and Lot 40, on the East by Sea Shore, on the South by area claimed by Juan Dalabagan and on the West by Public Land and Lot No. 40.

and registered with the DEPARTMENT OF ENVIRONMENT AND NATURAL RESOURCES in accordance with existing rules and regulations.

As (a) forest land steward(s), MERLIE AND LEVY AGANTA commit(s) himself/herself/themselves to protecting and enhancing the ecology of the land specified in this contract and to joining with other stewards in the area in protecting and enhancing their natural resource base. In exchange for such a commitment, the steward(s) shall have the right to peaceful possession, cultivation and enjoyment of his/her/their forest landholding and the fruits thereof, the right to manage and work on the forest landholdings in accordance with appropriate forest land and farm methods and practices, and such other rights as may be granted or provided by laws, orders, letters of instruction, rules and regulations.

The steward(s) shall also faithfully comply with the obligations specified under the Stewardship Agreement hereto attached.

IN TESTIMONY WHEREOF, and by the authority vested in me by law, I, VICTOR O. RAMOS, Secretary of the Department of Environment and Natural Resources, have caused this CERTIFICATE to be issued and the seal of the Department of Environment and Natural Resources to be hereunto affixed.

Given under my hand at Quezon City on this 21st day of August in the year of our Lord One Thousand Nine Hundred and 96

ATTESTED:

ANTONIO G. PRINCIPLE

Regional Executive Director

By: INOCENCIO JESUS S. RAMOS  
Social Forestry Desk Officer

VICTOR O. RAMOS

Secretary

By: DIOSDADO L. OCAMPO  
CENTRO

Entered in the Registration Book of the Department of Environment and Natural Resources this day of \_\_\_\_\_, 19\_\_\_\_, under Registry Book No. \_\_\_\_\_, Page No. \_\_\_\_\_.



