

Republic of the Philippines  
Department of Environment and Natural Resources  
Visayas Avenue, Diliman, Quezon City

DENR Form No. \_\_\_\_\_

APPLICATION FOR RENEWAL  
OF CERTIFICATE OF STEWARDSHIP

1. Name: LLAMERA ROBERTO Q.  
(Last Name) (First Name) (Middle Initial)
2. Birthdate: APRIL 21, 1967
3. Address:  
Sitio: SULEON  
Barangay: SAN MIGUEL  
Municipality: UNTAHAN  
Province: PAGADIAN
4. Educational Attainment: Civil Engineer
5. Occupation: Self Employed
6. Civil Status:  
☐ Single ☐ Widow  
☐ Married ☐ Others
7. Name of Spouse: Ma. CHERLY LLAMERA  
(If husband is applicant, indicate the maiden name of wife)

8. Names of Household Members

Names (pls indicate if holder of CS)	Age	Relationship	Educational Attainment	Occupation
<u>SAINT JOHN</u>	<u>27</u>	<u>Son</u>	<u>Agri-Business</u>	<u>Govt. Employee</u>

(Note: Use additional sheet if necessary)

Need to be translated into the local dialect

9. Estimated Annual Income of Family:

Name of Family Member	Source of Income (include on-farm and off-farm activities)	Amount of Income

10. Area covered by Existing CS (ha): 0.1488 HAs.

Location: So. Subod, Dugay, San Miguel, Linaoagan, Pinaruan

CS No. 423031008 Date Issued: 29/10/997  
(day/month/year)

Expiry Date: 30/10/22  
(day/month/year)

11. Place of Residence: ☐ Inside Area Occupied ☐ Outside Area Occupied

12. Are you a member of an organization? ☐ Yes ☐ No

If yes, name of the organization: \_\_\_\_\_

Position in the organization: \_\_\_\_\_

I HEREBY CERTIFY that the answers given above are true and correct to the best of my knowledge and belief and I understand that any information I have stated in this application which are contrary to facts shall factor cause the rejection of the application or cancellation of the stewardship agreement that may be granted as a result.

ROBERTO D. LAMERA  
(Signature of Applicant)

THIS IS TO CERTIFY that \_\_\_\_\_ is the holder of Certificate of Stewardship No. \_\_\_\_\_ and actually tilling the area subject of this application for renewal.

WILSON T. PRUDENTE  
Barangay Official

MARK GLENN T. MANAGDAG  
CBFM Coordinator

SUBSCRIBED AND SWORN to me this \_\_\_\_\_ day of \_\_\_\_\_, applicant exhibiting his residence certificate number \_\_\_\_\_ issued on \_\_\_\_\_ at \_\_\_\_\_.

RODNEY G. VILLAN  
CENR Officer  
4/28/22



Control Measures			
c. Protection of vegetation along waterlines, rivers and streams		—	
d. Compliance to existing forestry laws, rules and regulations		✓	

#### REMARKS

### III. INVOLVEMENT ON THE ORGANIZATIONAL ACTIVITIES

1. Is the grantee a member of Stewardship Association/CBFM Peoples Organization?  
☐ Yes ☐ No  
 If yes, please specify position in the organization.

2. As officer/member, what organizational activities had you participated?

Activities	Always	Sometimes	Never
a. Meetings			
b. Planning/Decision Making			
c. Implementation/Monitoring			
d. Pahina/Collective Labor			

### IV. STATUS OF OCCUPANCY:

( ) Actual CS Holder ( ) Leased/Mortgaged ( ) Sold by CS Holder

#### REMARKS:

Result of the evaluation conducted disclosed that the CS Holder was complied with the terms and conditions specified in the contract. The area got 74 points equivalent to a satisfactory rating the term recommended for the renewal of Stewardship Contract.

#### EVALUATORS:

**MARK GLENN T. MANAGDAG**

Team Leader

Member

**DENNIS T. JACMIS**

Member

**RAIMONDE S. BERNARDO**

Member

**ALBERT A. ABARING**

**ANGELITA U. PERCUNA**

**DANIEL G. PATRON**

Member

**Impudente**

Barangay Official

#### ATTESTED BY:

**RODNEY S. VERKIAN**  
 CENR Officer

**6/27/22**  
 Date



# STEWARDSHIP AGREEMENT HOLDER PERFORMANCE EVALUATION AND RATING SHEET

REGION : MIMAROPA  
 PENRO : PATAYAN  
 CENRO : COCON  
 Name of CS Holder : ROBERTO Q. LAMERA CS No.: 429031068  
 Location :  
     Barangay : SAN MIGUEL  
     Municipality : LINDAPATAN  
     Province : PATAYAN  
 Area Granted : 0.1488 HAS.  
 Date Granted : OCT. 29, 1997  
 Status of the Area : EXTINGUISHED

## I. AREA DEVELOPMENT

### 1. Farm Area Development And Management

Farming Practices/Technologies (please indicate location on the attached sketch map of the farmland the development/improvements made)

Farming Practices/Technologies	Percentage Of Farm Area Covered	Crops Planted	Generated Benefits (good, fair, poor)
a. Agroforestry Farm Establishment	15%	Mango, Banana	fair
b. Orchard and Tree Plantation	20%	Cashew plantation	Good
c. Agricrops	10%	Cashew, ube	fair

### 2. Farm Protection, Care And Maintenance

Activities	Good	Fair	Poor
a. Forest Protection	✓		
b. Fertilizer Application		✓	
c. Pesticide Application			✓

### 3. Other Improvements

Other Improvements	Good	Fair	Poor
a. Monument in each Farm Corner	✓		
b. Fertilizer Application		✓	
c. Pesticide Application			✓

## II. CONSERVATION OF FOREST RESOURCES

Activities	Good	Fair	Poor
a. Protection of naturally growing trees	✓		
b. Soil and Water Conservation/Soil Erosion		✓	





**MEMORANDUM**

FOR : THE COMMUNITY ENVIRONMENT & NATURAL RESOURCES OFFICER

FROM : The CSC Evaluation & Assessment Team

SUBJECT : **EVALUATION AND ASSESSEMENT REPORT ON CSC's ISSUED LOCATED AT SITIO SUGOD, BARANGAY SAN MIGUEL, LINAPACAN, PALAWAN**

DATE : June 10, 2022

Please be informed that on June 10, 2022 the undersigned personnel of this office conducted evaluation and assessment of CSC issued to **Mr. Roberto Q. Llamera** bearing **CSC No. 423031068** with a total area of **0.1488** hectares located at So. Sugod, Barangay San Miguel, Linapacan, Palawan.


Hereunder are results of the Inspection/evaluation, to wit:


1. Mr. Roberto Llamera was awarded a Certificate of Stewardship Contract(CSC) on October 29, 1996 and expired on October 30, 2021.
2. The CS area is well developed fully planted with forest tress, fruit bearing tress, and agricultural crops.
3. The CS area got 74 points equivalent to "Satisfactory rating" The CS holder complied with the terms and conditions stipulated in the Stewardship Contract.


In view of the above facts and findings of the assessment and evaluation team, the aforementioned CSC is recommend for renewal of Stewardship Contract to Mr. Roberto Llemera

Attached is duly accomplished CSC Evaluation and Assessment Form together with sketch map, and geotagged pictures taken during the conduct of assessment.

For information, record and further instruction/s.


  
**MARK GLENN T. MANAGDAG**  
ECOMS-H/CBFM Desk Officer

  
**DANILO G. PATRON**  
Park Maintenance


  
**ROMULO M. VENTURA**  
Park Maintenance


  
**ARGIE BILLIONES**  
Forester

  
**ANGELIE U. PASCUAL**  
LMI

  
**MA. LANI T. VENTURA**  
Forest Ranger

  
**ELIZALDE SEGUNDO**  
Forest Technician II

  
**DENNIS JAGMIS**  
Forest Technician II

  
**ALBERT ABARAING**  
Forest Ranger

119°51'55"E

119°52'0"E

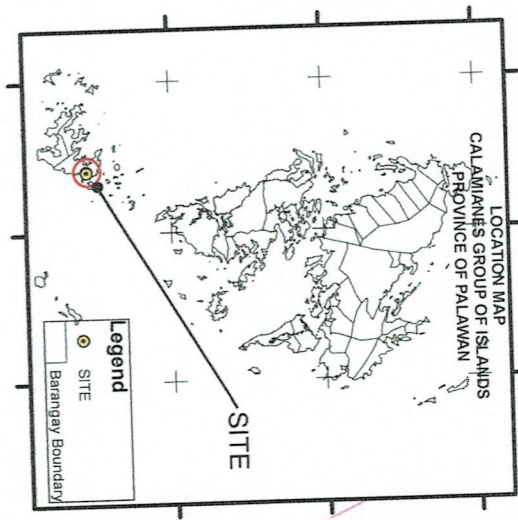

119°52'5"E

119°52'10"E

119°52'15"E

GEOGRAPHIC COORDINATES

CORNER	LATITUDE	LONGITUDE
1	11°29'29.50"	119°52'03.10"
2	11°29'29.15"	119°52'01.68"
3	11°29'30.38"	119°52'01.51"
4	11°29'30.60"	119°52'02.70"



BAY

NOTE: THE HEREIN DESCRIBE SKETCH IS SUBJECT TO FUTURE PRECISE SURVEY.



SKETCH MAP

showing the area covered by

CERTIFICATE OF STEWARDSHIP  
NO: 423031068

For: Social Forestry Area

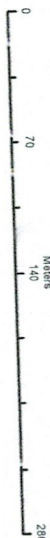
awarded to

**ROBERTO LLAMERA**

LOCATED AT:

SITIO : SUGOD  
BARANGAY : SAN MIGUEL  
MUNICIPALITY : LINAPACAN  
PALAWAN : PALAWAN

APPROXIMATE AREA: 0.1488 HAS.



SCALE : 1:4000

PROJECTION : WORLD GEODETIC SYSTEM (WGS84)

LEGEND

- CORNER
- COASTLINE
- ROBERTO LLAMERA

PREPARED BY:

MARK GLENN MANAGDAG  
ECOMS WCBFM DO

CHECKED BY:

FERDINAND SATCHALIAN  
Forester II Chief CDS

ATTESTED BY:

RODNEY G. VERIAN  
JTC - CENRO



PHOTO DOCUMENTATION DURING THE CONDUCT OF CSC EVALUATION AND ASSESSMENT AWARDED TO ROBERTO Q. LLAMERA IN SITIO SUGOD, BARANGAY SAN MIGUEL, LINAPACAN, PALAWAN





Republic of the Philippines  
DEPARTMENT OF ENVIRONMENT AND NATURAL RESOURCES

# CERTIFICATE OF STEWARDSHIP

To All Whom These Presents May Come, Greetings:

THAT this CERTIFICATE OF STEWARDSHIP is being awarded to:

ROBERTO A. LLAMERA

of legal age, Filipino, who is (are) the actual tiller(s) of the land specified in this contract, and who commits himself/herself/themselves to the responsibilities of stewardship, with residence at San Miguel, Linapacan, Palawan to develop and manage a SOCIAL FORESTRY AREA in accordance with the attached AGREEMENT, on a portion of forest land situated in Sitio Sagod, Barangay San Miguel, Municipality of Linapacan, Province of Palawan, containing an area of .1488 hectares, more or less, bounded and described as follows:

Bounded on the North by Guillermo Gabuco; on the East by Public Land; on the South by Road; and on the West by Aurita Ustaris.

and registered with the DEPARTMENT OF ENVIRONMENT AND NATURAL RESOURCES in accordance with existing rules and regulations.

As (a) forest land steward(s), ROBERTO A. LLAMERA commit(s) himself/herself/themselves to protecting and enhancing the ecology of the land specified in this contract and to joining with other stewards in the area in protecting and enhancing their natural resource base. In exchange for such a commitment, the steward(s) shall have the right to peaceful possession, cultivation and enjoyment of his/her/their forest landholding and the fruits thereof, the right to manage and work on the forest landholdings in accordance with appropriate forest land and farm methods and practices, and such other rights as may be granted or provided by laws, orders, letters of instruction, rules and regulations.

The steward(s) shall also faithfully comply with the obligations specified under the Stewardship Agreement hereto attached.

IN TESTIMONY WHEREOF, and by the authority vested in me by law, I, VICTOR O. RAMOS, Secretary of the Department of Environment and Natural Resources, have caused this CERTIFICATE to be issued and the seal of the Department of Environment and Natural Resources to be hereunto affixed.

Given under my hand at Quezon City on this 29th day of October in the year of our Lord One Thousand Nine Hundred and Ninety Seven.

ATTIESTED:

ANTONIO G. PRINCIPE

Regional Executive Director

By: EDWIN I. CAC  
Chief, Forest Dev't. Unit

Entered in the Registration Book of the Department of Environment and Natural Resources this day of Oct. 29, 19 97 under Registry Book No. 2, Page No. 2.

VICTOR O. RAMOS

Secretary

By: DROSADAO L. OCAMPO  
CENRO



TECHNICAL		DESCRIPTION	
LINE	BEARING	DISTANCE	REMARK
1	S. 75° 30' W.	44.51	M. STAKE
2	N. 8° 35' W.	38.08	" "
3	N. 78° 59' E.	36.74	" "
4	S. 20° 27' E.	35.83	" "



Name	Position	Date
Surveyed By	CENR CENRO TEAM	
Prepared By	JAIME C. LANAJA	U.W. - 1
Checked By	BERNARDO F. CASTILLO	F.S. - 1
Verified By	DIOSDADO L. OCAMPO	CENRO
		09-29-97

NOTE:  
The area is subject to land use changes.

# MAP

## OF AREA COVERED BY CERTIFICATE OF STEWARDSHIP NO. D42302/DV8

FOR SOCIAL FORESTRY AREA  
OF

ROBERTO A. LLAMERA

SITO LOCATED AT  
SUGOD

BARANGAY SAN MIGUEL  
MUNICIPALITY LINAPACAN  
PROVINCE PALAWAN

APPROXIMATE AREA = 1498 HECTARES

SCALE 1:4,000



Republic of the Philippines  
Department of Environment and Natural Resources  
Region 4

We hereby certify that this is the correct map of the area under  
Stewardship Contract No. \_\_\_\_\_ of \_\_\_\_\_ as described herein.  
for SOCIAL FORESTRY AREA  
This map was prepared based from the submitted compilation sketch  
and other references available in this Office.

RENATO PALANCA  
BARANGAY CAPTAIN

EDWIN I. CAC  
SOCIAL FORESTRY DESK OFFICER

APPROVED

DIOSDADO L. OCAMPO  
CENRO