

7304

**STEWARDSHIP AGREEMENT HOLDER
PERFORMANCE EVALUATION AND RATING SHEET**

REGION : MIMAROPA
 PENRO : PALAWAN
 CENRO : COCON
 Name of CS Holder : RUBEN DAW CS No.: 42303/044
 Location :
 Barangay : SAN MIGUEL
 Municipality : LINAPAYAN
 Province : PALAWAN
 Area Granted : 2.584 HAS.
 Date Granted : SEPT. 1, 1997
 Status of the Area : EXPIRED

I. AREA DEVELOPMENT

1. Farm Area Development And Management

Farming Practices/Technologies (please indicate location on the attached sketch map of the farmland the development/improvements made)

Farming Practices/Technologies	Percentage Of Farm Area Covered	Crops Planted	Generated Benefits (good, fair, poor)
a. Agroforestry Farm Establishment	15 %	Mango, Coconut	Fair
b. Orchard and Tree Plantation	20 %	Banana, calamansi	Good
c. Agricrops	5 %	Camote	Fair

2. Farm Protection, Care And Maintenance

Activities	Good	Fair	Poor
a. Forest Protection	✓		
b. Fertilizer Application		✓	
c. Pesticide Application			✓

3. Other Improvements

Other Improvements	Good	Fair	Poor
a. Monument in each Farm Corner	✓		
b. Fertilizer Application		✓	
c. Pesticide Application			✓

II. CONSERVATION OF FOREST RESOURCES

Activities	Good	Fair	Poor
a. Protection of naturally growing trees	✓		
b. Soil and Water Conservation/Soil Erosion		✓	

Control Measures			
c. Protection of vegetation along waterlines, rivers and streams		/	
d. Compliance to existing forestry laws, rules and regulations		/	

REMARKS

III. INVOLVEMENT ON THE ORGANIZATIONAL ACTIVITIES

1. Is the grantee a member of Stewardship Association/CBFM Peoples Organization?
☐ Yes ☐ No
 If yes, please specify position in the organization.

2. As officer/member, what organizational activities had you participated?

Activities	Always	Sometimes	Never
a. Meetings			
b. Planning/Decision Making			
c. Implementation/Monitoring			
d. Pahina/Collective Labor			

IV. STATUS OF OCCUPANCY:

() Actual CS Holder () Leased/Mortgaged () Sold by CS Holder

REMARKS:

The CSC area had development and the area got 73 points equivalent to satisfactory rating. The CS holder complied with the terms & conditions specified in their stewardship agreement. The term planned for the renewal of the CS contract.

EVALUATORS:

MARK GLENN D. MANAGDAG

Team Leader

ARACEL D. S. LAMAS

Member

DENNIS T. JACMIS

Member

EDUARDO S. BERNARDO

Member

ALBERT A. BERNARDO

ANITA E. N. ACUTE

Member

ANITA E. N. ACUTE

Member

WILSON B. BERNARDO
Barangay Official

ATTESTED BY:

ROBERT A. BERNARDO
CENR Officer

6/27/20
Date

Republic of the Philippines
Department of Environment and Natural Resources
Visayas Avenue, Diliman, Quezon City

DENR Form No. _____

APPLICATION FOR RENEWAL
OF CERTIFICATE OF STEWARDSHIP

1. Name: BACO RUBEN G. S. BACO
(Last Name) (First Name) (Middle Initial)
2. Birthdate: Nov. 15, 1955
3. Address:
Sitio: 1106
Barangay: SAN MIGUEL
Municipality: LINANAPAN
Province: PALAWAN
4. Educational Attainment: College
5. Occupation: Self-employed
6. Civil Status:
☐ Single ☐ Widow
☒ Married ☐ Others
7. Name of Spouse: NEZA LIA BACO
(If husband is applicant, indicate the maiden name of wife)

8. Names of Household Members

Names (pls indicate if holder of CS)	Age	Relationship	Educational Attainment	Occupation
ROSENE BACO	30	daughter	College Graduate	Private Employee
PERNANDO BACO	31	son	College Graduate	Suburban
FEDIE BACO	30	son	College Graduate	TPA

(Note: Use additional sheet if necessary)

Need to be translated into the local dialect

9. Estimated Annual Income of Family:

Name of Family Member	Source of Income (include on-farm and off-farm activities)	Amount of Income

10. Area covered by Existing CS (ha): 2.5584 HAs.

Location: SO. 1106 BRUY. SAN MIGUEL, UNAPBON, PANGASINAN

CS No. 427071044

Date Issued: 19/09/1997
(day/month/year)

Expiry Date: 20/09/1997
(day/month/year)


11. Place of Residence: ☐ Inside Area Occupied ☐ Outside Area Occupied

12. Are you a member of an organization? ☐ Yes ☐ No


If yes, name of the organization: _____


Position in the organization: _____

I HEREBY CERTIFY that the answers given above are true and correct to the best of my knowledge and belief and I understand that any information I have stated in this application which are contrary to facts shall factor cause the rejection of the application or cancellation of the stewardship agreement that may be granted as a result.



(Signature of Applicant)


THIS IS TO CERTIFY that _____ is the holder of Certificate of Stewardship No. _____ and actually tilling the area subject of this application for renewal.


WILSON T. PRUDENTE
Barangay Official


MARK GLENN T. MANAGDAG
CBFM Coordinator

SUBSCRIBED AND SWORN to me this _____ day of _____, applicant exhibiting his residence certificate number _____ issued on _____ at _____.


CIC - CENR Officer
6/27/22



MEMORANDUM

FOR : THE COMMUNITY ENVIRONMENT & NATURAL RESOURCES OFFICER

FROM : The CSC Evaluation & Assessment Team

SUBJECT : **EVALUATION AND ASSESSEMENT REPORT ON CSC's ISSUED LOCATED AT SITIO ILOG, BARANGAY SAN MIGUEL, LINAPACAN, PALAWAN**

DATE : June 10, 2022

Please be informed that on June 10, 2022 the undersigned personnel of this office conducted evaluation and assessment of CSC issued to **Mr. Ruben Baco**, bearing **CSC No. 423031044** with a total area of **2.5584** hectares located at So. Ilog, Barangay San Miguel, Linapacan, Palawan.


Hereunder are results of the Inspection/evaluation, to wit:


1. Mr. Ruben Baco was awarded a Certificate of Stewardship Contract(CSC) on September 19, 1997 and expired on September 20, 1997.
2. The CS area is well developed fully planted with forest tress, fruit bearing tress, and agricultural crops
3. The CS area got 73 points equivalent to "Satisfactory rating" The CS holder complied with the terms and conditions stipulated in the Stewardship Contract.

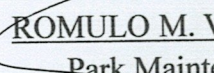
In view of the above facts and findings of the assessment and evaluation team, the aforementioned CSC is recommend for renewal of Stewardship Contract to Mr. Ruben Baco


Attached is duly accomplished CSC Evaluation and Assessment Form together with sketch map, and geotagged pictures taken during the conduct of assessment.


For information, record and further instruction/s.



MARK GLENN T. MANAGDAG
ECOMS-II/CBFM Desk Officer



DANILO G. PATRON
Park Maintenance


ROMULO M. VENTURA
Park Maintenance



ARGIE BILLONES
Forester I


ANGELLE U. PASCUAL
LMI


MA. LANIT T. VENTURA
Forest Ranger


ELIZALDE SEGUNDO
Forest Technician II


DENNIS JAGMIS
Forest Technician II


ALBERT ABARAING
Forest Ranger

119°51'50"E

GEOGRAPHIC COORDINATES

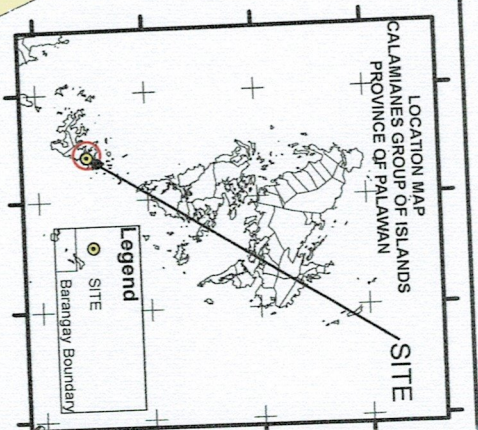
LOT 1

CORNER	LATITUDE	LONGITUDE
1	11°28'55.67"	119°51'55.38"
2	11°28'52.71"	119°51'49.40"
3	11°28'55.88"	119°51'48.14"
4	11°28'58.77"	119°51'54.15"

LOT 2

CORNER	LATITUDE	LONGITUDE
1	11°28'55.76"	119°51'55.55"
2	11°28'58.89"	119°51'54.30"
3	11°28'59.65"	119°51'55.65"
4	11°28'56.53"	119°51'56.92"

119°51'55"E



11°29'0"N

MANGROVE

LOT 2

CSC NO. 423031044

LOT 1

11°28'55"N

NOTE: THE HEREIN DESCRIBE SKETCH IS SUBJECT TO FUTURE PRECISE SURVEY.


ASSESSED BY:

MARK GLENN MANAGDAG
CBFM DESK OFFICER

ARGIE BILLONES
Forester I

ANGIE U. PASUAL
LMI

ROMULO VENTURA
Park Maintenance Foreman



SKETCH MAP

Showing the area covered by

CERTIFICATE OF STEWARDSHIP
NO: 423031044

For: Social Forestry Area

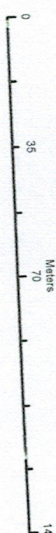
awarded to

RUBEN G. BACO

LOCATED AT:

SITIO : ILOG
BARANGAY : SAN MIGUEL
MUNICIPALITY : LINAPACAN
PALAWAN : PALAWAN

APPROXIMATE AREA: 2.5584 HAS.



SCALE : 1 : 2000

PROJECTION : WORLD GEODETIC SYTEM (WGS84)

LEGEND

RUBEN BACO CSC_LOTS

CHECKED BY:

FERDINAND GATCHALIAN
Forester III

ATTESTED BY:

RODNEY G. VERIAN
OIC-CENRO

PHOTO DOCUMENTATION DURING THE CONDUCT OF CSC EVALUATION
AND ASSESSMENT AWARDED TO RUBEN BACO IN SITIO ILOG BRGY. SAN
MIGUEL, LINAPACAN, PALAWAN



Republic of the Philippines
DEPARTMENT OF ENVIRONMENT AND NATURAL RESOURCES

CERTIFICATE OF STEWARDSHIP

To All Whom These Presents May Come, Greetings:

THAT this CERTIFICATE OF STEWARDSHIP is being awarded to:

RUBEN G. BACO

of legal age, Filipino, who is (are) the actual tiller(s) of the land specified in this contract, and who commits himself/herself/themselves to the responsibilities of stewardship, with residence at Ilog, San Miguel, Linapacan, Palawan to develop and manage a **SOCIAL FORESTRY AREA** in accordance with the attached AGREEMENT, on a portion of forest land situated in Sitio Ilog, Barangay San Miguel, Municipality of Linapacan, Province of Palawan, containing an area of 2.5584 hectares, more or less, bounded and described as follows:

Bounded on the North by Lot 23; on the East by Lot 22-A and Mangrove; on the South by Lot 21; and on the West by Public Land.

and registered with the DEPARTMENT OF ENVIRONMENT AND NATURAL RESOURCES in accordance with existing rules and regulations.

As (a) forest land steward(s), RUBEN G. BACO commit(s) himself/herself/themselves to protecting and enhancing the ecology of the land specified in this contract and to joining with other stewards in the area in protecting and enhancing their natural resource base. In exchange for such a commitment, the steward(s) shall have the right to peaceful possession, cultivation and enjoyment of his/her/their forest landholding and the fruits thereof, the right to manage and work on the forest landholdings in accordance with appropriate forest land and farm methods and practices, and such other rights as may be granted or provided by laws, orders, letters of instruction, rules and regulations.

The steward(s) shall also faithfully comply with the obligations specified under the Stewardship Agreement hereto attached.

IN TESTIMONY WHEREOF, and by the authority vested in me by law, I, VICTOR O. RAMOS, Secretary of the Department of Environment and Natural Resources, have caused this CERTIFICATE to be issued and the seal of the Department of Environment and Natural Resources to be hereunto affixed.

Given under my hand at Quezon City on this 19th day of September in the year of our Lord One Thousand Nine Hundred and Ninety Seven.

ATTESTED:

ANTONIO G. PRINCIPLE

Regional Executive Director

By: EDWIN L. CAC
Chief, Forest Dev't. Unit

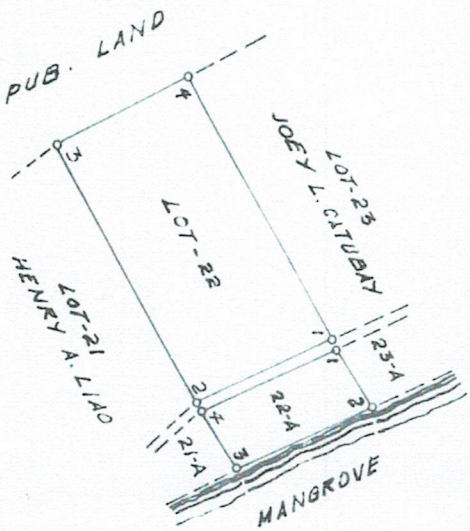
Entered in the Registration Book of the Department of Environment and Natural Resources this day of Sept. 19, 19 97 under Registry Book No. 2, Page No. 1.

VICTOR O. RAMOS

Secretary

By: ROSALDO L. OCAMPO
ZENRO

TECHNICAL		DESCRIPTION	
LINE	BEARING	DISTANCE	REMARKS
LOT-22			
		A = 2.0720 HAS.	
1	S. 22° 00' E.	102.49	" STAKE
2	S. 62° 49' W.	203.00	"
3	N. 22° 00' W.	104.49	"
4	N. 62° 49' E.	203.00	"
LOT-22-A			
		A = 4.864 HA.	
1	N. 59° 53' E.	47.00	"
2	S. 22° 29' E.	103.31	"
3	S. 59° 53' W.	48.00	"
4	N. 21° 56' W.	103.45	"



Surveyed By	DENR CENRO TEAM	Position	Date
Prepared By	JAIME C. LANAJA	U.W. - 1	09-15-97
Checked By	BERNARDO F. CASTILLO	F.S. - 1	
Verified By	DIOSDADO L. OCAMPO	CENRO	

NOTE
The here-in described area is
subject to future precise survey.


MAP

OF AREA COVERED BY
CERTIFICATE OF STEWARDSHIP

FOR: SOCIAL FORESTRY AREA
OF
RUBEN G. BACO

LOCATED AT
SITIO : ILOG
BARANGAY : SAN MIGUEL
MUNICIPALITY : LINAPACAN
PROVINCE : PALAWAN
APPROXIMATE AREA = 2.5584 HECTARES

Republic of the Philippines
Department of Environment and Natural Resources
Region 4



We hereby certify that this is the correct map of the area under
Stewardship Contract No. _____ of _____ as described herein.
for _____ SOCIAL FORESTRY AREA
This map was prepared based from the submitted compilation sketch
and other references available in this Office.

RENATO P. LANCA
BARANGAY CAPTAIN
EDWIN I. CAC
SOCIAL FORESTRY DESK OFFICER

APPROVED:

[Signature]
DIOSDADO L. OCAMPO
CENRO