

Republic of the Philippines
Department of Environment and Natural Resources
Visayas Avenue, Diliman, Quezon City

DENR Form No. _____

APPLICATION FOR RENEWAL
OF CERTIFICATE OF STEWARDSHIP

1. Name: DAVABAYAN YUANDA PRUDENTE
(Last Name) (First Name) (Middle Initial)
2. Birthdate: APRIL 10, 1955
3. Address:
Sitio: 106
Barangay: STN MIGUEL
Municipality: UPRIVER
Province: PALAWAN
4. Educational Attainment: Elementary Certificate
5. Occupation: _____
6. Civil Status:
☐ Single ☐ Widow
☒ Married ☐ Others
7. Name of Spouse: _____
(If husband is applicant, indicate the maiden name of wife)

8. Names of Household Members

| Names (pls indicate if holder of CS) | Age | Relationship | Educational Attainment | Occupation |
|--------------------------------------|-----|--------------|------------------------|-----------------|
| FEDUZA AGULLANO | 44 | Daughter | COLLEGE GRADUATE | CASUAL |
| LAILA DAVABAYAN | 42 | Daughter | COLLEGE GRADUATE | OR TRUCK DRIVER |
| GIDA BALLO | 41 | Daughter | COLLEGE GRADUATE | TEACHER |
| | | | | |
| | | | | |
| | | | | |
| | | | | |
| | | | | |
| | | | | |
| | | | | |

(Note: Use additional sheet if necessary)

Need to be translated into the local dialect

9. Estimated Annual Income of Family:

| Name of Family Member | Source of Income (include on-farm and off-farm activities) | Amount of Income |
|-----------------------|--|------------------|
| | | |
| | | |
| | | |

10. Area covered by Existing CS (ha): 1.9837 HAs.

Location: So. 1006 Bldg. SAN MIGUEL, LINDAPARAN, PANGASINAN

CS No. 42303/033

Date Issued: 17/09/1997
(day/month/year)

Expiry Date: 18/09/2022
(day/month/year)

11. Place of Residence: ☐ Inside Area Occupied ☐ Outside Area Occupied

12. Are you a member of an organization? ☐ Yes ☐ No

If yes, name of the organization: _____

Position in the organization: _____

I HEREBY CERTIFY that the answers given above are true and correct to the best of my knowledge and belief and I understand that any information I have stated in this application which are contrary to facts shall factor cause the rejection of the application or cancellation of the stewardship agreement that may be granted as a result.

[Signature]

(Signature of Applicant)

THIS IS TO CERTIFY that _____ is the holder of Certificate of Stewardship No. _____ and actually tilling the area subject of this application for renewal.

[Signature]
WILSON H. PILAYONTE
Barangay Official

[Signature]
MARK GLENN T. MANAGDAG
CBFM Coordinator

SUBSCRIBED AND SWORN to me this _____ day of _____, applicant exhibiting his residence certificate number _____ issued on _____ at _____.

[Signature]
ROBERTO G. ORTIZ
CENR Officer

6/27/22

738

**STEWARDSHIP AGREEMENT HOLDER
PERFORMANCE EVALUATION AND RATING SHEET**

REGION : MIMAROPA
 PENRO : PALAWAN
 CENRO : CORON
 Name of CS Holder : YOUNDA P. DALADJAN CS No.: 423031033
 Location :
 Barangay : SAN MIGUEL
 Municipality : LINAPATAN
 Province : PALAWAN
 Area Granted : 1.9837 HAS.
 Date Granted : SEPT. 17, 1997
 Status of the Area : EXISTING

I. AREA DEVELOPMENT

1. Farm Area Development And Management

Farming Practices/Technologies (please indicate location on the attached sketch map of the farmlot the development/improvements made)

| Farming Practices/Technologies | Percentage Of Farm Area Covered | Crops Planted | Generated Benefits (good, fair, poor) |
|------------------------------------|---------------------------------|-------------------|---------------------------------------|
| a. Agroforestry Farm Establishment | 25% | Mango, Coconut | Fair |
| b. Orchard and Tree Plantation | 20% | Cashew Plantation | Good |
| c. Agri crops | 5% | Camote, Gabi | Fair |

2. Farm Protection, Care And Maintenance

| Activities | Good | Fair | Poor |
|---------------------------|------|------|------|
| a. Forest Protection | ✓ | | |
| b. Fertilizer Application | | ✓ | |
| c. Pesticide Application | | | ✓ |

3. Other Improvements

| Other Improvements | Good | Fair | Poor |
|---------------------------------|------|------|------|
| a. Monument in each Farm Corner | ✓ | | |
| b. Fertilizer Application | | ✓ | |
| c. Pesticide Application | | | ✓ |

II. CONSERVATION OF FOREST RESOURCES

| Activities | Good | Fair | Poor |
|---|------|------|------|
| a. Protection of naturally growing trees | ✓ | | |
| b. Soil and Water Conservation/Soil Erosion | | ✓ | |

| | | | |
|--|--|---|--|
| Control Measures | | | |
| c. Protection of vegetation along waterlines, rivers and streams | | ✓ | |
| d. Compliance to existing forestry laws, rules and regulations | | ✓ | |

REMARKS

III. INVOLVEMENT ON THE ORGANIZATIONAL ACTIVITIES

1. Is the grantee a member of Stewardship Association/CBFM Peoples Organization?

☐ Yes ☐ No

If yes, please specify position in the organization.

2. As officer/member, what organizational activities had you participated?

| Activities | Always | Sometimes | Never |
|------------------------------|--------|-----------|-------|
| a. Meetings | | | |
| b. Planning/Decision Making | | | |
| c. Implementation/Monitoring | | | |
| d. Pahina/Collective Labor | | | |

IV. STATUS OF OCCUPANCY:

() Actual CS Holder () Leased/Mortgaged () Sold by CS Holder

REMARKS:

The holder complied with the terms & condition specified in the Stewardship Agreement. She developed the area into agroforestry farm, and got 73 points equivalent to satisfactory rating. it is recommended for the renewal of Stewardship Contract.

EVALUATORS:

MARK GLENN D. MANAGDAG

Team Leader

ARAGIE D. BILLORENS

Member

DERYNIS T. JAGMO

Member

ANGIE H. PRUDENTE

Member

DARILLO S. PATRON

Member

WILSON F. PRUDENTE

Barangay Official

ELIZABETH S. BILLORENS

Member

HUBERT A. BILLORENS


ATTESTED BY:

RODRIGO G. VILLAN
CENR Officer

6/27/20
Date



Republic of the Philippines
Department of Environment and Natural Resources
Community Environment and Natural Resources Office
Barangay 5, Calamianes Island, Coron, Palawan
Telephone No. +63 917 504 2633
E-mail: cenrocoron@denr.gov.ph Website: www.denr.gov.ph



MEMORANDUM

FOR : THE COMMUNITY ENVIRONMENT & NATURAL RESOURCES OFFICER

FROM : The CSC Evaluation & Assessment Team

SUBJECT : **EVALUATION AND ASSESSEMENT REPORT ON CSC's ISSUED LOCATED AT SITIO ILOG, BARANGAY SAN MIGUEL, LINAPACAN, PALAWAN**

DATE : June 10, 2022

Please be informed that on June 10, 2022 the undersigned personnel of this office conducted evaluation and assessment of CSC issued to **Ms. Yolanda Dalabajan**, bearing **CSC No. 423031033** with a total area of **1.9837** hectares located at So. Ilog, Barangay San Miguel, Linapacan, Palawan.

Hereunder are results of the Inspection/evaluation, to wit:


1. Ms. Yolanda P. Dalabajan was awarded a Certificate of Stewardship Contract(CSC) on September 17, 1997 still existing and it will be expire on September 18, 2022.
2. The CS area is well developed fully planted with forest tress, fruit bearing tress, and agricultural crops
3. The CS area got 73 points equivalent to "Satisfactory rating" The CS holder complied with the terms and conditions stipulated in the Stewardship Contract.

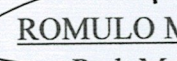
In view of the above facts and findings of the assessment and evaluation team, the aforementioned CSC is recommend for renewal of Stewardship Contract to Ms. Yolanda Dalabajan

Attached is duly accomplished CSC Evaluation and Assessment Form together with sketch map, and geotagged pictures taken during the conduct of assessment.


For information, record and further instruction/s.



MARK GLENN T. MANAGDAG
ECOMS-II/CBFM Desk Officer


DANILO G. PATRON
Park Maintenance


ROMULO M. VENTURA
Park Maintenance



ARGIE BILLIONES
Forester


ANGELLE U. RASCUAL
LMI

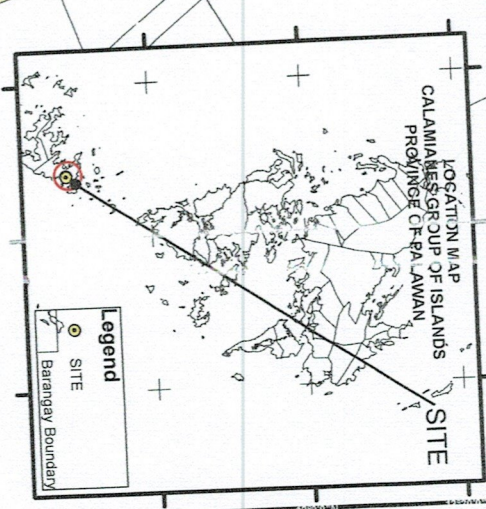

MA. LANI T. VENTURA
Forest Ranger


ELIZALDE SEGUNDO
Forest Technician II


DENNIS JAGMIS
Forest Technician II


ALBERT ABARAING
Forest Ra

| GEOGRAPHIC COORDINATES | | | |
|------------------------|--------------|---------------|---------------|
| CORNER | LATITUDE | LONGITUDE | |
| 1 | 11°28'51.35" | 119°51'56.33" | 119°51'57.46" |
| 2 | 11°28'47.85" | 119°51'52.15" | 119°51'52.15" |
| 3 | 11°28'45.30" | 119°51'51.03" | 119°51'51.03" |
| 4 | 11°28'48.73" | 119°51'51.03" | 119°51'51.03" |



NOTE: THE HEREIN DESCRIBE SKETCH IS SUBJECT TO FUTURE PRECISE SURVEY.

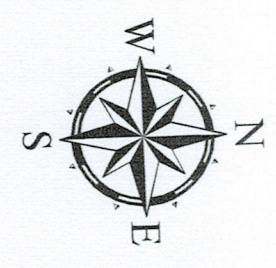
ASSESSED BY:

MARK GLENN T. MANAGDAG
CBFM DESK OFFICER

ARGIE BILTONES
Forester I

ANGELINA U. PASCUAL
LMI

ROMULO VENTURA
Park Maintenance Foreman



SKETCH MAP

Showing the area covered by

CERTIFICATE OF STEWARDSHIP NO: 423031033

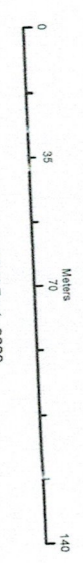
For: Social Forestry Area
awarded to

YOLANDA P. DALABAJAN

LOCATED AT:

SITIO : ILOG
BARANGAY : SAN MIGUEL
MUNICIPALITY : LINAPACAN
PALAWAN : PALAWAN

APPROXIMATE AREA: 1.9837 HAS.



SCALE : 1 : 2000

PROJECTION : WORLD GEODETIC SYSTEM (WGS84)

LEGEND

YOLANDA_DALABAJAN CSC_LOTS

CHECKED BY:

FERDINAND GATCHALIAN
Forester III

ATTESTED BY:

RODNEY CLAYERIAN
OIC - CENRO

PHOTO DOCUMENTATIONS DURING THE CONDUCT OF CSC EVALUATION
AND ASSESSMENT AWARDED TO YOLANDA DALABAJAN, IN SITIO ILOG
BARANGAY. SAN MIGUEL, LINAPACAN, PALAWAN



Republic of the Philippines
DEPARTMENT OF ENVIRONMENT AND NATURAL RESOURCES

CERTIFICATE OF STEWARDSHIP

To All Whom These Presents May Come, Greetings:

THAT this CERTIFICATE OF STEWARDSHIP is being awarded to:

YOLANDA P. DALABAJAN

of legal age, Filipino, who is (are) the actual tiller(s) of the land specified in this contract, and who commits himself/herself/themselves to the responsibilities of stewardship, with residence at Ilog, San Miguel, Linapacan, Palawan to develop and manage a **SOCIAL FORESTRY** AREA in accordance with the attached AGREEMENT, on a portion of forest land situated in Sitio Ilog, Barangay San Miguel, Municipality of Linapacan, Province of Palawan, containing an area of 1.9837 hectares, more or less, bounded and described as follows:

Bounded on the North by Lot 20; on the East by Public Land; on the South by Public Land; and on the West by Public Land.

and registered with the DEPARTMENT OF ENVIRONMENT AND NATURAL RESOURCES in accordance with existing rules and regulations.

As (a) forest land steward(s), YOLANDA P. DALABAJAN commit(s) himself/herself/themselves to protecting and enhancing the ecology of the land specified in this contract and to joining with other stewards in the area in protecting and enhancing their natural resource base. In exchange for such a commitment, the steward(s) shall have the right to peaceful possession, cultivation and enjoyment of his/her/their forest landholding and the fruits thereof, the right to manage and work on the forest landholdings in accordance with appropriate forest land and farm methods and practices, and such other rights as may be granted or provided by laws, orders, letters of instruction, rules and regulations.

The steward(s) shall also faithfully comply with the obligations specified under the Stewardship Agreement hereto attached.

IN TESTIMONY WHEREOF, and by the authority vested in me by law, I, VICTOR O. RAMOS, Secretary of the Department of Environment and Natural Resources, have caused this CERTIFICATE to be issued and the seal of the Department of Environment and Natural Resources to be hereunto affixed.

Given under my hand at Quezon City on this 17th day of September in the year of our Lord One Thousand Nine Hundred and Ninety Seven.

ATTESTED:

ANTONIO G. PRINCIPLE

Regional Executive Director

EDWIN I. CAC

By: Chief, Forest Dev't. Unit

Entered in the Registration Book of the Department of Environment and Natural Resources this day of Sept. 17, 19 97 under Registry Book No. 2, Page No. 1

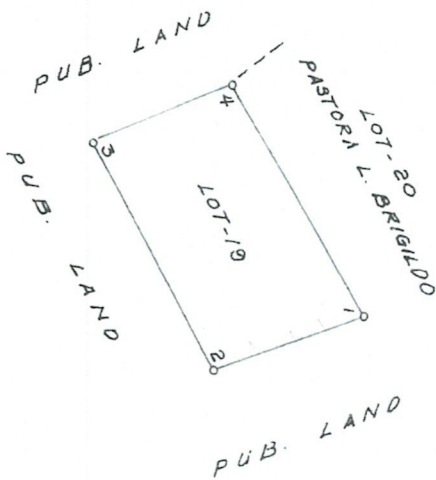
VICTOR O. RAMOS

Secretary

By: DIONISIO L. CAMPO

CENRO

| TECHNICAL | | DESCRIPTION | |
|-----------|---------------|-------------|---------|
| LINE | BEARING | DISTANCE | REMARKS |
| 1 | S. 16° 08' E. | 112.93 M. | STAKE |
| 2 | S. 63° 30' W. | 179.10 " | " |
| 3 | N. 18° 19' W. | 110.66 " | " |
| 4 | N. 62° 49' E. | 179.80 " | " |



Name _____ Position _____ Date _____
 Surveyed By DENR CENRO TEAM
 Prepared By JAIME C. LANAJA U.W.-1 09-13-97
 Checked By BERNARDO F. CASTILLO F.S. 11
 Verified By DIOSDADO L. OCAMPO CENRO

NOTE
The herein described area is
subject to future precise survey

MAP

OF AREA COVERED BY CERTIFICATE OF STEWARDSHIP

No. _____
OF
FOR: SOCIAL FORESTRY AREA

YOLANDA P. DALABAJAN

LOCATED AT _____
 SITIO ILOG
 BARANGAY SAN MIGUEL
 MUNICIPALITY LINAPACAN
 PROVINCE PALAWAN
 APPROXIMATE AREA = 1.9837 HECTARES

SCALE 1:4,000
00 20 40 60 80 100 MTS

Republic of the Philippines
 Department of Environment and Natural Resources
 Region 4

We hereby certify that this is the correct map of the area under
 Stewardship Contract No. _____ of _____ as described herein.
 for SOCIAL FORESTRY AREA
 This map was prepared based from the submitted compilation sketch
 and other references available in this Office.

RENATO PALANCA EDWIN I. CAC
 BARANGAY CAPTAIN SOCIAL FORESTRY DESK OFFICER

APPROVED:

Diosdado L. Ocampo
 CENRO